



Nuclear Regulatory Commission
 Exhibit # - SNC00001E-MA-BD01
 Docket # - 05200011
 Identified: 03/23/2009

Admitted: 03/23/2009 withdrawn:
 Rejected: Stricken:

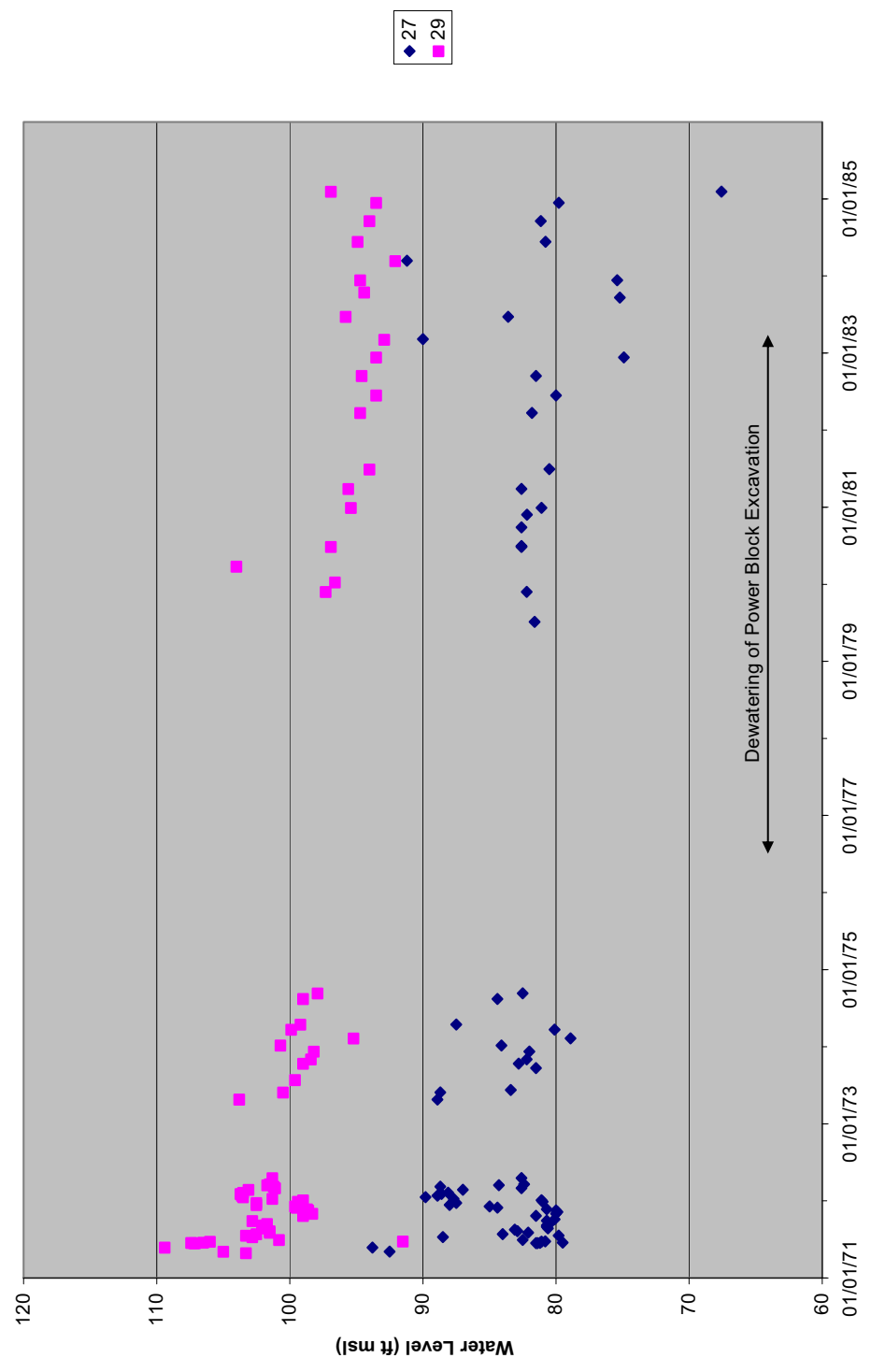


Figure 2.3.1-21 Tertiary Aquifer: 1971–1985 Hydrographs

Figure 2.3.1-22 Deleted in Revision 2

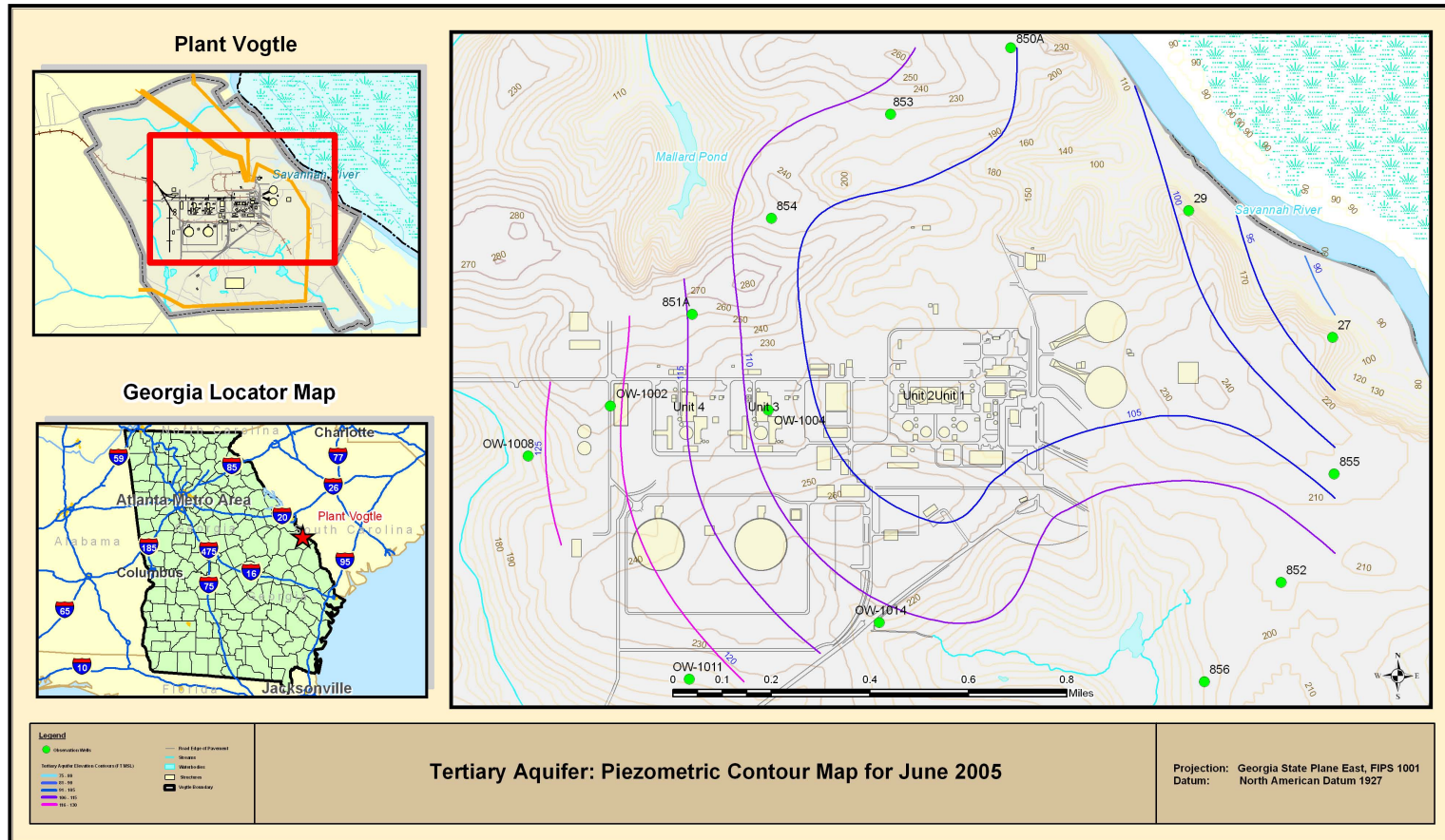


Figure 2.3.1-23 Tertiary Aquifer: Piezometric Contour Map for June 2005

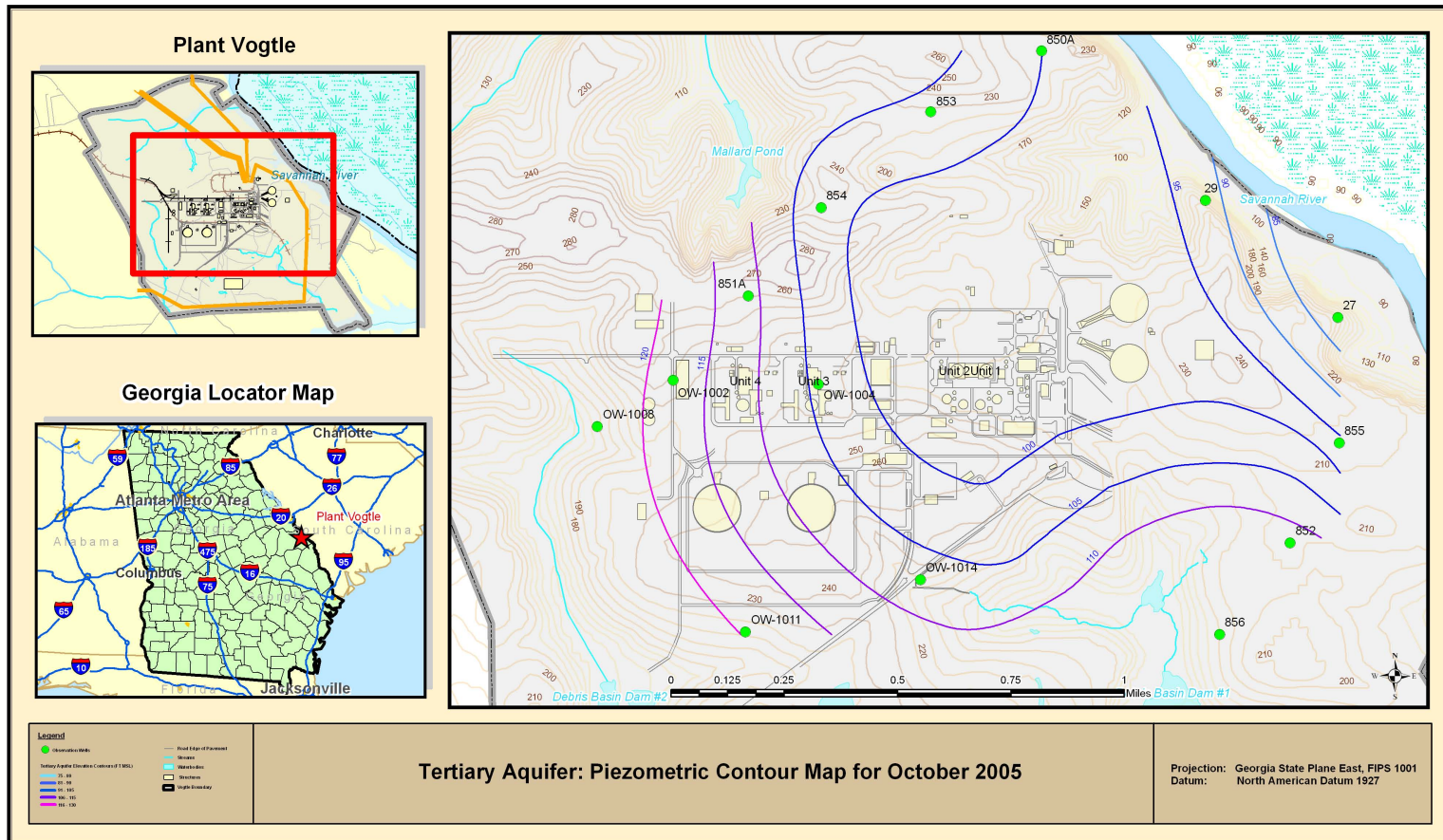


Figure 2.3.1-24 Tertiary Aquifer: Piezometric Contour Map for October 2005