Nuclear Regulatory Commission
Exhibit # - SNC00001F-00-BD01
Docket # - 05200011
Identified: 03/16/2009
Admitted: 03/16/2009
Rejected:
Withdrawn:
Stricken:

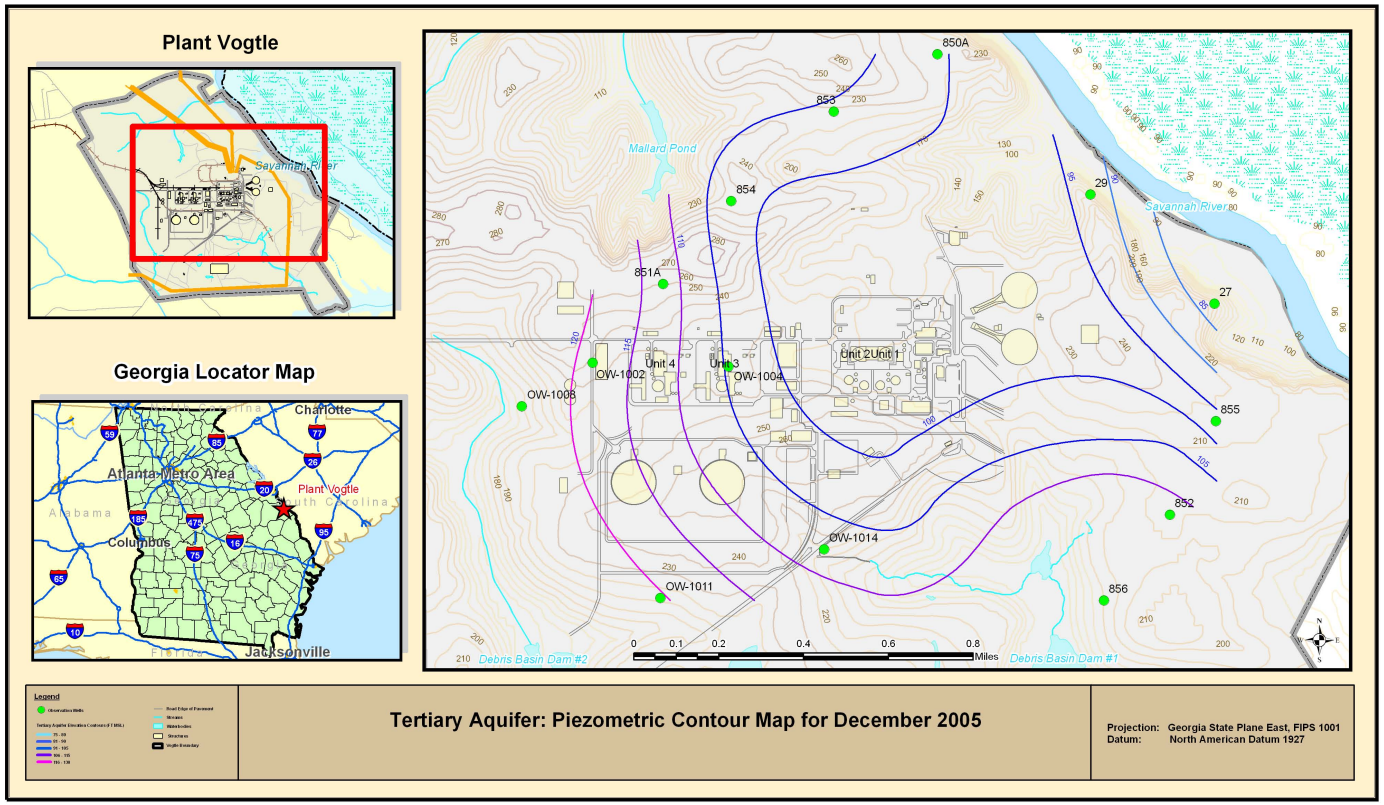

Figure 2.3.1-25 Tertiary Aquifer: Piezometric Contour Map for December 2005

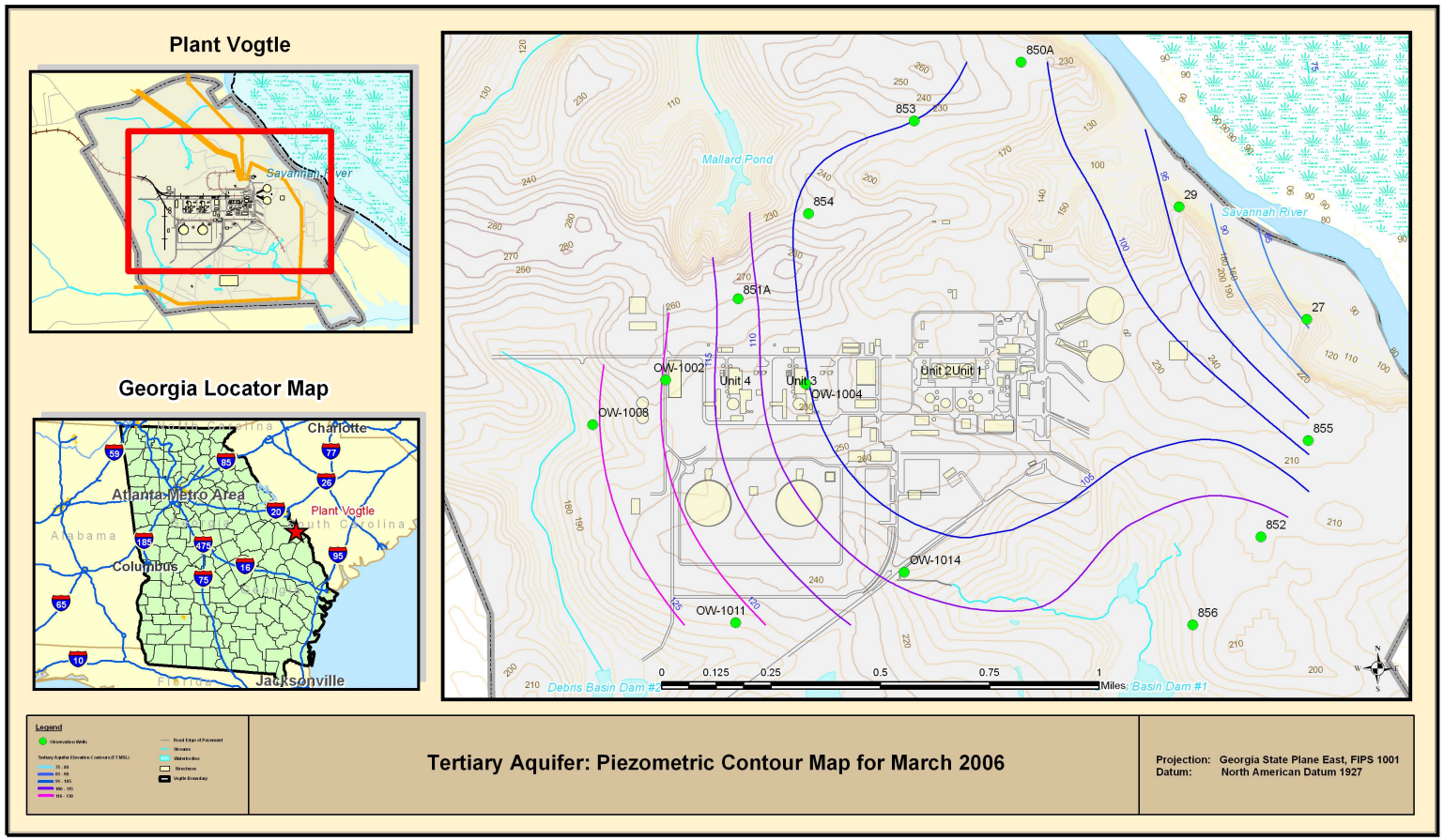

Figure 2.3.1-26 Tertiary Aquifer: Piezometric Contour Map for March 2006

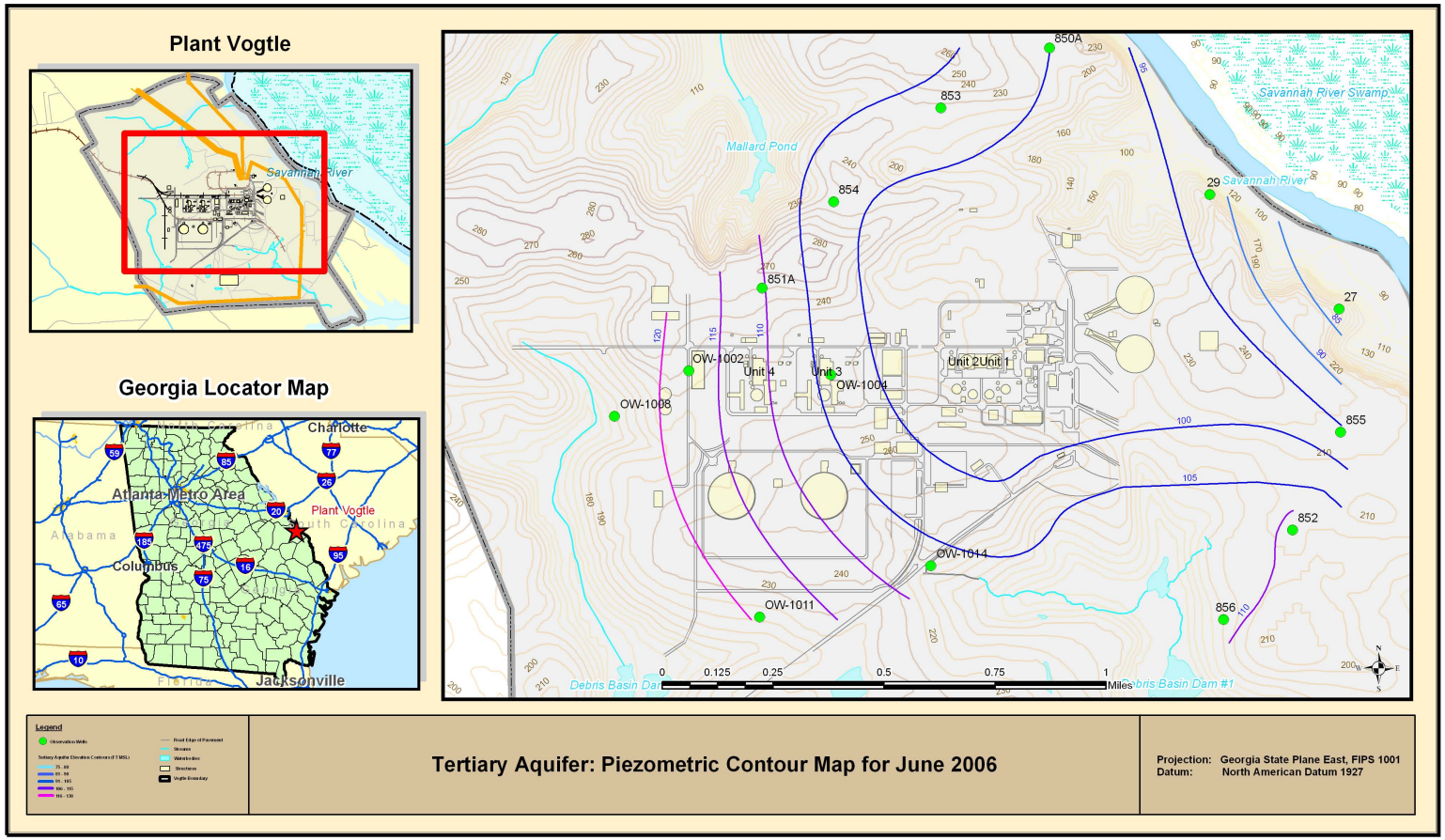

Figure 2.3.1-27 Tertiary Aquifer: Piezometric Contour Map for June 2006

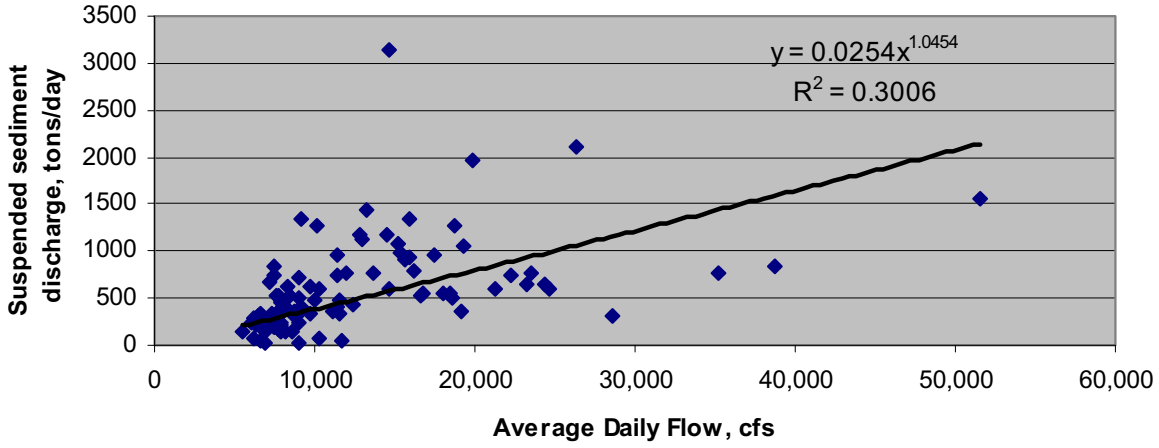

Figure 2.3.1-28 Average Daily Suspended Sediment Load For Savannah River at Clyo, Georgia (USGS Gage No. 2198500)

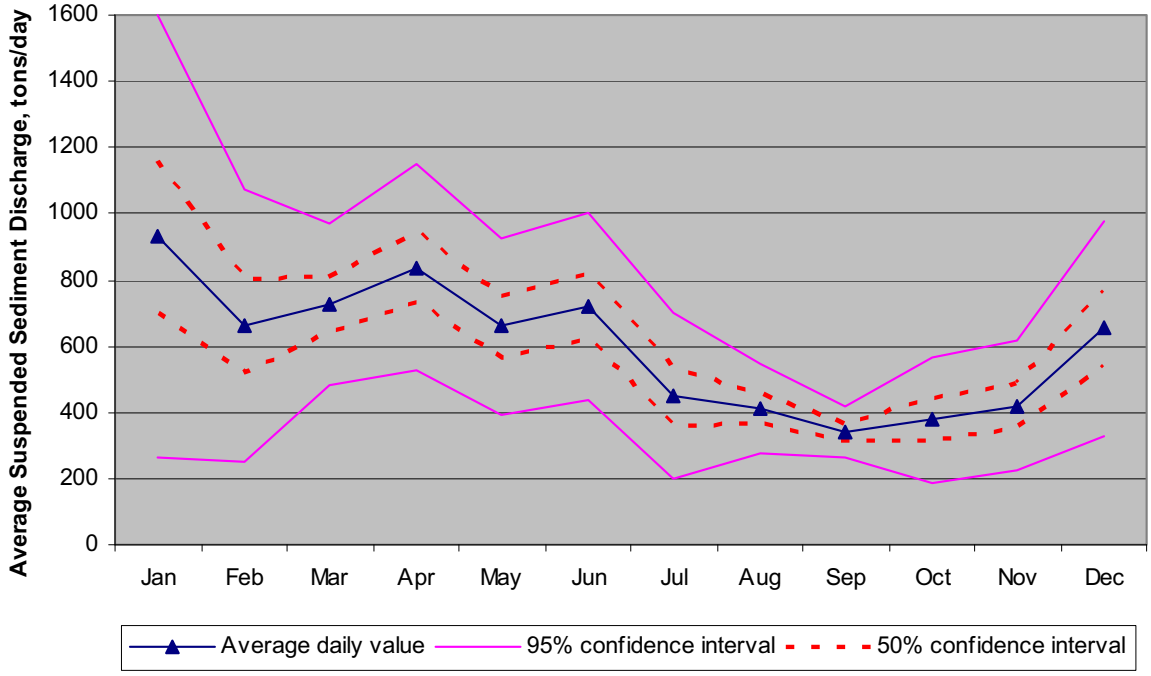

Figure 2.3.1-29 Average Monthly Suspended Sediment Discharge Measured on the Savannah River at Clyo, Georgia (USGS Gage No. 2198500)

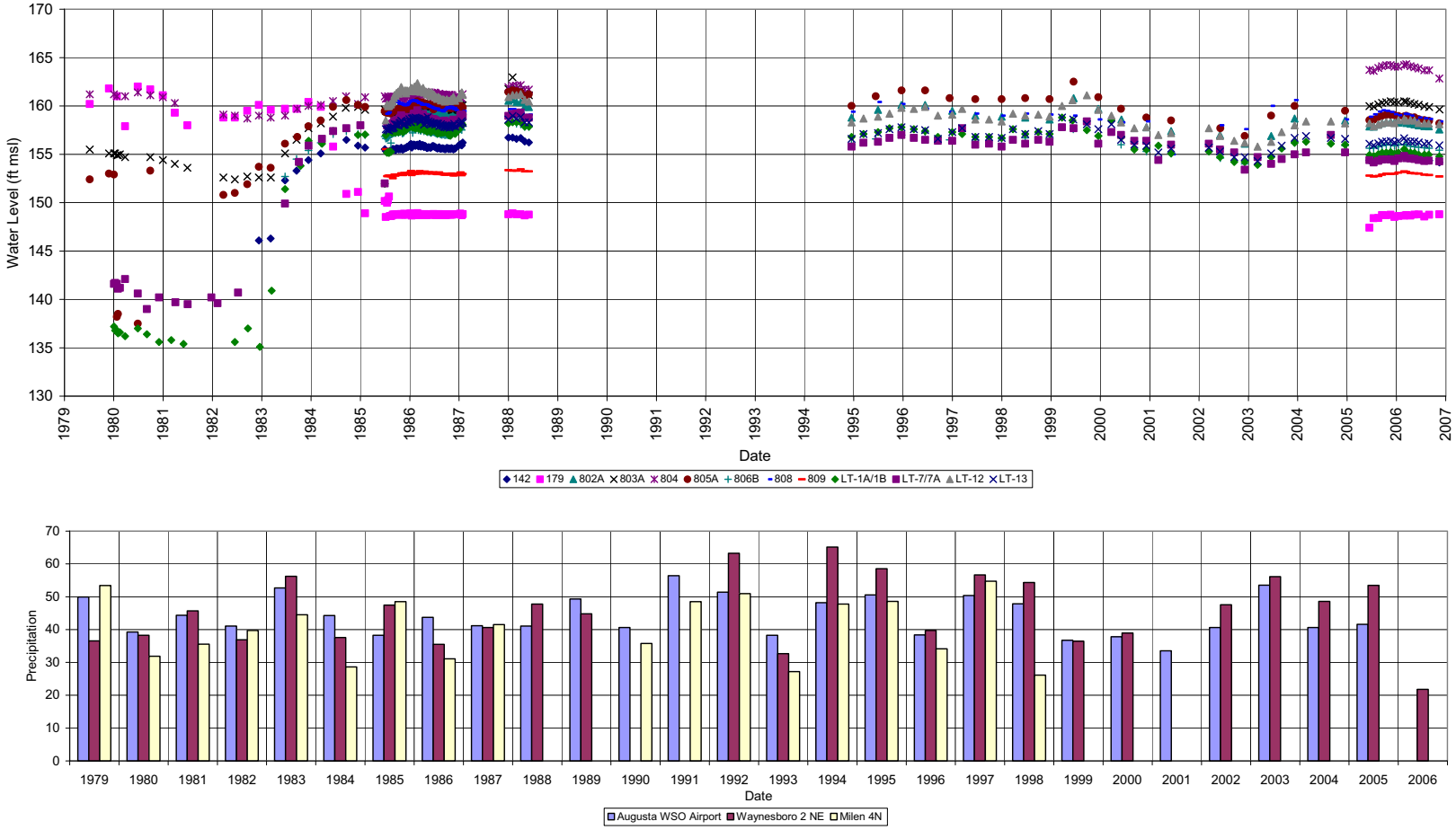

Figure 2.3.1-30 Water Table Aquifer: 1979-2006 Hydrographs

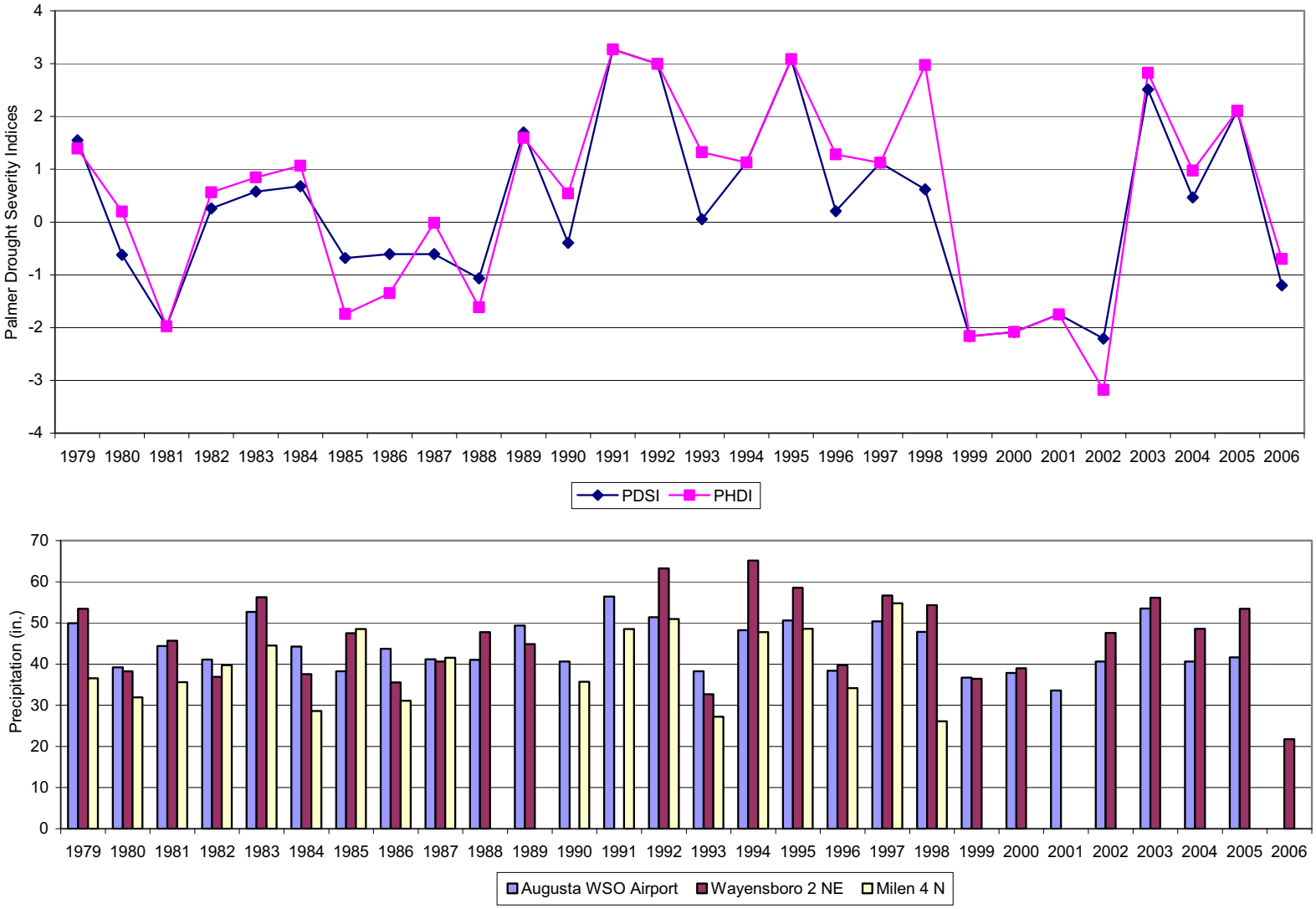

Figure 2.3.1-31 Average Annual PDSI and PHDI for Georgia and Total Annual Precipitation for the Period 1979–2006

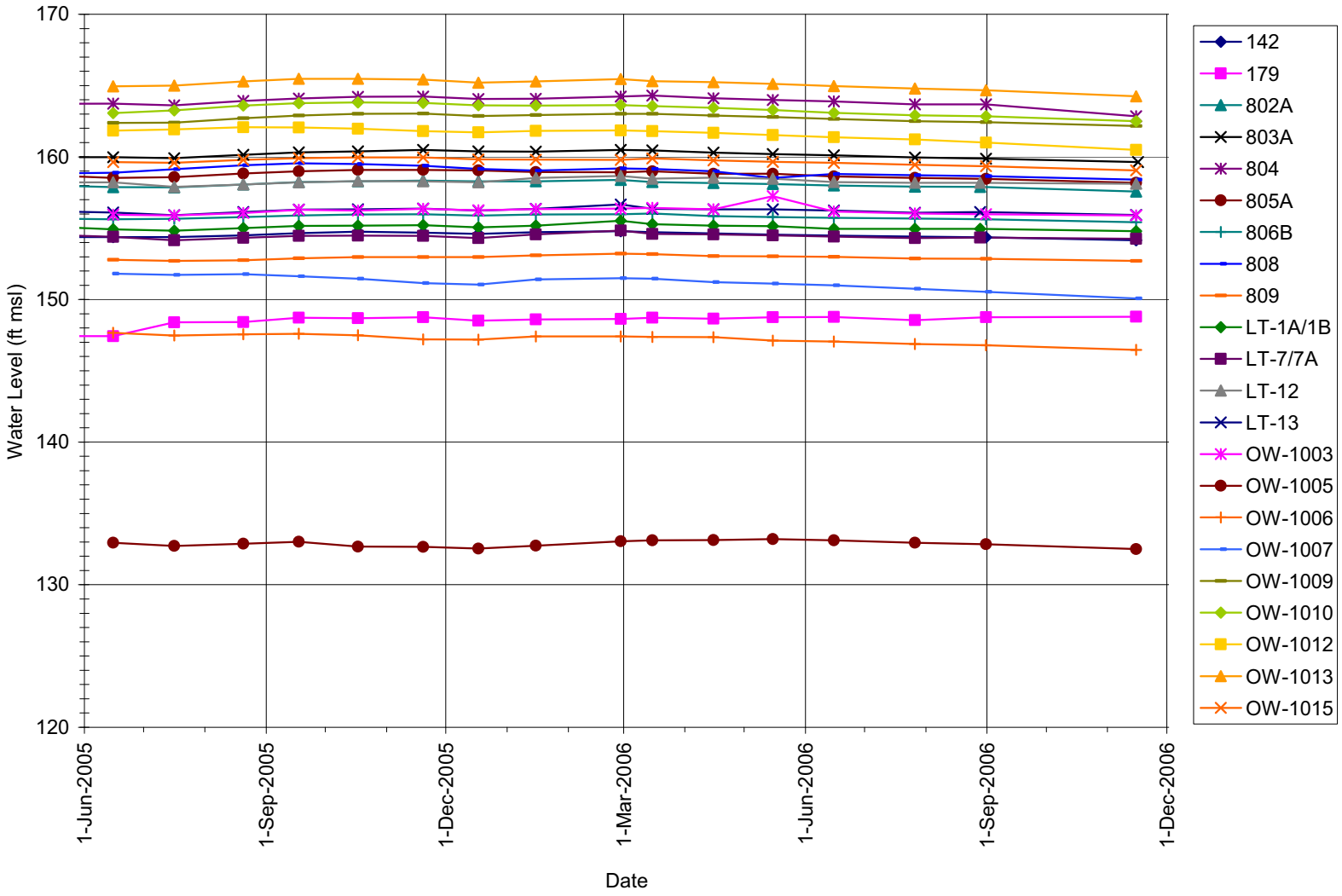

Figure 2.3.1-32 Water Table Aquifer: June 2005 – November 2006 Hydrographs

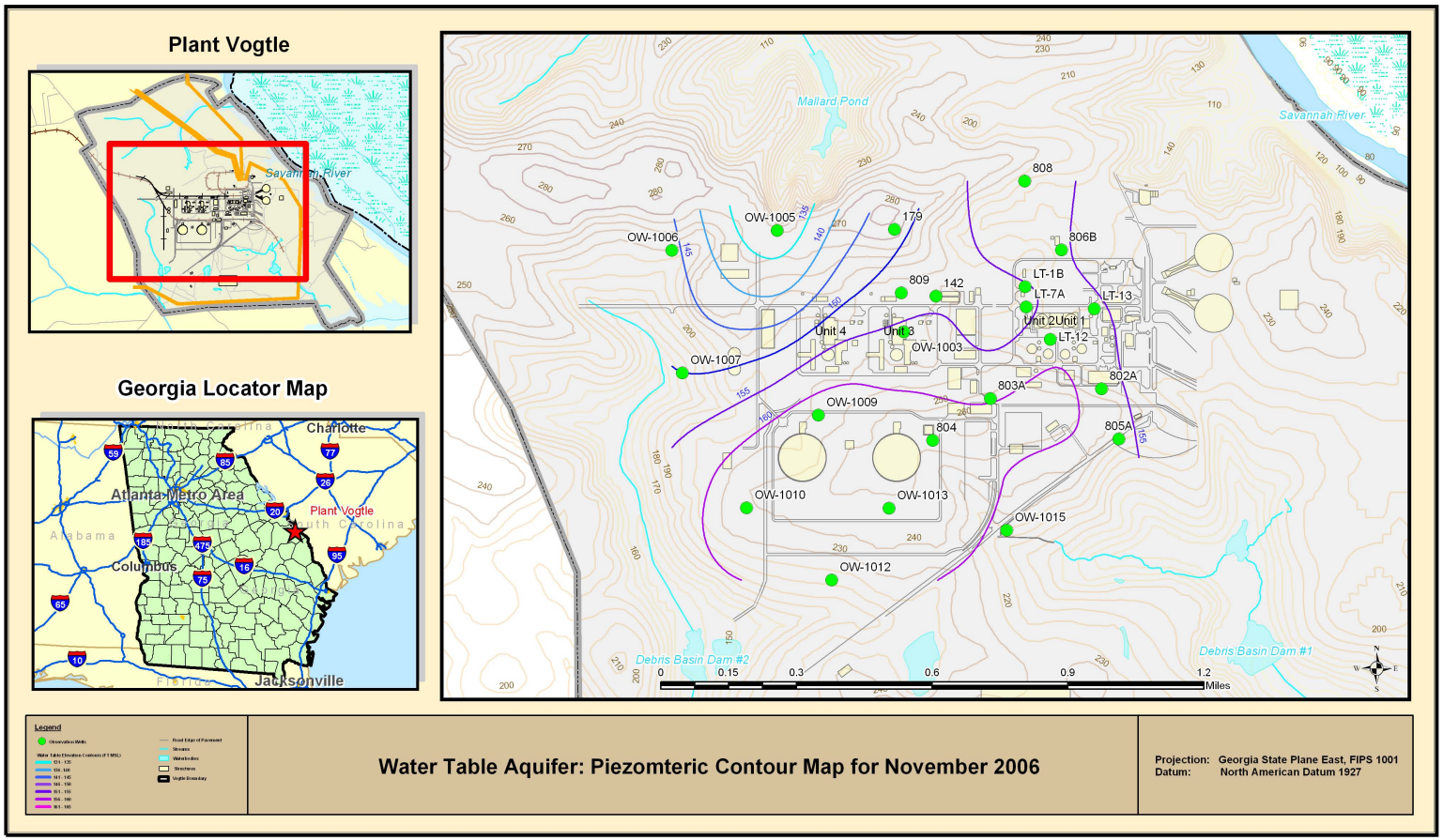

Figure 2.3.1-33 Water Table Aquifer: Piezometric Contour Map for November 2006

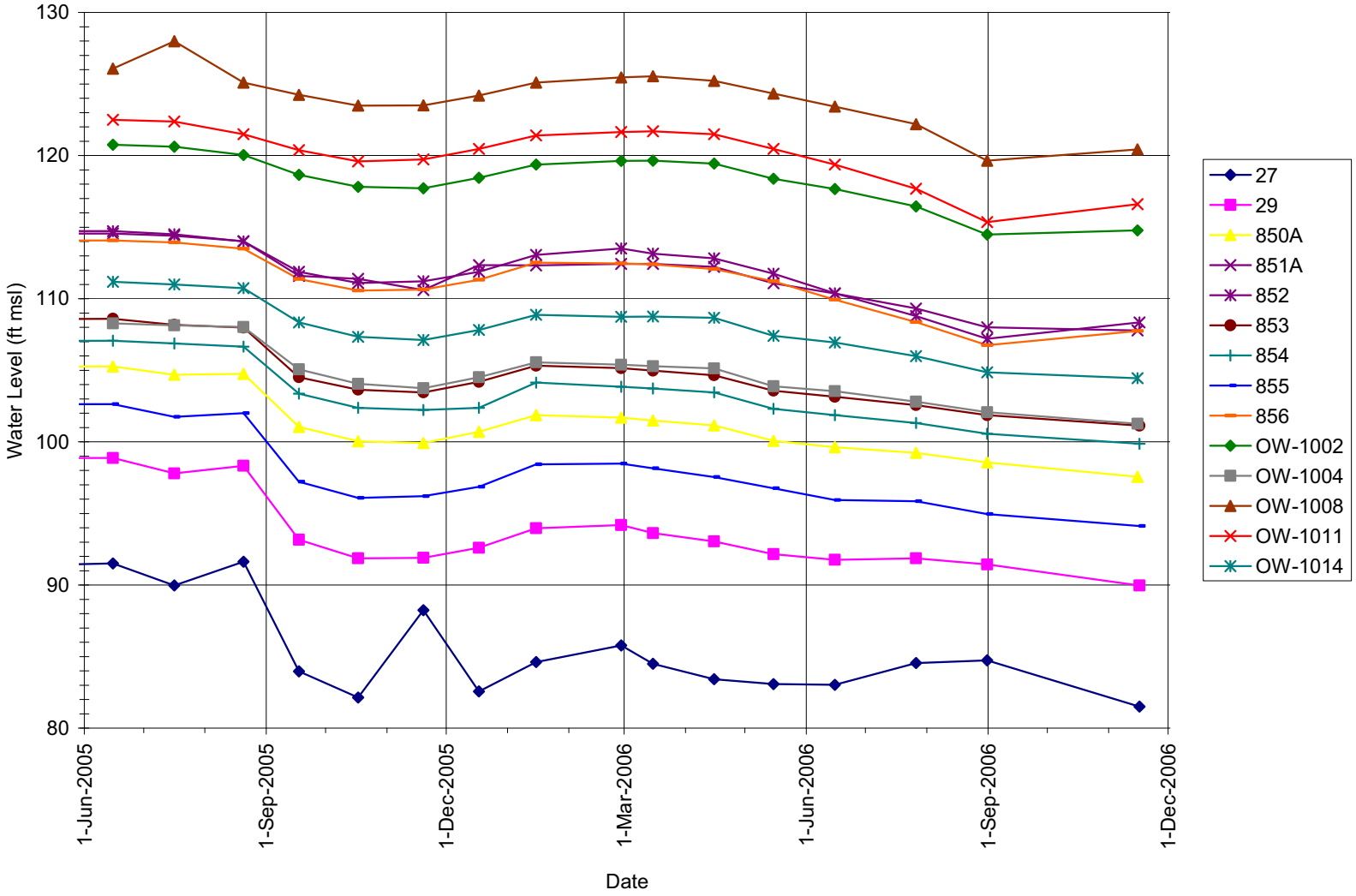

Figure 2.3.1-34 Tertiary Aquifer: June 2005 - November 2006 Hydrographs