



Nuclear Regulatory Commission  
 Exhibit # - SNC00001E-00-BD01  
 Docket # - 05200011  
 Identified: 03/16/2009

Admitted: 03/16/2009      withdrawn:  
 Rejected:                      Stricken:

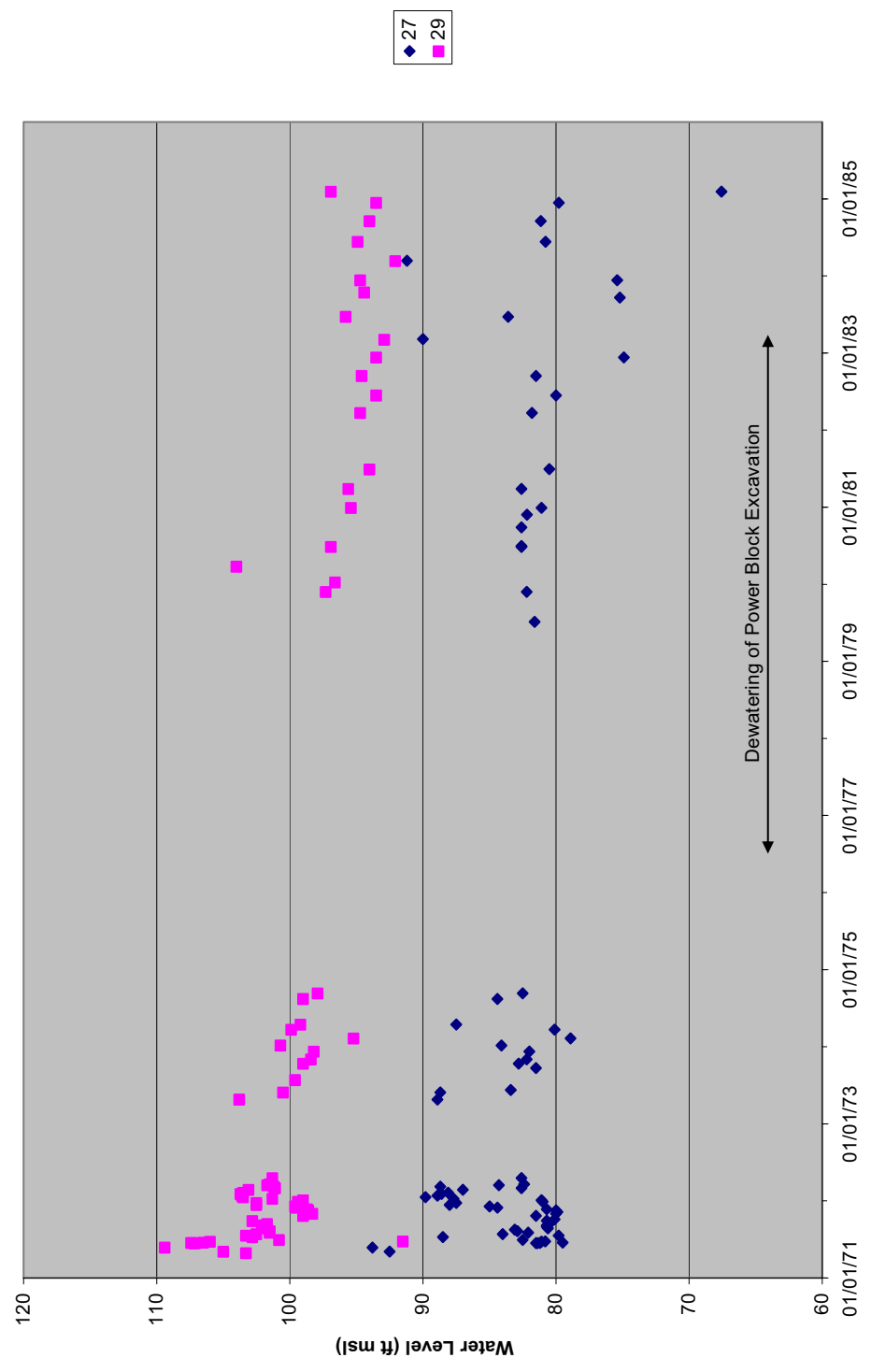


Figure 2.3.1-21 Tertiary Aquifer: 1971–1985 Hydrographs

**Figure 2.3.1-22 Deleted in Revision 2**

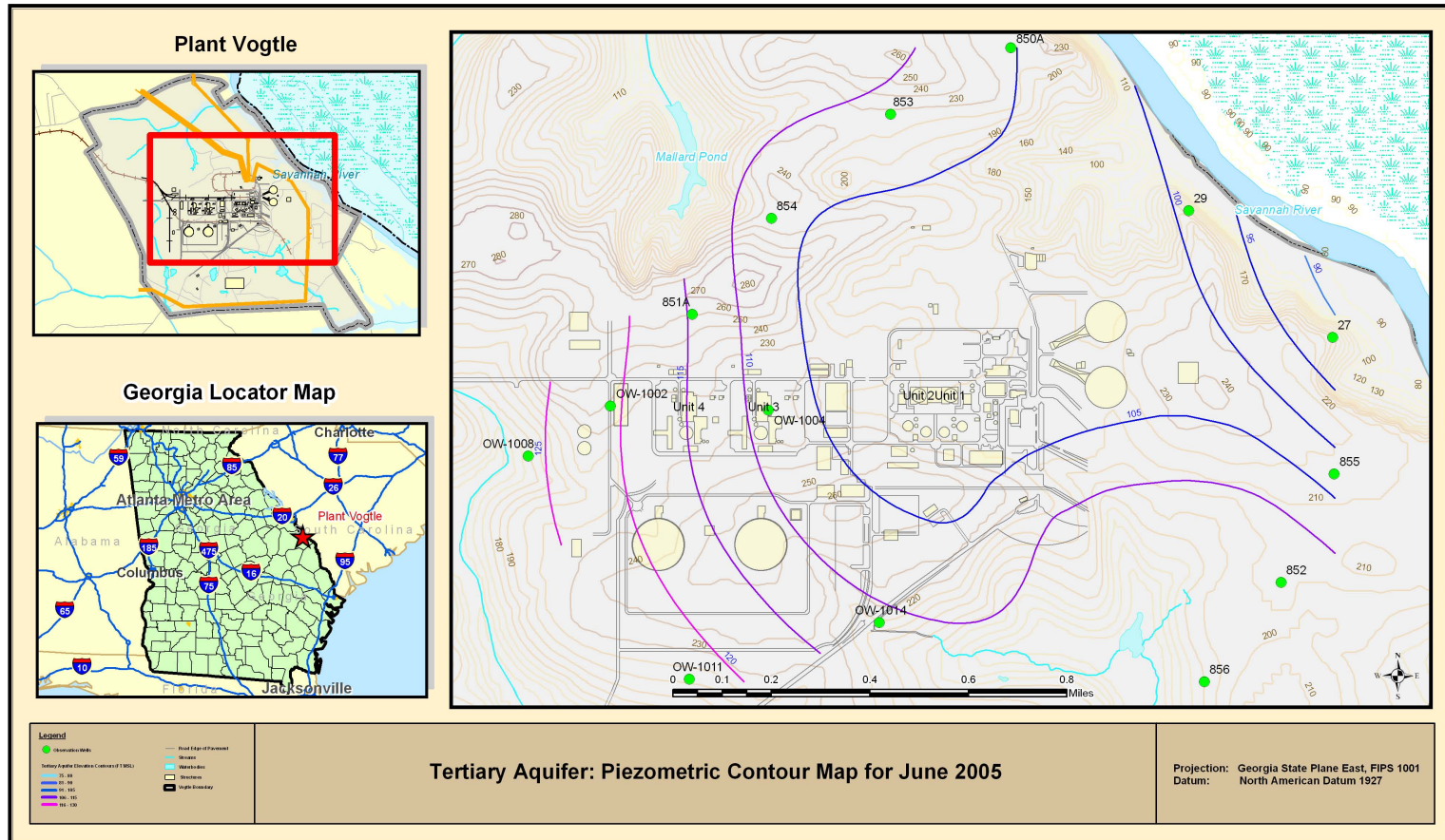


Figure 2.3.1-23 Tertiary Aquifer: Piezometric Contour Map for June 2005

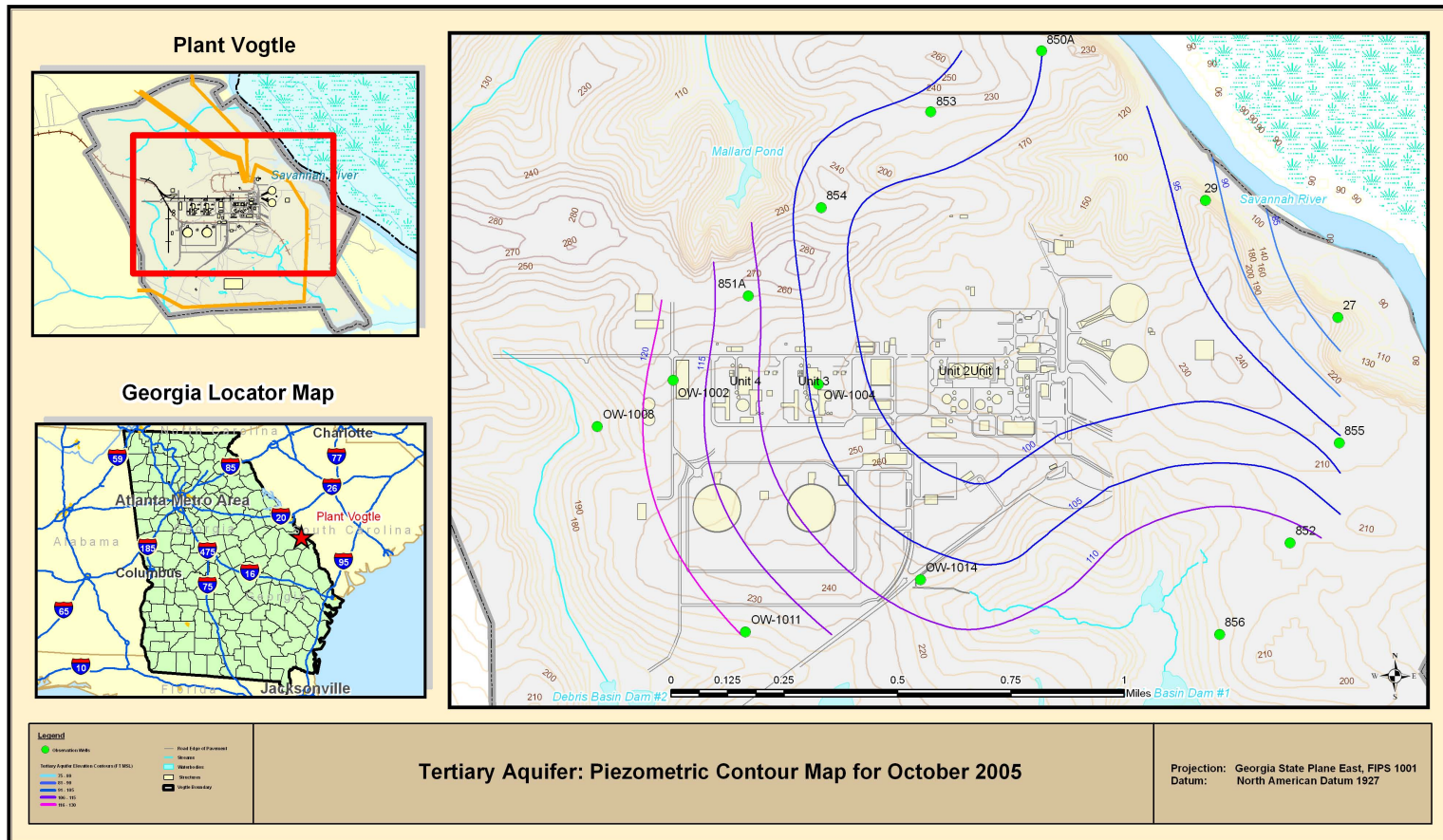


Figure 2.3.1-24 Tertiary Aquifer: Piezometric Contour Map for October 2005