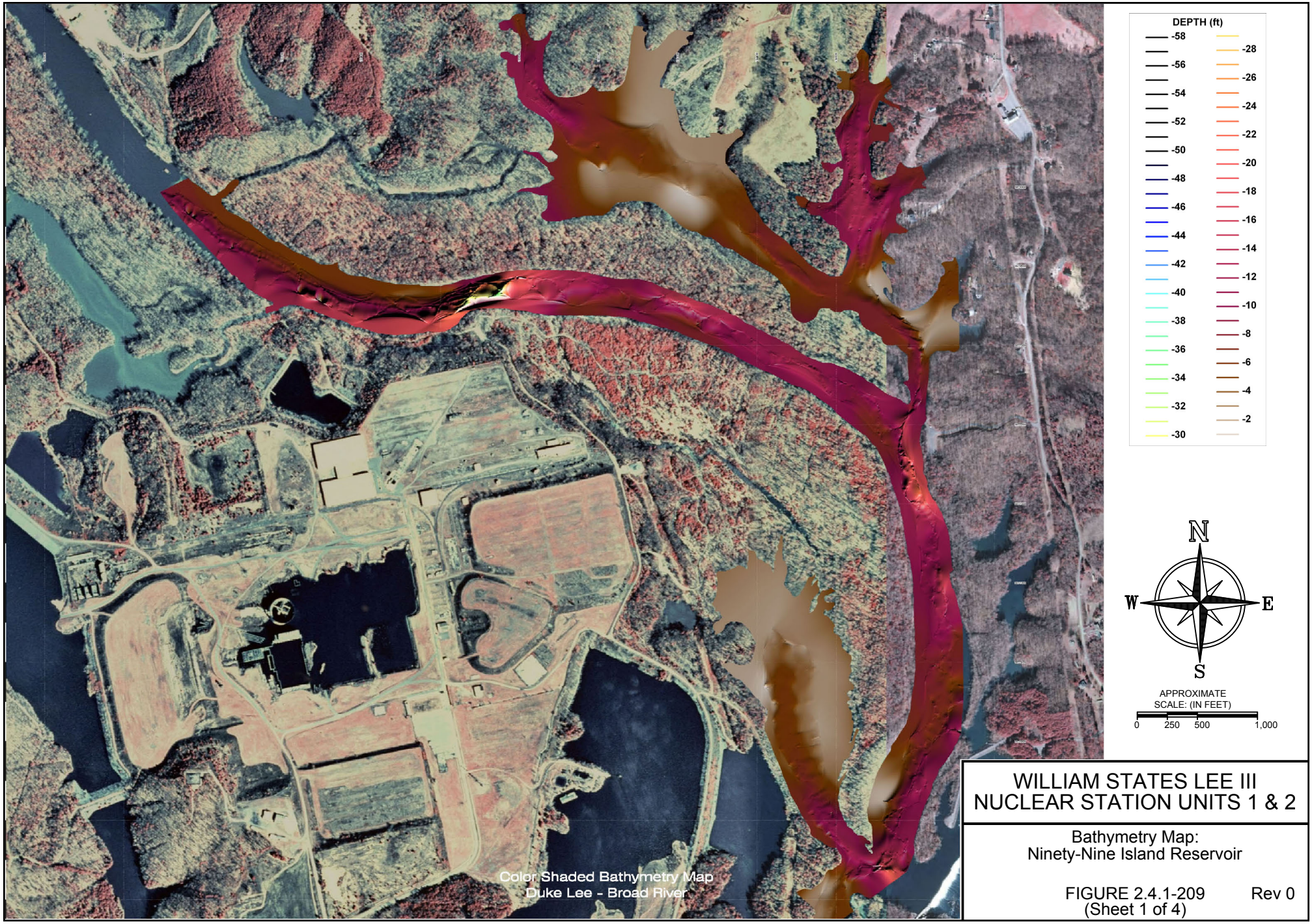

WILLIAM STATES LEE III
NUCLEAR STATION UNITS 1 & 2

Bathymetry Map:
Ninety-Nine Island Reservoir

FIGURE 2.4.1-209 Rev 0
(Sheet 1 of 4)

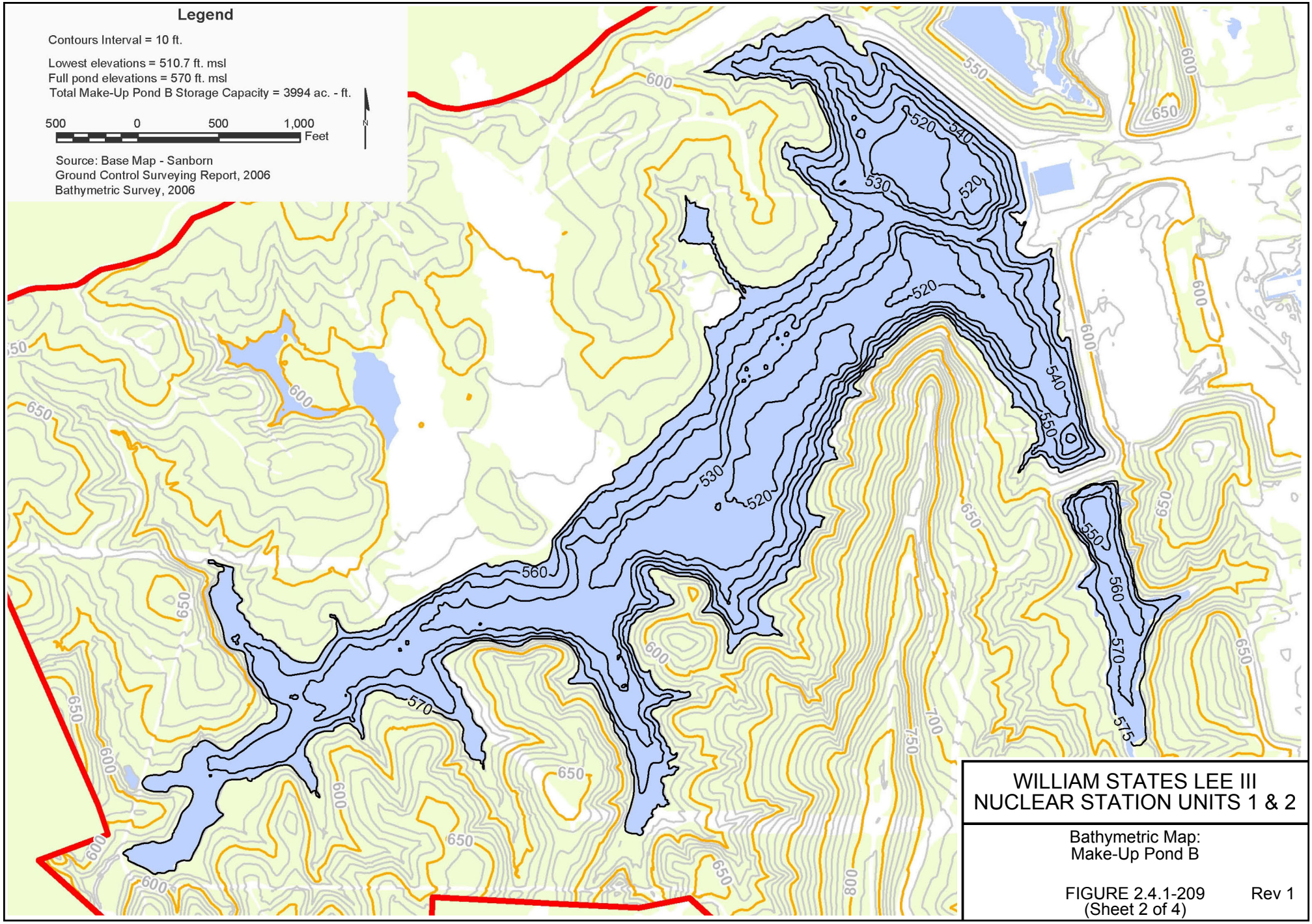

WILLIAM STATES LEE III
NUCLEAR STATION UNITS 1 & 2

Bathymetric Map:
Make-Up Pond B

FIGURE 2.4.1-209 Rev 1
(Sheet 2 of 4)

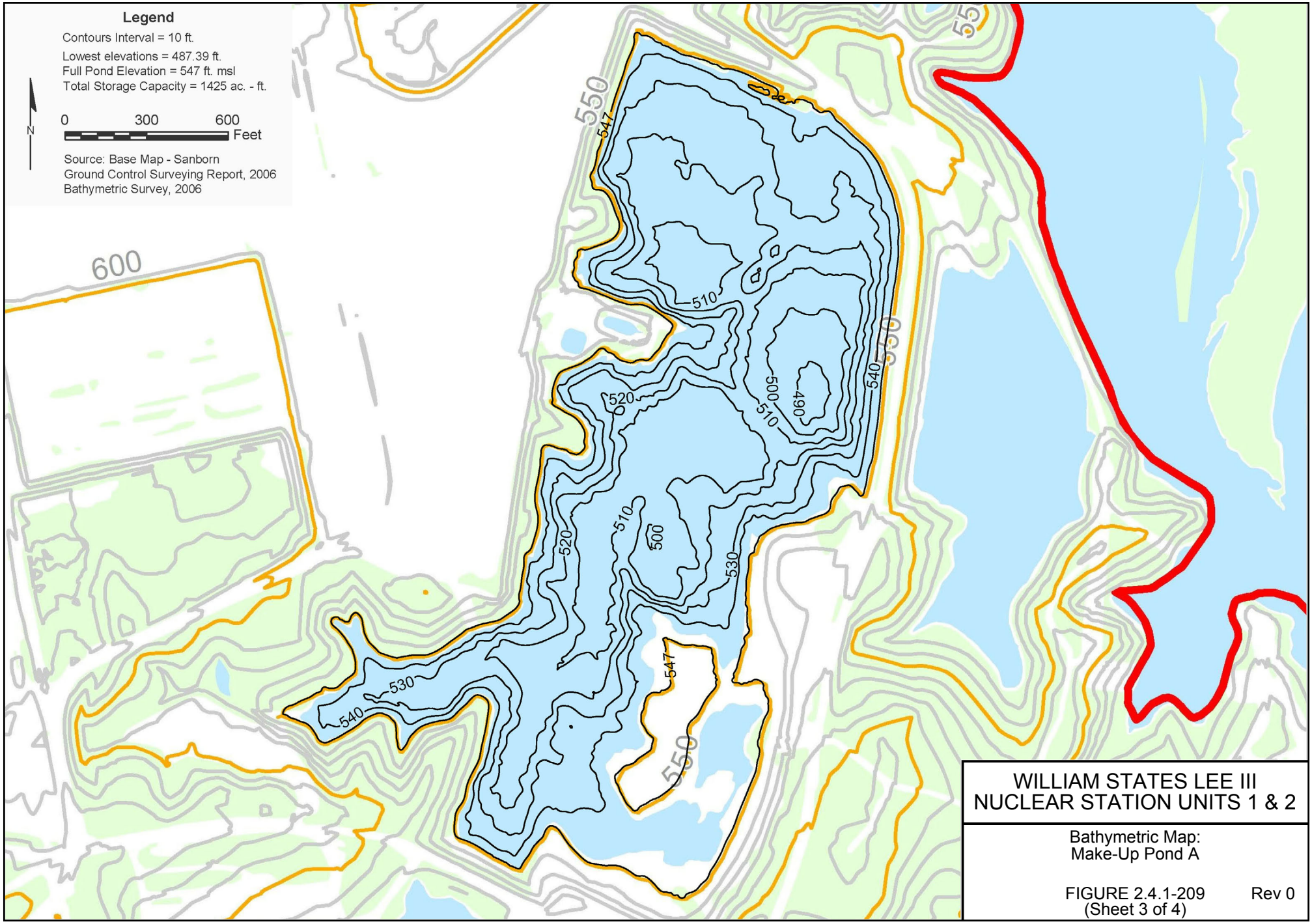

WILLIAM STATES LEE III
NUCLEAR STATION UNITS 1 & 2

Bathymetric Map:
Make-Up Pond A

FIGURE 2.4.1-209 Rev 0
(Sheet 3 of 4)

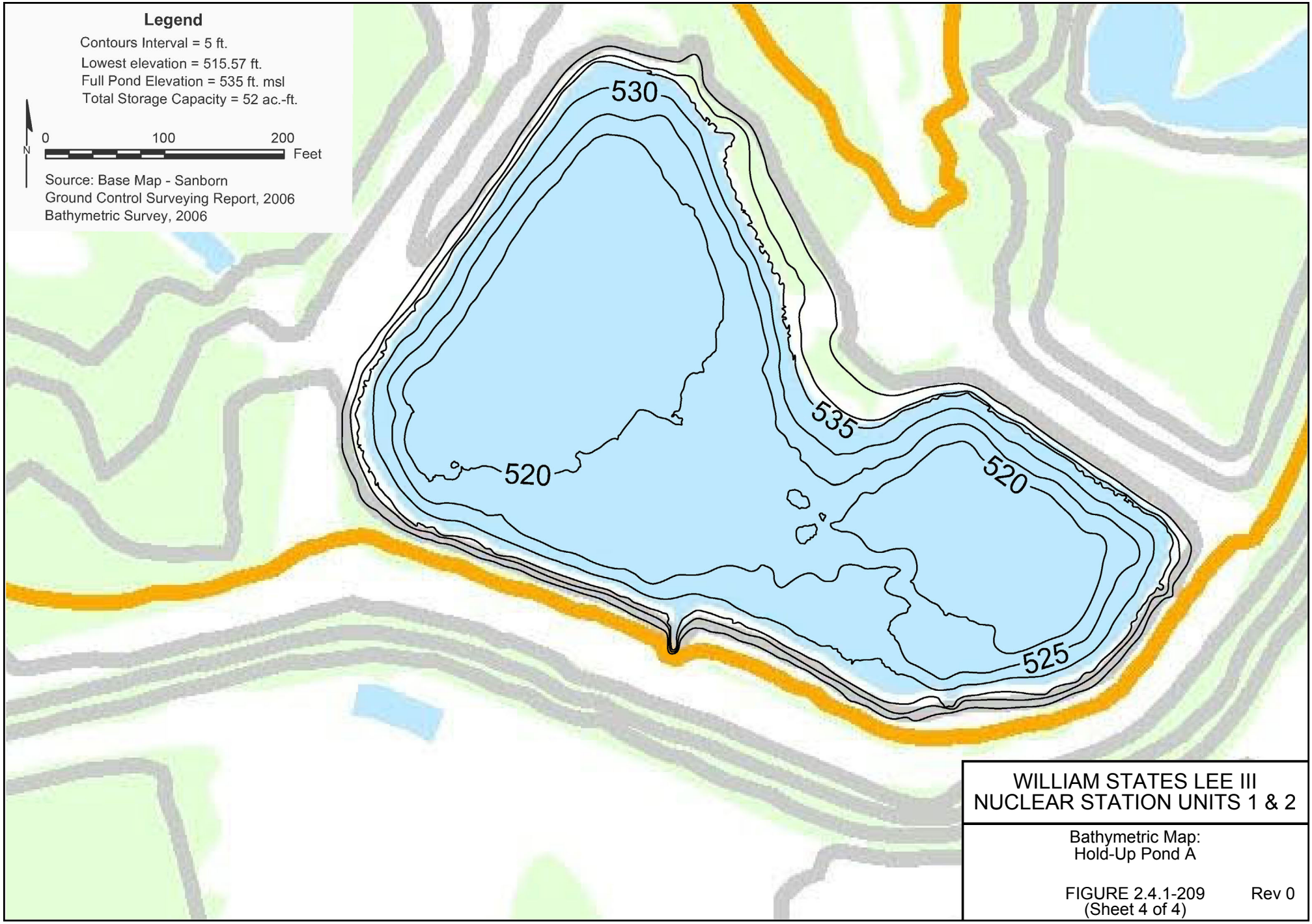
Legend
Contours Interval = 5 ft.
Lowest elevation = 515.57 ft.
Full Pond Elevation = 535 ft. msl
Total Storage Capacity = 52 ac.-ft.
N
0
100
200
Feet
Source: Base Map - Sanborn
Ground Control Surveying Report, 2006
Bathymetric Survey, 2006
530
535
520
520
525
WILLIAM STATES LEE III
NUCLEAR STATION UNITS 1 & 2
Bathymetric Map:
Hold-Up Pond A
FIGURE 2.4.1-209
(Sheet 4 of 4)
Rev 0