

APPENDIX E

Geotechnical Investigation Summary Report

TABLE OF CONTENTS

	Page
1.0 INTRODUCTION.....	1
2.0 GEOLOGIC SETTING	1
3.0 SITE GEOTECHNICAL INVESTIGATIONS.....	1
4.0 SUBSURFACE CONDITIONS	2
4.1 SOIL CONDITIONS.....	2
4.2 BEDROCK CONDITIONS	3
4.3 GROUNDWATER	3
5.0 PRELIMINARY FOUNDATION RECOMMENDATIONS.....	3
5.1 FOUNDATIONS ON ROCK.....	3
5.2 FOUNDATIONS ON SOIL.....	3
5.3 CORROSION PROTECTION.....	4
5.4 SEISMIC SITE CLASS	4
5.5 LIQUEFACTION	4
6.0 RECOMMENDATIONS FOR ADDITIONAL WORK.....	4
7.0 BORING LOGS	12
7.1 NOVEMBER 2007 – SOIL.....	12
7.2 MAY 2008 – SOIL	32
7.3 APRIL – MAY 2008 – ROCK CORING.....	42
8.0 LABORATORY RESULTS	109
8.1 NOVEMBER 2007 RESULTS	109
8.2 MAY 2008 RESULTS	116

LIST OF TABLES

Table E.1 Summary of Laboratory Soil Index Testing

Table E.2 Summary of Chemical Testing

LIST OF FIGURES

Figure E.1 Boring Location Plan

1.0 INTRODUCTION

This report presents the geotechnical site exploration results and preliminary foundation recommendations for the proposed 240 ha (600-acre) Eagle Rock Enrichment Facility site (EREF) located in Bonneville County, Idaho. MWH (Montgomery Watson Harza) under contract to AREVA performed various subsurface investigations between November 2007 and May 2008 as part of a larger environmental study for the proposed facility. The portions of that study that provide applicable geotechnical information are summarized and provide the basis for the recommendations included herein.

The proposed site is approximately 27 km (17 miles) west of Idaho Falls, Idaho, and occupies the SW¹/₄ of section 13, the SE¹/₄ of section 14, the NE¹/₄ of section 23, and the NW¹/₄ of section 24, Township 3 N, Range 34 E. The site ranges in elevation from 1,556 to 1,600 m (5,106 to 5,250 feet).

2.0 GEOLOGIC SETTING

The site is located in the eastern Snake River Plain, part of an extensive topographic depression in southern Idaho that covers about 40,400 km² (~ 15,600 mi²). Quaternary basalt flows cover approximately 95% of the surface of the plain. Interbeds of sand, silt, and clay, with smaller amounts of volcanic ash occur between the flows.

3.0 SITE GEOTECHNICAL INVESTIGATIONS

MWH conducted several investigations at the site in the last quarter of 2007 and second quarter of 2008 including two soil boring programs with laboratory testing, a well drilling program that included rock coring, and a geologic mapping which provided information applicable to foundation design.

The first investigation consisted of 20 borings drilled to bedrock November 27, 2007. These borings are located in a rectangular area immediately to the west of the portion of the site currently proposed for the EREF structures (see Figure E.1). These borings are designated BH1 to BH20 and range in depth from 0.76 to 4.27 m (2.5 to 14 feet) below ground surface. Andrew Well Drilling drilled these borings using a 108mm (4.25-inch) inside diameter (ID), 209mm (8.25-inch) outside diameter (OD) continuous-flight hollow stem auger with a truck-mounted CME-85 drill rig. Standard Penetration Test (SPT) samples were collected using a 38.1mm (1.5-inch) ID, 50.8mm (2-inch) OD split spoon sampler driven 457mm (18 inches) with a 63.5 kg (140-pound) safety hammer free-falling 762mm (30 inches) in accordance with ASTM D1566-99. In addition, a Dames & Moore 61.7mm (2.43-inch) ID, 63.5mm (2.5-inch) OD sampler was driven 304.8mm (12 inches) using a 63.5 kg (140-pound) safety hammer free falling 762mm (30 inches). Samples were collected approximately every 1.52m (5 feet) for the full length of each boring. A qualified field engineer recorded the number of hammer blows required to drive both the split spoon sampler and the Dames & Moore sampler each 152mm (6-inch) increment over the sampling intervals. The material encountered in each boring was logged and classified in accordance with the Unified Soil Classification System. Dames & Moore tube samples were preserved and transported per ASTM-D4220-95. Material collected as part of the SPT sampling was stored in airtight bags. The boring locations are shown on Figure E.1 and the boring logs are presented in Section 7.0.

As part of the November 2007 subsurface exploration, 8 soil samples were tested at Terracon Laboratories of Fort Collins, CO. Analyses included testing for natural moisture content (ASTM D2216-98), grain size analysis (ASTM D422-63R02), and Atterberg limits (ASTM D4318-00).

Terracon also performed three natural dry density tests (ASTM D2216-98) and one swell consolidation test (ASTM D2435-02) on these samples. The laboratory results are included in Section 8.0, and the results of the index testing are shown on Table E.1

Between April 21 and May 8, 2008, Crux Subsurface Inc, continuously cored the bedrock using an HQ core barrel and 1.52 m (5 foot) runs to a total depth of 222.65 m (730.5 feet) as part of the construction of a groundwater monitoring well. This well is identified as GW-1 and is one of a series of wells constructed as part of a hydro geological investigation. It was the only well cored at that time. The groundwater well locations, including GW-1, are shown on Figure E.1. The GW-1 core log is included in Section 7.0.

Subsequent to the November 2007 drilling, the proposed facility location was moved approximately 1,220m (4,000 feet) to the east. Between May 12 and May 13, 2008, an additional 10 borings were drilled to better define subsurface conditions at the adjusted facility location. These borings are designated as BH21 to BH30 and ranged in depth from 0.15 to 6.6 m (0.5 to 21.5 feet). Andrew Well Drilling Service drilled and sampled to bedrock using the same-sized hollow stem augers, sampling equipment and intervals as in the previous investigation. The borings are shown on Figure E.1 and the boring logs are included in Section 7.0.

As part of the May 2008 subsurface investigation, 11 soil samples were selected for laboratory analysis at Terracon Laboratories (Fort Collins, CO). Analyses performed included 9 natural moisture content tests (ASTM D2216-98), 4 Atterberg limit tests (ASTM D4318-00), 2 specific gravity tests (ASTM D854-06), 2 swell consolidation tests (ASTM D2435-02), 2 proctor compaction tests (ASTM D1557-02), and 2 Resistance R-Value tests (ASTM D2844-01). In addition, Terracon also performed 2 pH tests [AASHTO T289-91-UL (2004)], 2 resistivity tests [AASHTO T288-91-UL (2004)], and 2 tests for water soluble sulfate [AASHTO T290-95-UL (2003)]. The laboratory results are included in Section 8.0, and the results of the index testing are shown on Table E.1. The results of the chemical testing are shown on Table E.2.

In addition to the subsurface investigations, soil and bedrock mapping was also performed between May 14 and May 16. This mapping provided some additional information regarding the site bedrock structure, overburden, and site drainage patterns.

4.0 SUBSURFACE CONDITIONS

4.1 SOIL CONDITIONS

Soils at the site are reported to be of eolian origin and directly overlie basalt lava flows. Soil generally ranges in thickness from 0 to 4.3m (0 to 14 feet), although soil was found approximately 6.6 m (21.5 ft) thick at BH30. Basalt outcrops are intermittently exposed and in total comprise about 14% of the site ground surface area.

Field identification and laboratory testing indicate that the soil is primarily lean clay and lean clay with sand (CL) with colors such as light tan, tan, light brown, grayish brown and dark brown. The natural moisture content ranges from 9.6 to 19% and the Plasticity Index (PI) ranges from 10 to 24.

The Standard Penetration Test (SPT) field N-values ranged from 1 to 43 suggesting a low plasticity clay that ranges from very soft to hard. The median value (18 blows per ft) suggests a medium stiff clay. Because rock fragments were noted in samples associated with high blow counts, it is possible that these high values are biased and do not reflect soil strength. The natural dry density ranged from 1.30 to 1.79 g/cm³ (81.2 to 112 lbs/ft³).

The compression index, C_c , from consolidation tests ranged from 0.114 to 0.26, which is similar to wind-blow deposits (Winkerton and Fang 1975, Table 2.40). Some of these tests suggest that a potential for collapse exists.

4.2 BEDROCK CONDITIONS

Geologic mapping of the bedrock exposures indicates that the basalt is strongly vesicular and includes discontinuities such as strongly developed columnar jointing and numerous cavities. Several collapsed lava tubes filled with rubble were reported in the site area.

Rock Quality Designations (RQD) for one deep cored boring indicate that the bedrock ranges from fair to excellent quality (64% to 100%) within the top 30 m (100 ft) of the boring. Several localized zones of broken rock and soil were observed at considerably greater depths. A fractured interval between 69 m (225 ft) and 70 m (230 ft) yielded an RQD of 0 and a 2.5 m (8 ft) layer of soil was encountered between 123 m (403 ft) and 125 m (410 ft). Thinner layers of soil were encountered between 18.6 m (61 ft) and 19.5 m (64 ft) and 59.1m (194 ft) and 60.8 m (199.5 ft). The depths of these zones greatly exceed the anticipated depth of influence of foundations and will not negatively impact the capacity of the rock to provide adequate bearing.

4.3 GROUNDWATER

Groundwater was not encountered during the subsurface investigations that were limited to the surface soils. Groundwater was encountered in the observation wells at depths greater than 150 m (500 ft).

5.0 PRELIMINARY FOUNDATION RECOMMENDATIONS

5.1 FOUNDATIONS ON ROCK

It is expected that most of the heavy structures at the site will be founded directly on the bedrock. Basalt of this nature typically provides adequate support for footings, mats, and deep foundations with the loads similar to those anticipated for the EREF structures. NAVFAC (1986a) presents presumptive allowable bearing pressures for spread footings that range from 960 to 7,660 kPa (10 to 80 tsf) for rock with consistency varying from soft to hard. Peck, Hanson and Thornburn (1974) present allowable contact pressures on jointed rock as a function of RQD. An allowable contact pressure of 960 kPa (10 tsf) is recommended for an RQD of zero. Peck, Hanson and Thornburn (1974) also note that the allowable contact pressure beneath foundations is governed exclusively by the settlement associated with the defects in the rock, and not by strength. Therefore, the allowable loading on the rock will be governed by the allowable settlement and is expected to be far less than the allowable loading when only bearing capacity (strength) is considered. Settlement evaluation will consider the allowable total and differential settlement of equipment and buildings.

5.2 FOUNDATIONS ON SOIL

Other support alternatives for heavy structures to be considered at the final design stage will be removal of unsuitable surface soils and backfilling with structural or engineered fill. Modified Proctor tests performed on site soils resulted in maximum dry densities of 1.78 and 1.80 g/cm³ (111 and 112.5 lbs/ft³) at optimum moisture contents of 14 and 14.5%. Because the site soil is generally classified as low plasticity clay it is unlikely to be suitable for use as structural fill. The structural fill requirements will be detailed at the final design stage but suitable materials will include crushed rock, well graded gravel and sand mixtures.

Lightly loaded, non-settlement sensitive structures, may potentially be founded directly on the site soil. If this option is considered further, the bearing capacity of the in situ soil including the potential for collapse will be evaluated.

Two resistance R-value tests were performed on samples taken from depths of 0.3 m (1 foot) and 1.5 m (5 feet). The R-values for these samples were 17 and 16 respectively at 2,069 kPa (300 psi) exudation pressure. These values are at the upper limit of the typical range (5-15) of R-values for clays and suggest a CBR value between 7 and 10 (Yoder 1975, Figure 15.5). Pavement design will be performed in conjunction with an analysis of the expected loads on the roads.

5.3 CORROSION PROTECTION

The Federal Highway Administration uses the following criteria to indicate a potentially corrosive environment: soil resistivity values less than 2000 ohm-cm, soil pH less than 5, sulfate above 200 ppm and chloride above 100 ppm (FHWA 2000). Tests on two samples yielded resistivity values of 1229 Ohm-cm and 245 Ohm-cm and water soluble sulfate values of 100 and 1700 ppm. The low resistivity values and high sulfate concentrations suggest an environment with corrosion potential and may warrant further investigation. The pH of the soil was 8.36.

5.4 SEISMIC SITE CLASS

The 2006 edition of the International Building Code defines site classes based on the material present in the upper 30.5m (100 feet) of the soil profile and the overall soil stiffness as indicated by shear wave velocity, SPT blow counts, or average undrained shear strength. Based on geologic maps and local soil investigations, it is estimated that the Site Class D applies for structures founded on the native soils and that Site Class C applies for structures founded on rock (MWH 2008b). Further testing is required to determine if the site meets the requirements of Site Class B or A.

5.5 LIQUEFACTION

It is expected that the final design subsurface information will confirm that there is no need to perform a liquefaction analysis. Liquefaction potential is greatest where the groundwater level is shallow and saturated loose fine sands occur within a depth of about 15 m (50 ft). Groundwater was encountered in the observation wells at depths of more than 150 m (500 ft). The surface soils at the site are dry and partially saturated. Therefore, potential for liquefaction of the surface soils with groundwater at these depths appears highly unlikely. If required, the assessment of soil liquefaction potential will be performed using the applicable guidance of Regulatory Guide 1.198, Procedures and Criteria for Assessing Seismic Soil Liquefaction at Nuclear power Plant Sites, dated November 2003 (NRC, 2003).

6.0 RECOMMENDATIONS FOR ADDITIONAL WORK

Additional soil borings and rock coring will be performed at the site to support final design. Laboratory testing of soil and rock samples and additional in-situ tests will be performed as necessary to determine static and dynamic soil and rock properties. This information will be used to evaluate foundation bearing capacity, estimated settlement and provide geotechnical input for soil/rock structure interaction analysis. It is expected that the final design subsurface information will confirm that there is no need to perform a liquefaction analysis.

REFERENCES

ASCE (1996). Rock Foundations, Technical Engineering and Design Guides as Adapted from the U.S. Army Corps of Engineers, NO. 16, American Society of Civil Engineers, New York, NY.

AASHTO (2003). Standard Method of Test for Determining Water-Soluble Sulfate Ion in Soil. Designation T 290-95 (2003).

AASHTO (2004a). Standard Method of Test for Determining Minimum Laboratory Soil Resistivity. Designation T 288-91 (2004).

AASHTO (2004b). Standard Method of Test for Determining pH of Soil for Use in Corrosion Testing. Designation T 289-91 (2004).

ASTM (1995). Standard Practices for Preserving and Transporting Soil Samples D 4220-95. Approved April 15, 1995, published January 1995.

ASTM (1999a). Standard Test Method for Laboratory Determination of Water (Moisture) Content of Soil and Rock by Mass. Designation D 2216-98. Approved February 10, 1998, published January 1999.

ASTM (1999b). Standard Test Method for Penetration Test and Split-Barrel Sampling of Soils D 1586-99. Approved January 10, 1999, published March 1999.

ASTM (2000a). Standard Practice for Classification of Soils for Engineering Purposes (Unified Soil Classification System). Designation D 2487-00. Approved March 10, 2000, published May 2000.

ASTM (2000b). Standard Test Method for Liquid Limit, Plastic Limit, and Plasticity Index of Soils. Designation D 4318-00. Approved June 10, 2000, published September, 2000.

ASTM (2002). Standard Test Method for Resistance R-Value and Expansion Pressure of Compacted Soils. Designation D 2844-01. Approved November 10, 2001, published February 2000.

ASTM (2003a). Standard Test Method for Laboratory Compaction Characteristics of Soil Using Modified Effort (56,000 ft-lbf/ft³ (2,700 kN-m/m³

ASTM (2003b). Standard Test Method for Particle-size Analysis of Soils. Designation D 422-63. Approved November 10, 2002, published March 2003.

ASTM (2003c). Standard Test Method for One-Dimensional Consolidation Properties of Soils. Designation D 2435-02. Approved November 10, 2002, published January 2003.

ASTM, 2006. Standard Test Method for Specific Gravity of Soil Solids by Water Pycnometer. Designation D 854-06. Approved January 15, 2006, published February 2006.

Bowles, Joseph E. (1996). Foundation Analysis and Design, McGraw-Hill, Inc, New York, 1996.

FHWA (2000). *Micropile Design and Construction Guidelines- Implementation Manual.* Publication No. FHWA-SA-97-070. US Department of Transportation, Federal Highway Administration, Washington DC

International Code Council (2006). *International Building Code 2006.* Chapter 16. International Code Council Inc. Country Club Hill, IL

MWH (2008a). Rock Boring Log GW-1, April 21 to May 8, 2008. Fort Collins, CO.

MWH (2008b). Preliminary Geotechnical Report for the Proposed Eagle Rock Enrichment Facility. 19 June 2008, Revision 04 - November 26, 2008. Fort Collins, CO.

MWH (2008c). Proposed U.S. Enrichment Facility, Bonneville County, Idaho. Geotechnical Investigation Report. Fort Collins, CO. June 24, 2008, Revision 4 - November 26, 2008.

MWH (2008d). Surface Geology Mapping Summary and Field Notes. Fort Collins, CO.

NAVFAC (1986a). Department of the Navy, Naval Facilities Engineering Command, Foundations and Earth Structures, Design Manual 7.2, NAVFAC DM 7.2, September 1986.

NAVFAC (1986b). Department of the Navy, Naval Facilities Engineering Command, Soil Mechanics, Design Manual 7.1, NAVFAC DM 7.1, September 1986.

Peck, Ralph B., Hanson, Walter E., and Thornburn, Thomas H., (1974). Foundation Engineering, John Wiley & Sons, New York, NY.

Winterkorn, H. F., and Fang, H. Y., (1975). Foundation Engineering Handbook, Van Nostrand Reinhold Company, New York, NY

Yoder, E. J., and Witczak, M.W., (1975). Principles of Pavement Design, 2nd Edition, John Wiley & Sons Inc, New York, NY

TABLES

**Table E.1 - Summary of Soil Index Property Testing
(Page 1 of 1)**

Boring	Depth (m [(ft)])	Specific Gravity	Natural Moisture Content (%)	Natural Dry Density (g/cm ³ [pcf])	Gradation					Atterberg Limits		Soil Type
					Gravel (%)	Sand (%)	Fines (%)	Silt (%)	Clay (%)	LL (%)	PI (%)	
BH1	3.0 [10]		15.5	1.67 [104.4]	2.1	14.3	84			35	16	CL
BH5	1.5 [5]		13.6		0.2	6	93.8	72.7	21.1	29	13	CL
BH6	1.5 [5]		9.6		4		96			31	13	CL
BH7	1.5 [5]		14.1	1.79 [112]	9		91			36	17	CL
BH10	1.5 [5]		10.9		0.1	10.9	89			29	11	CL
BH12	3.2 [10.5]		12.0	1.41 [88]	0	2	98			35	15	CL
BH14	1.5 [5]		11.8		0	6	94			27	10	CL
BH18	1.6 [5.5]		15.1		0.4	8.6	91	58.5	32.5	31	14	CL
BH22	1.5 [5]		16.3									CL
BH23	1.5 [1]						89			36	12	CL
BH23	1.5 [5]	2.69					87			33	14	CL
BH25	1.6 [5.5]	2.7	14.9				86			42	24	CL
BH28	1.5 [5]		10.6									CL
BH29	1.6 [5.5]		13.0	1.30 [81.2]								CL
BH29	1.5 [10]		16.0									CL
BH30	1.6 [5.5]		10.7	1.45 [90.4]			97			35	16	CL
BH30	3.2 [10.5]		12.7									CL
BH30	4.7 [15.5]		14.7									CL
BH30	6.6 [21.5]		19.0									CL

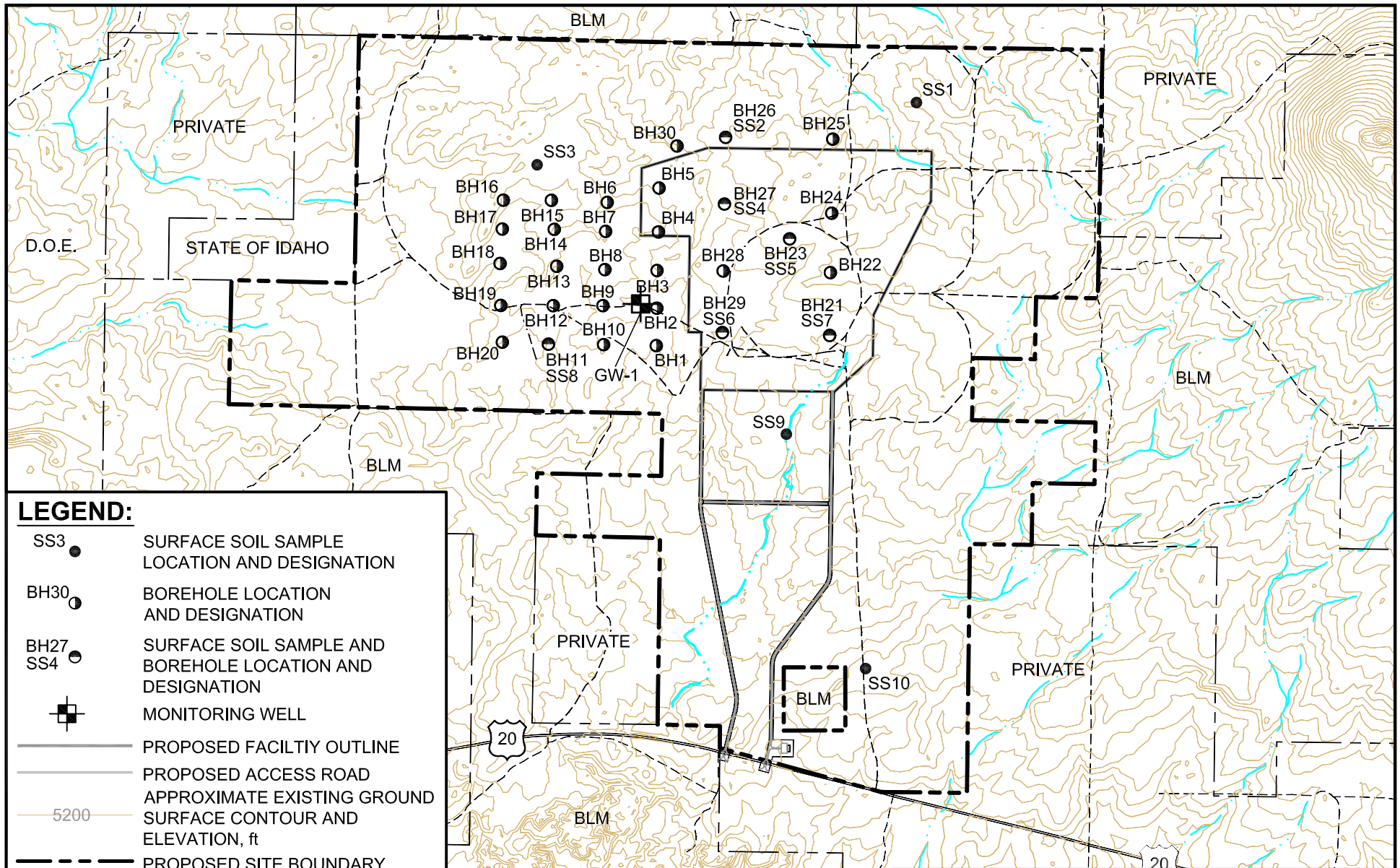
Specific Gravity	ASTM D854-06
Natural Moisture Content	ASTM D2216-98
Natural Dry Density	ASTM D2216-98
Grain Size Analysis	ASTM D422-63R02
Atterberg Limits	ASTM D4318-00

**Table E.2 - Summary of Soil Chemical Testing
(Page 1 of 1)**

Boring	Depth (ft)	Water Soluble Sulfate (ppm)	Resitivity (Ohm-cm)	pH
BH23	5	100	1,229	8.36
BH25	5.5	1,700	245	8.36

Water Soluble Sulfate	AASHTO T290-95-UL (2003)
Resistivity	AASHTO T288-91-UL (2004)
pH	AASHTO T289-91-UL (2004)

FIGURES



LEGEND:

- SS3 ● SURFACE SOIL SAMPLE LOCATION AND DESIGNATION
- BH30 ● BOREHOLE LOCATION AND DESIGNATION
- BH27 ● SURFACE SOIL SAMPLE AND BOREHOLE LOCATION AND DESIGNATION
- SS4 ●
- MONITORING WELL
- PROPOSED FACILITY OUTLINE
- PROPOSED ACCESS ROAD
- 5200 APPROXIMATE EXISTING GROUND SURFACE CONTOUR AND ELEVATION, ft
- PROPOSED SITE BOUNDARY
- - - - EXISTING ROAD

NOTES:

1. GROUND SURFACE CONTOUR ELEVATIONS ARE SHOWN IN FEET. METRIC CONVERSION IS 1 m = 3.281 ft.

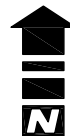
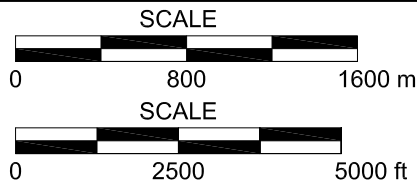




Figure E-1 **Rev. 0**
 Borehole and Soil Sample Locations
EAGLE ROCK ENRICHMENT FACILITY
ENVIRONMENTAL REPORT

7.0 BORING LOGS

7.1 NOVEMBER 2007 – SOIL



BH1 through BH20



SOIL BORING LOG						Boring: BH1	
 MWH <small>MONTGOMERY WATSON HARZA</small>		Project: Bonneville Idaho Site Feature:		Sheet No.: 1 of 1 Job No.:			
Date Started: 11/27/2007		Date Completed: 11/27/2007		Logged By: MMB		Checked By:	
Total Depth (ft): 11.5 ft		Depth to Water (ft):		Northing: 697370.594		Vertical Angle:	
Drilling Contr.: Andrew Well Drilling		Driller: Jared & John		Easting: 584549.293		Ground Elev.: 5163.35	
Notes: USCS Classification for sample taken at 10-11 ft was verified by laboratory testing. USCS Classifications for remainder of boring were interpreted based on laboratory test results.							
Depth (ft)	Elevation (ft)	Lithology (Graphic Symbols)	Lithographic Descriptions	USCS Class	Recovery (in)	N value	Notes and Observations (Sample/Test Data, Water Levels, Drilling Characteristics, Casing Depths, Core Box No.)
0			Tan to lt. brown clay, dry	CL			Observations from cuttings
			Tan to lt. brown clay, dry	CL	10	7	Observations from cuttings.
			Tan to lt. brown clay, dry	CL			
10	5153.35		Brown clay with black basalt fragments, moist	CL	12	41	
			Refusal	ROCK			
20	5143.35						
30	5133.35						
40	5123.35						
50	5113.35						
60	5103.35						
70	5093.35						



MWH MONTGOMERY WATSON HARZA		SOIL BORING LOG				Boring: BH2	
Project: Bonneville Idaho Site		Date Started: 11/27/2007		Date Completed: 11/27/2007		Sheet No.: 1 of 1	
Feature:		Total Depth (ft): 10.5 ft		Depth to Water (ft):		Job No.:	
Drilling Contr.: Andrew Well Drilling		Driller: Jared & John		Logged By: MMB		Checked By:	
		Easting: 584550.606		Northing: 698166.589		Vertical Angle:	
		Ground Elev.: 5174.71					
Notes: USCS classification was interpreted based on laboratory test results from adjacent boreholes.							
Depth (ft)	Elevation (ft)	Lithology (Graphic Symbols)	Lithographic Descriptions	USCS Class	Recovery (in)	N value	Notes and Observations (Sample/Test Data, Water Levels, Drilling Characteristics, Casing Depths, Core Box No.)
0			Tan clay, dry	CL			Powdery Observations from cuttings
			Tan to lt. brown clay, slightly moist	CL	4	16	2" Layer of flaky, very light tan clay, dry
			Tan to lt. brown clay, dry	CL			Observations from cuttings
10	5164.71			Brown clay with black basalt fragments, moist	CL ROCK	4	51/5"
			Refusal				
20	5154.71						
30	5144.71						
40	5134.71						
50	5124.71						
60	5114.71						
70	5104.71						


MWH MONTGOMERY WATSON HARZA		SOIL BORING LOG			Boring: BH3		
Project: Bonneville Idaho Site		Date Started: 11/27/2007		Date Completed: 11/27/2007		Sheet No.: 1 of 1	
Feature:		Total Depth (ft): 11 ft		Depth to Water (ft):		Job No.:	
Drilling Contr.: Andrew Well Drilling		Driller: Jared & John		Logged By: MMB		Checked By:	
		Northing: 698968.082		Easting: 584543.132		Vertical Angle:	
		Ground Elev.: 5183.79					
Notes: USCS classification was interpreted based on laboratory test results from adjacent boreholes.							
Depth (ft)	Elevation (ft)	Lithology (Graphic Symbols)	Lithographic Descriptions	USCS Class	Recovery (in)	N value	Notes and Observations (Sample/Test Data, Water Levels, Drilling Characteristics, Casing Depths, Core Box No.)
0			Tan clay, dry	CL			Observations from cuttings
			Lt. brown clay, slightly moist	CL	3	9	Observations from cuttings
			Tan to lt. brown clay, dry	CL			
10	5173.79		Brown clay with black basalt fragments, dry	CL	14	25	
			Refusal	ROCK			
20	5163.79						
30	5153.79						
40	5143.79						
50	5133.79						
60	5123.79						
70	5113.79						

MWH MONTGOMERY WATSON HARZA		SOIL BORING LOG				Boring: BH4	
Project: Bonneville Idaho Site		Date Started: 11/27/2007		Date Completed: 11/27/2007		Sheet No.: 1 of 1	
Feature:		Total Depth (ft): 12 ft		Depth to Water (ft):		Job No.:	
Drilling Contr.: Andrew Well Drilling		Driller: Jared & John		Logged By: MMB		Checked By:	
		Northing: 699788.587		Vertical Angle:			
		Easting: 584562.744		Ground Elev.: 5175.05			
Notes: USCS classification was interpreted based on laboratory test results from adjacent boreholes.							
Depth (ft)	Elevation (ft)	Lithology (Graphic Symbols)	Lithographic Descriptions	USCS Class	Recovery (in)	N value	Notes and Observations (Sample/Test Data, Water Levels, Drilling Characteristics, Casing Depths, Core Box No.)
0			Tan clay, dry	CL			Observations from cuttings
			Brown, moist clay	CL	6	12	Observations from cuttings
			Tan to lt. brown clay, dry	CL			
10	5165.05			Brown, moist clay	CL	8	53
			Refusal	ROCK			
20	5155.05						
30	5145.05						
40	5135.05						
50	5125.05						
60	5115.05						
70	5105.05						



SOIL BORING LOG						Boring: BH5	
 MWH <small>MONTGOMERY WATSON HARZA</small>		Project: Bonneville Idaho Site Feature:		Sheet No.: 1 of 1 Job No.:			
Date Started: 11/27/2007		Date Completed: 11/27/2007		Logged By: MMB		Checked By:	
Total Depth (ft): 8 ft		Depth to Water (ft):		Northing: 700721.325		Vertical Angle:	
Drilling Contr.: Andrew Well Drilling		Driller: Jared & John		Easting: 584561.471		Ground Elev.: 5187.12	
Notes: USCS Classification for sample taken at 5-6 ft was verified by laboratory testing. USCS Classifications for remainder of boring were interpreted based on laboratory test results.							
Depth (ft)	Elevation (ft)	Lithology (Graphic Symbols)	Lithographic Descriptions	USCS Class	Recovery (in)	N value	Notes and Observations (Sample/Test Data, Water Levels, Drilling Characteristics, Casing Depths, Core Box No.)
0			Tan clay, dry	CL			Observations from cuttings
			Tan clay, dry	CL	DM	25	
10	5177.12		Refusal	ROCK			
20	5167.12						
30	5157.12						
40	5147.12						
50	5137.12						
60	5127.12						
70	5117.12						



SOIL BORING LOG						Boring: BH6	
 MWH <small>MONTGOMERY WATSON HARZA</small>				Project: Bonneville Idaho Site Feature:		Sheet No.: 1 of 1 Job No.:	
Date Started: 11/27/2007		Date Completed: 11/27/2007		Logged By: MMB		Checked By:	
Total Depth (ft): 8 ft		Depth to Water (ft):		Northing: 700402.146		Vertical Angle:	
Drilling Contr.: Andrew Well Drilling			Driller: Jared & John		Easting: 583463.980		Ground Elev.: 5177.77
Notes: USCS Classification for sample taken at 5-6 ft was verified by laboratory testing. USCS Classifications for remainder of boring were interpreted based on laboratory test results.							
Depth (ft)	Elevation (ft)	Lithology (Graphic Symbols)	Lithographic Descriptions	USCS Class	Recovery (in)	N value	Notes and Observations (Sample/Test Data, Water Levels, Drilling Characteristics, Casing Depths, Core Box No.)
0			Tan clay, dry	CL			Observations from cuttings
			Brown clay, slightly moist	CL	8	29	some organic material, grasses
10	5167.77		Refusal	ROCK			
20	5157.77						
30	5147.77						
40	5137.77						
50	5127.77						
60	5117.77						
70	5107.77						



SOIL BORING LOG						Boring:	BH7
 MWH <small>MONTGOMERY WATSON HARZA</small>		Project: Bonneville Idaho Site Feature:			Sheet No.: 1 of 1 Job No.:		
Date Started: 11/27/2007		Date Completed: 11/27/2007		Logged By: MMB		Checked By:	
Total Depth (ft): 7 ft		Depth to Water (ft):		Northing: 699784.158		Vertical Angle:	
Drilling Contr.: Andrew Well Drilling			Driller: Jared & John		Easting: 583438.274		Ground Elev.: 5163.93
Notes: USCS Classification for sample taken at 5-6 ft was verified by laboratory testing. USCS Classifications for remainder of boring were interpreted based on laboratory test results.							
Depth (ft)	Elevation (ft)	Lithology (Graphic Symbols)	Lithographic Descriptions	USCS Class	Recovery (in)	N value	Notes and Observations (Sample/Test Data, Water Levels, Drilling Characteristics, Casing Depths, Core Box No.)
0			Tan clay, dry	CL			Observations from cuttings
			Brown clay, moist	CL	6	31	
			Refusal	ROCK			
10	5153.93						
20	5143.93						
30	5133.93						
40	5123.93						
50	5113.93						
60	5103.93						
70	5093.93						



MWH MONTGOMERY WATSON HARZA		SOIL BORING LOG			Boring: BH8	
Project: Bonneville Idaho Site		Date Started: 11/27/2007			Date Completed: 11/27/2007	
Feature:		Total Depth (ft): 0.5 ft			Depth to Water (ft):	
Date Started: 11/27/2007		Date Completed: 11/27/2007			Logged By: MMB	
Total Depth (ft): 0.5 ft		Depth to Water (ft):			Checked By:	
Drilling Contr.: Andrew Well Drilling		Driller: Jared & John			Northing: 698972.681	
					Vertical Angle:	
					Easting: 583433.222	
					Ground Elev.: 5167.09	
Notes: USCS classification was interpreted based on laboratory test results from adjacent boreholes.						
Depth (ft)	Elevation (ft)	Lithology (Graphic Symbols)	Lithographic Descriptions	USCS Class	Recovery (in)	N value
0			Tan clay, dry	CL		
			Refusal	6" ROCK		
10	5157.09					
20	5147.09					
30	5137.09					
40	5127.09					
50	5117.09					
60	5107.09					
70	5097.09					
Notes and Observations (Sample/Test Data, Water Levels, Drilling Characteristics, Casing Depths, Core Box No.)						
Observations from cuttings						



MWH MONTGOMERY WATSON HARZA		SOIL BORING LOG				Boring: BH9	
Project: Bonneville Idaho Site		Date Started: 11/27/2007		Date Completed: 11/27/2007		Sheet No.: 1 of 1	
Feature:		Total Depth (ft): 8 ft		Depth to Water (ft):		Job No.:	
Drilling Contr.: Andrew Well Drilling		Driller: Jared & John		Logged By: MMB		Checked By:	
		Easting: 583403.290		Northing: 698205.143		Vertical Angle:	
		Ground Elev.: 5177.50					
Notes: USCS classification was interpreted based on laboratory test results from adjacent boreholes.							
Depth (ft)	Elevation (ft)	Lithology (Graphic Symbols)	Lithographic Descriptions	USCS Class	Recovery (in)	N value	Notes and Observations (Sample/Test Data, Water Levels, Drilling Characteristics, Casing Depths, Core Box No.)
0			Tan clay, dry	CL			Observations from cuttings
			Brown clay, moist	CL	4	6	
10	5167.5		Refusal	ROCK			
20	5157.5						
30	5147.5						
40	5137.5						
50	5127.5						
60	5117.5						
70	5107.5						



SOIL BORING LOG						Boring: BH10	
 MWH <small>MONTGOMERY WATSON HARZA</small>		Project: <i>Bonneville Idaho Site</i>		Sheet No.: 1 of 1		Job No.:	
Date Started: 11/27/2007		Date Completed: 11/27/2007		Logged By: MMB		Checked By:	
Total Depth (ft): 14 ft		Depth to Water (ft):		Northing: 697377.148		Vertical Angle:	
Drilling Contr.: Andrew Well Drilling		Driller: Jared & John		Easting: 583429.386		Ground Elev.: 5170.42	
Notes: USCS Classification for sample taken at 5-6 ft was verified by laboratory testing. USCS Classifications for remainder of boring were interpreted based on laboratory test results.							
Depth (ft)	Elevation (ft)	Lithology (Graphic Symbols)	Lithographic Descriptions	USCS Class	Recovery (in)	N value	Notes and Observations (Sample/Test Data, Water Levels, Drilling Characteristics, Casing Depths, Core Box No.)
0			Tan clay, dry	CL			Observations from cuttings
5			Tan clay, dry	CL	DM	21	Observations from cuttings
6			Tan to lt. brown clay, dry	CL			
10	5160.42			Lt. brown clay, moist	CL	12	28
14				Refusal	ROCK		
20	5150.42						
30	5140.42						
40	5130.42						
50	5120.42						
60	5110.42						
70	5100.42						



SOIL BORING LOG						Boring:	BH11
 MWH <small>MONTGOMERY WATSON HARZA</small>		Project: Bonneville Idaho Site Feature:			Sheet No.: 1 of 1 Job No.:		
Date Started: 11/27/2007		Date Completed: 11/27/2007		Logged By: MMB		Checked By:	
Total Depth (ft): 2.5 ft		Depth to Water (ft):		Northing: 697369.858		Vertical Angle:	
Drilling Contr.: Andrew Well Drilling			Driller: Jared & John		Easting: 582255.624		Ground Elev.: 5153.86
Notes: USCS classification was interpreted based on laboratory test results from adjacent boreholes.							
Depth (ft)	Elevation (ft)	Lithology (Graphic Symbols)	Lithographic Descriptions	USCS Class	Recovery (in)	N value	Notes and Observations (Sample/Test Data, Water Levels, Drilling Characteristics, Casing Depths, Core Box No.)
0			Lt. brown clay, dry	CL			Observations from cuttings
			Refusal	ROCK	2'6"		
10	5143.86						
20	5133.86						
30	5123.86						
40	5113.86						
50	5103.86						
60	5093.86						
70	5083.86						


SOIL BORING LOG						Boring: BH12		
 MWH <small>MONTGOMERY WATSON HARZA</small>		Project: Bonneville Idaho Site Feature:		Sheet No.: 1 of 1 Job No.:				
Date Started: 11/27/2007		Date Completed: 11/27/2007		Logged By: MMB		Checked By:		
Total Depth (ft): 14 ft		Depth to Water (ft):		Northing: 698189.820		Vertical Angle:		
Drilling Contr.: Andrew Well Drilling		Driller: Jared & John		Easting: 582346.566		Ground Elev.: 5164.68		
Notes: USCS Classification for sample taken at 10.5 ft was verified by laboratory testing. USCS Classifications for remainder of boring were interpreted based on laboratory test results.								
Depth (ft)	Elevation (ft)	Lithology (Graphic Symbols)	Lithographic Descriptions	USCS Class	Recovery (in)	N value	Notes and Observations (Sample/Test Data, Water Levels, Drilling Characteristics, Casing Depths, Core Box No.)	
0			Brown clay, dry	CL			Observations from cuttings	
				Lt. tan clay, dry	CL	4	15	Observations from cuttings
				Tan to lt. brown clay, dry	CL			
10	5154.68			Lt. brown clay, dry	CL	DM	42	
			Refusal	ROCK				
20	5144.68							
30	5134.68							
40	5124.68							
50	5114.68							
60	5104.68							
70	5094.68							



SOIL BORING LOG						Boring:	BH13
 MWH <small>MONTGOMERY WATSON HARZA</small>		Project: Bonneville Idaho Site Feature:			Sheet No.: 1 of 1 Job No.:		
Date Started: 11/27/2007		Date Completed: 11/27/2007		Logged By: MMB		Checked By:	
Total Depth (ft): 7 ft		Depth to Water (ft):		Northing: 699027.830		Vertical Angle:	
Drilling Contr.: Andrew Well Drilling			Driller: Jared & John		Easting: 582409.000		Ground Elev.: 5171.78
Notes: USCS classification was interpreted based on laboratory test results from adjacent boreholes.							
Depth (ft)	Elevation (ft)	Lithology (Graphic Symbols)	Lithographic Descriptions	USCS Class	Recovery (in)	N value	Notes and Observations (Sample/Test Data, Water Levels, Drilling Characteristics, Casing Depths, Core Box No.)
0			Lt. brown to tan clay, dry	CL			Observations from cuttings
			Tan clay, slightly moist	CL	6	20	some organics
			Refusal	ROCK			
10	5161.78						
20	5151.78						
30	5141.78						
40	5131.78						
50	5121.78						
60	5111.78						
70	5101.78						



SOIL BORING LOG						Boring: BH14	
 MWH <small>MONTGOMERY WATSON HARZA</small>				Project: Bonneville Idaho Site Feature:		Sheet No.: 1 of 1 Job No.:	
Date Started: 11/27/2007		Date Completed: 11/27/2007		Logged By: MMB		Checked By:	
Total Depth (ft): 7.5 ft		Depth to Water (ft):		Northing: 699812.711		Vertical Angle:	
Drilling Contr.: Andrew Well Drilling			Driller: Jared & John		Easting: 582346.787		Ground Elev.: 5160.75
Notes: USCS Classification for sample taken at 5-6 ft was verified by laboratory testing. USCS Classifications for remainder of boring were interpreted based on laboratory test results.							
Depth (ft)	Elevation (ft)	Lithology (Graphic Symbols)	Lithographic Descriptions	USCS Class	Recovery (in)	N value	Notes and Observations (Sample/Test Data, Water Levels, Drilling Characteristics, Casing Depths, Core Box No.)
0			Lt. brown to tan clay, dry	CL			Observations from cuttings
			Brown clay, moist	CL	6	16	
			Refusal	ROCK			
10	5150.75						
20	5140.75						
30	5130.75						
40	5120.75						
50	5110.75						
60	5100.75						
70	5090.75						


SOIL BORING LOG						Boring:	BH15
 MWH <small>MONTGOMERY WATSON HARZA</small>		Project: Bonneville Idaho Site Feature:			Sheet No.: 1 of 1 Job No.:		
Date Started:	11/27/2007	Date Completed:	11/27/2007	Logged By:	MMB	Checked By:	
Total Depth (ft):	3.5 ft	Depth to Water (ft):		Northing:	700429.172	Vertical Angle:	
Drilling Contr.:	Andrew Well Drilling	Driller:	Jared & John	Easting:	582276.876	Ground Elev.: 5155.33	
Notes: USCS classification was interpreted based on laboratory test results from adjacent boreholes.							
Depth (ft)	Elevation (ft)	Lithology (Graphic Symbols)	Lithographic Descriptions	USCS Class	Recovery (in)	N value	Notes and Observations (Sample/Test Data, Water Levels, Drilling Characteristics, Casing Depths, Core Box No.)
0			Tan clay, dry	CL			Observations from cuttings
			Refusal	ROCK			
10	5145.33						
20	5135.33						
30	5125.33						
40	5115.33						
50	5105.33						
60	5095.33						
70	5085.33						

SOIL BORING LOG						Boring:	BH16
 MWH <small>MONTGOMERY WATSON HARZA</small>		Project: Bonneville Idaho Site Feature:			Sheet No.: 1 of 1 Job No.:		
Date Started: 11/27/2007		Date Completed: 11/27/2007		Logged By: MMB		Checked By:	
Total Depth (ft): 3.5 ft		Depth to Water (ft):		Northing: 700417.722		Vertical Angle:	
Drilling Contr.: Andrew Well Drilling			Driller: Jared & John		Easting: 581254.851		Ground Elev.: 5157.03
Notes: USCS classification was interpreted based on laboratory test results from adjacent boreholes.							
Depth (ft)	Elevation (ft)	Lithology (Graphic Symbols)	Lithographic Descriptions	USCS Class	Recovery (in)	N value	Notes and Observations (Sample/Test Data, Water Levels, Drilling Characteristics, Casing Depths, Core Box No.)
0			Tan clay, dry	CL			Observations from cuttings
			Refusal	ROCK	3'6"		outcrop of basalt @ 40' NW of boring
10	5147.03						
20	5137.03						
30	5127.03						
40	5117.03						
50	5107.03						
60	5097.03						
70	5087.03						

SOIL BORING LOG						Boring:	BH17
 MWH <small>MONTGOMERY WATSON HARZA</small>		Project: Bonneville Idaho Site Feature:			Sheet No.: 1 of 1 Job No.:		
Date Started: 11/27/2007		Date Completed: 11/27/2007		Logged By: MMB		Checked By:	
Total Depth (ft): 4 ft		Depth to Water (ft):		Northing: 699804.006		Vertical Angle:	
Drilling Contr.: Andrew Well Drilling			Driller: Jared & John		Easting: 581241.975		Ground Elev.: 5142.74
Notes: USCS classification was interpreted based on laboratory test results from adjacent boreholes.							
Depth (ft)	Elevation (ft)	Lithology (Graphic Symbols)	Lithographic Descriptions	USCS Class	Recovery (in)	N value	Notes and Observations (Sample/Test Data, Water Levels, Drilling Characteristics, Casing Depths, Core Box No.)
0			Lt. tan clay, dry	CL			Observations from cuttings
			Refusal	ROCK			
10	5132.74						
20	5122.74						
30	5112.74						
40	5102.74						
50	5092.74						
60	5082.74						
70	5072.74						


SOIL BORING LOG						Boring: BH18	
 MWH <small>MONTGOMERY WATSON HARZA</small>		Project: <i>Bonneville Idaho Site</i>			Sheet No.: 1 of 1		Job No.:
Date Started: 11/27/2007		Date Completed: 11/27/2007		Logged By: MMB		Checked By:	
Total Depth (ft): 5.5 ft		Depth to Water (ft):		Northing: 699070.493		Vertical Angle:	
Drilling Contr.: Andrew Well Drilling		Driller: Jared & John		Easting: 581204.628		Ground Elev.: 5143.55	
Notes: USCS Classification for sample taken at 5.5 ft was verified by laboratory testing. USCS Classifications for remainder of boring were interpreted based on laboratory test results.							
Depth (ft)	Elevation (ft)	Lithology (Graphic Symbols)	Lithographic Descriptions	USCS Class	Recovery (in)	N value	Notes and Observations (Sample/Test Data, Water Levels, Drilling Characteristics, Casing Depths, Core Box No.)
0			Lt. brown clay, dry	CL			Observations from cuttings
			Tan clay with basalt fragments, dry	ROCK ROCK	DM	50/3"	
			Refusal				
10	5133.55						
20	5123.55						
30	5113.55						
40	5103.55						
50	5093.55						
60	5083.55						
70	5073.55						

SOIL BORING LOG						Boring:	BH19
 MWH <small>MONTGOMERY WATSON HARZA</small>		Project: Bonneville Idaho Site Feature:			Sheet No.: 1 of 1 Job No.:		
Date Started: 11/27/2007		Date Completed: 11/27/2007		Logged By: MMB		Checked By:	
Total Depth (ft): 3 ft		Depth to Water (ft):		Northing: 698179.118		Vertical Angle:	
Drilling Contr.: Andrew Well Drilling			Driller: Jared & John		Easting: 581231.495		Ground Elev.: 5157.59
Notes: USCS classification was interpreted based on laboratory test results from adjacent boreholes.							
Depth (ft)	Elevation (ft)	Lithology (Graphic Symbols)	Lithographic Descriptions	USCS Class	Recovery (in)	N value	Notes and Observations (Sample/Test Data, Water Levels, Drilling Characteristics, Casing Depths, Core Box No.)
0			Lt. tan clay, dry	CL			Observations from cuttings
			Refusal	ROCK			
10	5147.59						
20	5137.59						
30	5127.59						
40	5117.59						
50	5107.59						
60	5097.59						
70	5087.59						



SOIL BORING LOG						Boring:	BH20
 MWH <small>MONTGOMERY WATSON HARZA</small>		Project: Bonneville Idaho Site Feature:			Sheet No.: 1 of 1 Job No.:		
Date Started: 11/27/2007		Date Completed: 11/27/2007		Logged By: MMB		Checked By:	
Total Depth (ft): 11.5 ft		Depth to Water (ft):		Northing: 697398.230		Vertical Angle:	
Drilling Contr.: Andrew Well Drilling			Driller: Jared		Easting: 581275.579		Ground Elev.: 5148.46
Notes: USCS classification was interpreted based on laboratory test results from adjacent boreholes.							
Depth (ft)	Elevation (ft)	Lithology (Graphic Symbols)	Lithographic Descriptions	USCS Class	Recovery (in)	N value	Notes and Observations (Sample/Test Data, Water Levels, Drilling Characteristics, Casing Depths, Core Box No.)
0			Lt. tan clay, dry	CL			Observations from cuttings
			Lt. brown clay, dry	ROCK	4	7	
			Refusal	ROCK			
10	5138.46						
20	5128.46						
30	5118.46						
40	5108.46						
50	5098.46						
60	5088.46						
70	5078.46						



7.2 MAY 2008 – SOIL



BH21 through BH30



SOIL BORING LOG						Boring:	BH21
 MWH <small>MONTGOMERY WATSON HARZA</small>		Project: Bonneville Idaho Site Feature:		Date Started: 05/12/2008 Date Completed: 05/12/2008		Sheet No.: 1 of 1 Job No.:	
Total Depth (ft): 2 ft Drilling Contr.: Andrew Well Drilling		Depth to Water (ft): Driller: Jared		Logged By: MMB Checked By:		Northing: 697639.321 Vertical Angle:	
Easting: 588232.531 Ground Elev.: 5179.63		Notes: USCS classification was interpreted based on laboratory test results from adjacent boreholes.					
Depth (ft)	Elevation (ft)	Lithology (Graphic Symbols)	Lithographic Descriptions	USCS Class	Recovery (in)	N value	Notes and Observations (Sample/Test Data, Water Levels, Drilling Characteristics, Casing Depths, Core Box No.)
0			Lt. brown silty clay, moist	CL			Observations from cuttings
			Refusal	ROCK			
10	5169.63						
20	5159.63						
30	5149.63						
40	5139.63						
50	5129.63						
60	5119.63						
70	5109.63						



MWH MONTGOMERY WATSON HARZA		SOIL BORING LOG				Boring: BH22	
Project: Bonneville Idaho Site		Date Started: 05/12/2008		Date Completed: 05/12/2008		Sheet No.: 1 of 1	
Feature:		Logged By: MMB		Checked By:		Job No.:	
Total Depth (ft): 10 ft		Depth to Water (ft):		Northing: 698975.895		Vertical Angle:	
Drilling Contr.: Andrew Well Drilling		Driller: Jared		Easting: 588229.955		Ground Elev.: 5204.89	
Notes: USCS classification was interpreted based on laboratory test results from adjacent boreholes.							
Depth (ft)	Elevation (ft)	Lithology (Graphic Symbols)	Lithographic Descriptions	USCS Class	Recovery (in)	N value	Notes and Observations (Sample/Test Data, Water Levels, Drilling Characteristics, Casing Depths, Core Box No.)
0			Lt. brown silty clay, moist	CL			Observations from cuttings
			Soils very soft, split spoon sunk 12" on the first blow. Soil is brown silty clay, moist.	CL CL	8"	1	Sample taken from inside the center pivot area
10	5194.89		Brown silty clay, moist	ROCK			
20	5184.89						
30	5174.89						
40	5164.89						
50	5154.89						
60	5144.89						
70	5134.89						


SOIL BORING LOG						Boring: BH23	
 MWH <small>MONTGOMERY WATSON HARZA</small>		Project: <i>Bonneville Idaho Site</i>		Sheet No.: 1 of 1		Job No.:	
Date Started: 05/12/2008		Date Completed: 05/12/2008		Logged By: MMB		Checked By:	
Total Depth (ft): 5 ft		Depth to Water (ft):		Northing: 699680.618		Vertical Angle:	
Drilling Contr.: Andrew Well Drilling		Driller: Jared		Easting: 587352.350		Ground Elev.: 5194.98	
Notes: USCS Classification for samples taken at 1 ft and 5 ft was verified by laboratory testing. USCS Classifications for remainder of boring were interpreted based on laboratory test results.							
Depth (ft)	Elevation (ft)	Lithology (Graphic Symbols)	Lithographic Descriptions	USCS Class	Recovery (in)	N value	Notes and Observations (Sample/Test Data, Water Levels, Drilling Characteristics, Casing Depths, Core Box No.)
0			brown silty clay, moist.	CL			Proctor samples taken from 2.5' and 5' Observations from cuttings Samples from the NW side of center pivot
5				ROCK			
10	5184.98						
20	5174.98						
30	5164.98						
40	5154.98						
50	5144.98						
60	5134.98						
70	5124.98						

SOIL BORING LOG						Boring:	BH24
 MWH <small>MONTGOMERY WATSON HARZA</small>		Project: Bonneville Idaho Site Feature:			Sheet No.: 1 of 1 Job No.:		
Date Started:	05/12/2008	Date Completed:	05/12/2008	Logged By:	MMB	Checked By:	
Total Depth (ft):	2.5 ft	Depth to Water (ft):		Northing:	700238.043	Vertical Angle:	
Drilling Contr.:	Andrew Well Drilling	Driller:	Jared	Easting:	588240.236	Ground Elev.: 5209.66	
Notes: USCS classification was interpreted based on laboratory test results from adjacent boreholes.							
Depth (ft)	Elevation (ft)	Lithology (Graphic Symbols)	Lithographic Descriptions	USCS Class	Recovery (in)	N value	Notes and Observations (Sample/Test Data, Water Levels, Drilling Characteristics, Casing Depths, Core Box No.)
0			Brown silty clay, moist.	CL			Basalt outcroppings to the north @5' Observations from cuttings
			Refusal 2'6"	ROCK			
10	5199.66						
20	5189.66						
30	5179.66						
40	5169.66						
50	5159.66						
60	5149.66						
70	5139.66						

SOIL BORING LOG						Boring: BH25	
 MWH <small>MONTGOMERY WATSON HARZA</small>		Project: <i>Bonneville Idaho Site</i>		Sheet No.: 1 of 1		Job No.:	
Date Started: 05/13/2008		Date Completed: 05/13/2008		Logged By: MMB		Checked By:	
Total Depth (ft): 7 ft		Depth to Water (ft):		Northing: 701813.501		Vertical Angle:	
Drilling Contr.: Andrew Well Drilling		Driller: Jared		Easting: 588240.620		Ground Elev.: 5200.64	
Notes: USCS Classification for sample taken at 5.5 ft was verified by laboratory testing. USCS Classifications for remainder of boring were interpreted based on laboratory test results.							
Depth (ft)	Elevation (ft)	Lithology (Graphic Symbols)	Lithographic Descriptions	USCS Class	Recovery (in)	N value	Notes and Observations (Sample/Test Data, Water Levels, Drilling Characteristics, Casing Depths, Core Box No.)
0			tan silty clay, dry.	CL			Sagebrush area. Observations from cuttings
			Soil is brown silty clay, moist.	CL	12"	4	Observations from splitspoon
			Brown silty clay, moist.	CL			Observations from cuttings
10	5190.64		Refusal	ROCK			
20	5180.64						
30	5170.64						
40	5160.64						
50	5150.64						
60	5140.64						
70	5130.64						

SOIL BORING LOG						Boring:	BH26
 MWH <small>MONTGOMERY WATSON HARZA</small>		Project: Bonneville Idaho Site Feature:			Sheet No.: 1 of 1 Job No.:		
Date Started:	05/12/2008	Date Completed:	05/12/2008	Logged By:	MMB	Checked By:	
Total Depth (ft):	5.5 ft	Depth to Water (ft):		Northing:	701819.277	Vertical Angle:	
Drilling Contr.:	Andrew Well Drilling	Driller:	Jared	Easting:	585961.373	Ground Elev.: 5191.40	
Notes: USCS classification was interpreted based on laboratory test results from adjacent boreholes.							
Depth (ft)	Elevation (ft)	Lithology (Graphic Symbols)	Lithographic Descriptions	USCS Class	Recovery (in)	N value	Notes and Observations (Sample/Test Data, Water Levels, Drilling Characteristics, Casing Depths, Core Box No.)
0			tan silty clay, moist. Alligator cracking on surface.	CL			Observations from cuttings
			Brown clumpy silty clay, moist.	CL			
			Refusal	ROCK			
10	5181.4						
20	5171.4						
30	5161.4						
40	5151.4						
50	5141.4						
60	5131.4						
70	5121.4						

SOIL BORING LOG						Boring:	BH27
 MWH <small>MONTGOMERY WATSON HARZA</small>		Project: Bonneville Idaho Site Feature:			Sheet No.: 1 of 1 Job No.:		
Date Started: 05/12/2008		Date Completed: 05/12/2008		Logged By: MMB		Checked By:	
Total Depth (ft): 5.5 ft		Depth to Water (ft):		Northing: 700401.262		Vertical Angle:	
Drilling Contr.: Andrew Well Drilling			Driller: Jared		Easting: 585956.338		Ground Elev.: 5187.94
Notes: USCS classification was interpreted based on laboratory test results from adjacent boreholes.							
Depth (ft)	Elevation (ft)	Lithology (Graphic Symbols)	Lithographic Descriptions	USCS Class	Recovery (in)	N value	Notes and Observations (Sample/Test Data, Water Levels, Drilling Characteristics, Casing Depths, Core Box No.)
0			tan silty clay, dry.	CL			Sagebrush area. Observations from cuttings
			tan silty clay, powdery dry. No sample recovered.	CL			
			Refusal	ROCK			
10	5177.94						
20	5167.94						
30	5157.94						
40	5147.94						
50	5137.94						
60	5127.94						
70	5117.94						


SOIL BORING LOG						Boring:	BH28
 MWH <small>MONTGOMERY WATSON HARZA</small>		Project: Bonneville Idaho Site Feature:		Date Started: 05/12/2008 Date Completed: 05/12/2008		Logged By: MMB Checked By:	
Total Depth (ft): 4 ft		Depth to Water (ft):		Northing: 698977.686		Vertical Angle:	
Drilling Contr.: Andrew Well Drilling		Driller: Jared		Easting: 585949.646		Ground Elev.: 5175.61	
Notes: USCS classification was interpreted based on laboratory test results from adjacent boreholes.							
Depth (ft)	Elevation (ft)	Lithology (Graphic Symbols)	Lithographic Descriptions	USCS Class	Recovery (in)	N value	Notes and Observations (Sample/Test Data, Water Levels, Drilling Characteristics, Casing Depths, Core Box No.)
0			Light brown silty clay, dry.	CL			Observations from cuttings
			tan silty clay, powdery dry.	CL		19	
			Refusal	ROCK			
10	5165.61						
20	5155.61						
30	5145.61						
40	5135.61						
50	5125.61						
60	5115.61						
70	5105.61						

MWH MONTGOMERY WATSON HARZA		SOIL BORING LOG				Boring: BH29		
Project: Bonneville Idaho Site		Date Started: 05/12/2008		Date Completed: 05/12/2008		Sheet No.: 1 of 1		
Feature:		Total Depth (ft): 11 ft		Depth to Water (ft):		Job No.:		
Drilling Contr.: Andrew Well Drilling		Driller: Jared		Logged By: MMB		Checked By:		
		Northing: 697669.188		Vertical Angle:				
		Easting: 585950.128		Ground Elev.: 5169.69				
Notes: USCS classification was interpreted based on laboratory test results from adjacent boreholes.								
Depth (ft)	Elevation (ft)	Lithology (Graphic Symbols)	Lithographic Descriptions	USCS Class	Recovery (in)	N value	Notes and Observations (Sample/Test Data, Water Levels, Drilling Characteristics, Casing Depths, Core Box No.)	
0			tan to brown silty clay, moist with alligator cracking at surface.	CL			Observations from cuttings.	
			Soil is tan silty clay, moist. Not much cohesion.	CL	6"	33	Observations from sample.	
			Brown silty clay, moist.	CL			Observations from cuttings.	
10	5159.69			Brown silty clay, moist, more cohesive.	CL	12"	21	Observations from sample.
				Refusal	ROCK			
20	5149.69							
30	5139.69							
40	5129.69							
50	5119.69							
60	5109.69							
70	5099.69							

MWH MONTGOMERY WATSON HARZA		SOIL BORING LOG				Boring: BH30	
Project: Bonneville Idaho Site		Date Started: 05/12/2008		Date Completed: 05/12/2008		Sheet No.: 1 of 1	
Feature:		Logged By: MMB		Checked By:		Job No.:	
Total Depth (ft): 21.5 ft		Depth to Water (ft):		Northing: 701729.591		Vertical Angle:	
Drilling Contr.: Andrew Well Drilling		Driller: Jared		Easting: 584478.389		Ground Elev.: 5190.33	
Notes: USCS Classification for sample taken at 5.5 ft was verified by laboratory testing. USCS Classifications for remainder of boring were interpreted based on laboratory test results.							
Depth (ft)	Elevation (ft)	Lithology (Graphic Symbols)	Lithographic Descriptions	USCS Class	Recovery (in)	N value	Notes and Observations (Sample/Test Data, Water Levels, Drilling Characteristics, Casing Depths, Core Box No.)
0			tan to brown silty clay, dry	CL			Observations from cuttings
			Soil is brown clumpy silty clay, moist.	CL	6"	43	Observations from sample
			Brown silty clay, moist.	CL			Observations from cuttings
10	5180.33		Brown silty clay, moist.	CL	6"	11	Observations from sample
			Brown silty clay, moist	CL			Observations from cuttings
			Brown silty clay, moist	CL	8"	14	Observations from sample
			Brown silty clay, moist	CL			Observations from cuttings
20	5170.33		Brown silty clay, moist	CL	12	18	Observations from sample
			Refusal	ROCK			
30	5160.33						
40	5150.33						
50	5140.33						
60	5130.33						
70	5120.33						

7.3 APRIL – MAY 2008 – ROCK CORING

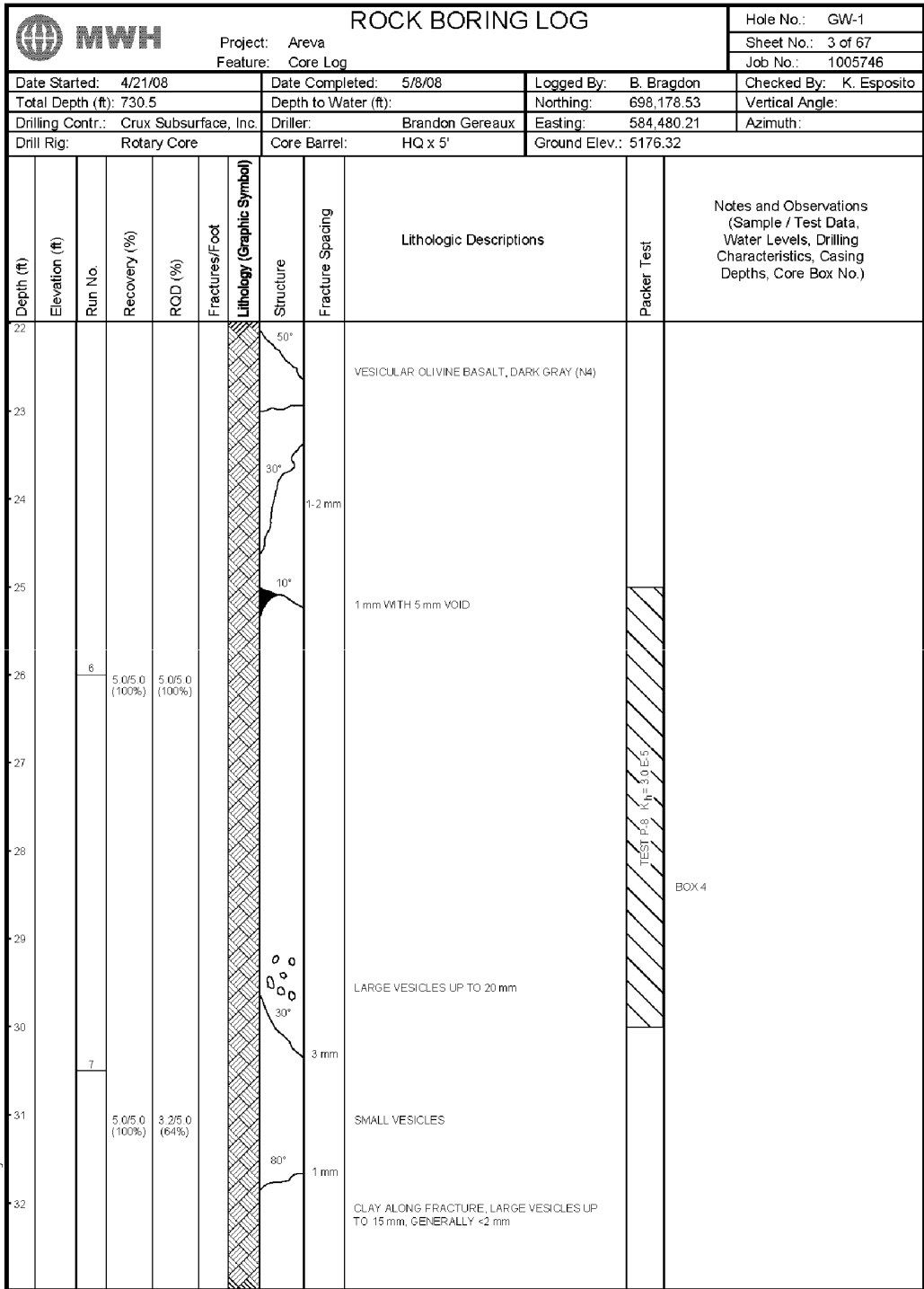
GW-1

 Project: Areva Feature: Core Log										ROCK BORING LOG		Hole No.: GW-1 Sheet No.: 1 of 67 Job No.: 1005746			
Date Started: 4/21/08		Date Completed: 5/8/08		Logged By: B. Bragdon		Checked By: K. Esposito		Total Depth (ft): 730.5		Depth to Water (ft):		Northing: 698,178.53		Vertical Angle:	
Drilling Contr.: Crux Subsurface, Inc.				Driller: Brandon Gereaux				Easting: 584,480.21				Azimuth:			
Drill Rig: Rotary Core				Core Barrel: HQ x 5'				Ground Elev.: 5176.32							
Depth (ft)	Elevation (ft)	Run No.	Recovery (%)	ROD (%)	Fractures/Foot	Lithology (Graphic Symbol)	Structure	Fracture Spacing	Lithologic Descriptions	Packer Test	Notes and Observations (Sample / Test Data, Water Levels, Drilling Characteristics, Casing Depths, Core Box No.)				
0			2.5/3.5 (83%)	NA					(ML) FINE SANDY SILT, DRY GRADING TO SLIGHTLY MOIST, SLIGHTLY PLASTIC. MODERATE YELLOWISH BROWN 10YR 5/4, STIFF		BOX 1				
1															
2															
3															
4			1.5/1.5 (100%)	1.2/1.5 (80%)					SLIGHT WEATHERING VESICULAR OLIVINE BASALT, WK FEOX IN SOME VESICLES, HARD VERY STRONG ROCK		BEDROCK / SOIL INTERFACE				
5		1						1 mm	BROWNISH BLACK (5Y 2/1) TO BLACK (N1) GRADING TO FRESH APPROX 5' BGS VESICLES UP TO 15 mm						
6			3.2/3.5 (90%)	3.2/3.5 (90%)				1 mm	LOST WATER CIRCULATION FLUID OUT IN FRACTURES						
7															
8															
9		2						1 mm	GRADING TO SMALLER VESICLES WITH FEW UP TO 10 mm						
10			2.0/2.0 (100%)	1.7/2.0 (85%)				1 mm							
		3						1-2 mm							
								70°							
											BOX 2				

1005746D008-A.dwg

MWH		ROCK BORING LOG				Hole No.: GW-1					
Project: Areva		Date Completed: 5/8/08		Logged By: B. Bragdon		Checked By: K. Esposito					
Feature: Core Log		Date Started: 4/21/08		Northing: 698,178.53		Sheet No.: 2 of 67					
Total Depth (ft): 730.5		Depth to Water (ft):		Easting: 584,480.21		Job No.: 1005746					
Drilling Contr.: Crux Subsurface, Inc.		Driller: Brandon Gereaux		Ground Elev.: 5176.32		Azimuth:					
Drill Rig: Rotary Core		Core Barrel: HQ x 5'									
Depth (ft)	Elevation (ft)	Run No.	Recovery (%)	ROD (%)	Fractures/Foot	Lithology (Graphic Symbol)	Structure	Fracture Spacing	Lithologic Descriptions	Packer Test	Notes and Observations (Sample / Test Data, Water Levels, Drilling Characteristics, Casing Depths, Core Box No.)
11			5.0/5.0 (100%)	3.6/5.0 (72%)							
12							70°	1 mm			
13								1 mm			
14											
15							80°	13 mm GAP			
16		4	4.9/5.0 (98%)	4.5/5.0 (90%)				1 mm			
17								1 mm			
18							10.0°	1-2 mm			
19											
20							20°				
21		5	5.2/5.0 (100%)	5.2/5.0 (100%)			80°	2-6 mm			
											BOX 3

10057460006-A.dwg



MWH		ROCK BORING LOG				Hole No.: GW-1					
Project: Areva		Date Completed: 5/8/08		Logged By: B. Bragdon		Checked By: K. Esposito					
Feature: Core Log		Date Started: 4/21/08		Total Depth (ft): 730.5		Sheet No.: 4 of 67					
Drilling Contr.: Crux Subsurface, Inc.		Driller: Brandon Gereaux		Northing: 698,178.53		Job No.: 1005746					
Drill Rig: Rotary Core		Core Barrel: HQ x 5'		Easting: 584,480.21		Vertical Angle:					
				Ground Elev.: 5176.32		Azimuth:					
Depth (ft)	Elevation (ft)	Run No.	Recovery (%)	ROD (%)	Fractures/Foot	Lithology (Graphic Symbol)	Structure	Fracture Spacing	Lithologic Descriptions	Packer Test	Notes and Observations (Sample / Test Data, Water Levels, Drilling Characteristics, Casing Depths, Core Box No.)
33									SMALL VESICLES, GENERALLY 1-2 mm		
34											
35		8					40°	3 mm			
36			5 0/5 0 (100%)	5 0/5 0 (100%)							
37											
38							90°	1-3 mm			BOX 5
39											
40											
41		9	5 0/5 0 (100%)	3 3/5 0 (66%)				UP TO 10 mm	40.5-41.4 VERY FINE SMALL VESICLES (<1 mm)		
42								UP TO 10 mm	GRADES TO GREENISH GRAY (5GY 6/1) BASALT, WITH LARGE (3-15 mm) VESICLES WITH CINDERS OF DUSKY RED (10R 3/3)		
43							40°		GRADES TO VERY DARK GRAY (N3)		
									GRADES TO WEAK RED (10R 4/2)		
									CINDERS DUSKY RED (10R 3/3)		

1005746D008-A.dwg

MWH		ROCK BORING LOG				Hole No.: GW-1					
Project: Areva		Date Completed: 5/8/08		Logged By: B. Bragdon		Checked By: K. Esposito					
Feature: Core Log		Date Started: 4/21/08		Total Depth (ft): 730.5		Sheet No.: 5 of 67					
Drilling Contr.: Crux Subsurface, Inc.		Driller: Brandon Gereaux		Northing: 698,178.53		Job No.: 1005746					
Drill Rig: Rotary Core		Core Barrel: HQ x 5'		Easting: 584,480.21		Vertical Angle:					
				Ground Elev.: 5176.32							
Depth (ft)	Elevation (ft)	Run No.	Recovery (%)	ROD (%)	Fractures/Foot	Lithology (Graphic Symbol)	Structure	Fracture Spacing	Lithologic Descriptions	Packer Test	Notes and Observations (Sample / Test Data, Water Levels, Drilling Characteristics, Casing Depths, Core Box No.)
44											
45		10							LARGE VESICLES 4-20 mm		
46			5 0/5 0 (100%)	5 0/5 0 (100%)					GRADES TO DUSKY RED (10R 3/2)		
47							5 mm	60°			BOX 6
48											
49											
50											
51		11	5 1/5 0 (100%)	4 7/5 0 (94%)			2 mm	10°	51.5-53.5 VERY FINE GRAINED BASALT, FEW 1mm VESICLES		
52							2 mm	60°			
53							2 mm				
54							2 mm	90°	3-5 mm VESICLES		

10057460008-A.dwg

MWH		ROCK BORING LOG				Hole No.: GW-1					
Project: Areva		Date Completed: 5/8/08		Logged By: B. Bragdon		Checked By: K. Esposito					
Feature: Core Log		Date Started: 4/21/08		Northing: 698,178.53		Vertical Angle:					
Total Depth (ft): 730.5		Depth to Water (ft):		Easting: 584,480.21		Azimuth:					
Drilling Contr.: Crux Subsurface, Inc.		Driller: Brandon Gereaux		Ground Elev.: 5176.32							
Drill Rig: Rotary Core		Core Barrel: HQ x 5'									
Depth (ft)	Elevation (ft)	Run No.	Recovery (%)	ROD (%)	Fractures/Foot	Lithology (Graphic Symbol)	Structure	Fracture Spacing	Lithologic Descriptions	Packer Test	Notes and Observations (Sample / Test Data, Water Levels, Drilling Characteristics, Casing Depths, Core Box No.)
55		12									4/21/08
56			4 5/5 0 (90%)	3 6/5 0 (72%)					OLIVINE BASALT, DARK GRAY (N4) SMALL VESICLES (1 mm)		BOX 7
57											
58											
59									GRADES TO LARGER VESICLES (3-15 mm) AND DARK REDDISH GRAY (10R 3/1)		
60								85°	5-10 mm OR MORE		
61		13	5 0/5 0 (100%)	4 6/5 0 (92%)				90°	FRACTURE FILLED WITH SILTY FINE TO MEDIUM SAND, LOST APPROXIMATELY 0.5' OF MATERIAL WITH CIRCULATION		
62								60°	VESICULAR BASALT, DUSKY RED (2.5YR 3/2)		
63								60°	SILTY CLAY, YELLOWISH BROWN (10YR 5/4) MEDIUM PLASTICITY VERY STIFF		
64								60°	OLIVINE BASALT, DARK GRAY (N4) VESICLES 1-10 mm		
65		14						20°	1 mm		
66								10°	SILTY CLAY, AS ABOVE AT 61'		
67									VESICULAR BASALT, DUSKY RED (2.5YR 3/2) VESICLES 2-10 mm		


10057460008-A.dwg

MWH		Project: Areva Feature: Core Log			ROCK BORING LOG		Hole No.: GW-1				
Date Started: 4/21/08		Date Completed: 5/8/08		Logged By: B. Bragdon		Checked By: K. Esposito					
Total Depth (ft): 730.5		Depth to Water (ft):		Northing: 698,178.53		Vertical Angle:					
Drilling Contr.: Crux Subsurface, Inc.		Driller: Brandon Gereaux		Easting: 584,480.21		Azimuth:					
Drill Rig: Rotary Core		Core Barrel: HQ x 5'		Ground Elev.: 5176.32							
Depth (ft)	Elevation (ft)	Run No.	Recovery (%)	ROD (%)	Fractures/Foot	Lithology (Graphic Symbol)	Structure	Fracture Spacing	Lithologic Descriptions	Packer Test	Notes and Observations (Sample / Test Data, Water Levels, Drilling Characteristics, Casing Depths, Core Box No.)
66			4.75/5.0 (94%)	3.1/5.0 (62%)				1-5 mm	VERY FRACTURED OLIVINE BASALT, 1-5 mm FRACTURES, REDDISH GRAY (2.5YR N5)		BOX 8
67							2 mm	85°			
68							2 mm	80°			
69							1-2 mm				
70		15					1 mm		VESICLES 3-10 mm		
71			4.8/5.0 (96%)	3.8/5.0 (76%)			50°	70°	WITH SILTY CLAY FRACTURE FILLING 2-10 mm PALE BROWN (10YR 6/3) BASALT, GRADES TO DARK GRAY (N4)		
72											
73							80°	2 mm			
74									20 mm TOTAL WITH SILTY CLAY FRACTURE FILLING		
75							20°		WITH SILTY CLAY FRACTURE FILLING		
76		16						3 mm	3 mm, FEOX ALONG FRACTURE WITH TRACE CLAY		

10057460009-A.dwg

MWH		Project: Areva Feature: Core Log			ROCK BORING LOG		Hole No.: GW-1				
Date Started: 4/21/08		Date Completed: 5/8/08		Logged By: B. Bragdon		Checked By: K. Esposito					
Total Depth (ft): 730.5		Depth to Water (ft):		Northing: 698,178.53		Vertical Angle:					
Drilling Contr.: Crux Subsurface, Inc.		Driller: Brandon Gereaux		Easting: 584,480.21		Azimuth:					
Drill Rig: Rotary Core		Core Barrel: HQ x 5'		Ground Elev.: 5176.32							
Depth (ft)	Elevation (ft)	Run No.	Recovery (%)	ROD (%)	Fractures/Foot	Lithology (Graphic Symbol)	Structure	Fracture Spacing	Lithologic Descriptions	Packer Test	Notes and Observations (Sample / Test Data, Water Levels, Drilling Characteristics, Casing Depths, Core Box No.)
77			5.0/5.0 (100%)	4.5/5.0 (90%)							BOX 9
78									LARGE VESICLES UP TO 20 mm ABOVE FRACTURE		
79									LARGE VESICLES		
80		17	5.0/5.0 (100%)	5.0/5.0 (100%)					MINOR RUBBLE WITH TRACE SILTY CLAY		
81											
82									OLIVINE BASALT, VERY DARK GRAY (N3) TO BLACK (N2.5) VERY FINE GRAINED FEW VESICLES OVER 3 mm		
83											
84											
85		18	5.0/5.0 (100%)	5.0/5.0 (100%)							
86									OLIVINE BASALT, VERY DARK GRAY (N3) TO BLACK (N2.5) VERY FINE GRAINED, FEW VESICLES 2 mm		
87											BOX 10

10057460008-A.dwg

 ROCK BORING LOG										Hole No.: GW-1 Sheet No.: 9 of 67 Job No.: 1005746	
Date Started: 4/21/08 Total Depth (ft): 730.5 Drilling Contr.: Crux Subsurface, Inc. Drill Rig: Rotary Core			Project: Areva Feature: Core Log Date Completed: 5/8/08 Depth to Water (ft): Driller: Brandon Gereaux Core Barrel: HQ x 5'			Logged By: B. Bragdon Northing: 698,178.53 Easting: 584,480.21 Ground Elev.: 5176.32			Checked By: K. Esposito Vertical Angle: Azimuth:		
Depth (ft)	Elevation (ft)	Run No.	Recovery (%)	ROD (%)	Fractures/Foot	Lithology (Graphic Symbol)	Structure	Fracture Spacing	Lithologic Descriptions	Packer Test	Notes and Observations (Sample / Test Data, Water Levels, Drilling Characteristics, Casing Depths, Core Box No.)
88											
89											
90		19						1-2 mm 30°	BASALT, OLIVINE WITH 1-5 mm VESICLES VERY DARK GRAY (N3) TO BLACK (N2.5)		
91			4.9/5.0 (98%)	3.4/5.0 (68%)				2 mm 60° 1-2 mm			
92								60° 1-2 mm			
93								70° 2 mm	3-8 mm WITH TRACE SILTY CLAY FRACTURE FILLING		
94								1 mm			
95		20						60° 60° 60° 1 mm	VERY FRACTURED, ALL 1-3 mm		
96			5.0/5.0 (100%)	3.2/5.0 (64%)				40° 40° 60°	VERY DARK GRAY (N3) WITH DARK REDDISH GRAY (10R 3/1) LOCALLY	BOX 11	
97											
98											

10057460008-A.dwg

MWH		Project: Areva Feature: Core Log			ROCK BORING LOG		Hole No.: GW-1				
Date Started: 4/21/08		Date Completed: 5/8/08		Logged By: B. Bragdon		Checked By: K. Esposito					
Total Depth (ft): 730.5		Depth to Water (ft):		Northing: 698,178.53		Vertical Angle:					
Drilling Contr.: Crux Subsurface, Inc.		Driller: Brandon Gereaux		Easting: 584,480.21		Azimuth:					
Drill Rig: Rotary Core		Core Barrel: HQ x 5'		Ground Elev.: 5176.32							
Depth (ft)	Elevation (ft)	Run No.	Recovery (%)	ROD (%)	Fractures/Foot	Lithology (Graphic Symbol)	Structure	Fracture Spacing	Lithologic Descriptions	Packer Test	Notes and Observations (Sample / Test Data, Water Levels, Drilling Characteristics, Casing Depths, Core Box No.)
99											
100		21	4.9/5.0 (98%)	3.6/5.0 (72%)					VERY FRACTURED WITH 1-3 mm FRACTURES		
101								5 mm	GRADES TO VERY DARK GRAY (N3) WITH SOME DARK REDDISH GRAY (10R 3/1) MAINLY ALONG FRACTURES		
102											
103											
104											
105											
106		22	5.0/5.0 (100%)	4.7/5.0 (94%)					BASALT, OLIVINE VERY DARK GRAY (N3) WITH BLACK (N2.5) ALONG FRACTURES VERY SMALL 1 mm OR LESS, VESICLES		BOX 12
107											
108											
109								2 mm			

10057460009-A.dwg

MWH		ROCK BORING LOG				Hole No.: GW-1					
Project: Areva		Date Completed: 5/8/08		Logged By: B. Bragdon		Checked By: K. Esposito					
Feature: Core Log		Date Started: 4/21/08		Total Depth (ft): 730.5		Sheet No.: 11 of 67					
Drilling Contr.: Crux Subsurface, Inc.		Driller: Brandon Gereaux		Northing: 698,178.53		Job No.: 1005746					
Drill Rig: Rotary Core		Core Barrel: HQ x 5'		Easting: 584,480.21		Vertical Angle:					
				Ground Elev.: 5176.32		Azimuth:					
Depth (ft)	Elevation (ft)	Run No.	Recovery (%)	ROD (%)	Fractures/Foot	Lithology (Graphic Symbol)	Structure	Fracture Spacing	Lithologic Descriptions	Packer Test	Notes and Observations (Sample / Test Data, Water Levels, Drilling Characteristics, Casing Depths, Core Box No.)
110		23	4.8/5.0 (96%)	2.4/5.0 (48%)					VERY SMALL VESICLES (1-2 mm)		
111							80°				
112							50°		OLIVINE BASALT, SMALL (<1 mm) VESICLES VERY DARK GRAY (N3)		
113							50°				
114									VERY FRACTURED TO RUBBLE (113-115.5) SOME SILTY CLAY FRACTURE FILLING		BOX 13
115		24	5.0/5.0 (100%)	3.1/5.0 (62%)				20 mm			4/22/08
116								20-40°	BASALT, GRADES TO LIGHT GRAY (N7) 30 mm FRACTURE COATING OF SILTY CLAY, MAY HAVE WASHED OUT BY DRILLING		
117									3.5 mm VESICLES		
118							80°		BASALT, GRADES TO VERY DARK GRAY (N3) TO DARK REDDISH GRAY (10R 3/1)		
119							80°		3-10 mm VESICLES		
120		25	4.9/5.0 (98%)	4.9/5.0 (98%)							

10057460009-A.dwg

MWH		Project: Areva Feature: Core Log				ROCK BORING LOG		Hole No.: GW-1			
Date Started: 4/21/08		Date Completed: 5/8/08		Logged By: B. Bragdon		Checked By: K. Esposito		Sheet No.: 12 of 67			
Total Depth (ft): 730.5		Depth to Water (ft):		Northing: 698,178.53		Vertical Angle:		Job No.: 1005746			
Drilling Contr.: Crux Subsurface, Inc.		Driller: Brandon Gereaux		Easting: 584,480.21		Azimuth:					
Drill Rig: Rotary Core		Core Barrel: HQ x 5'		Ground Elev.: 5176.32							
Depth (ft)	Elevation (ft)	Run No.	Recovery (%)	ROD (%)	Fractures/Foot	Lithology (Graphic Symbol)	Structure	Fracture Spacing	Lithologic Descriptions	Packer Test	Notes and Observations (Sample / Test Data, Water Levels, Drilling Characteristics, Casing Depths, Core Box No.)
121											
122							80°	1 mm	OLIVINE BASALT, VERY DARK GRAY (N3) WITH SOME DARK REDDISH GRAY (10R 4/1), SMALL VESICLES (1 mm OR LESS) WITH FEW UP TO 15 mm LOCALLY		BOX 14
123							50°	1-2 mm			
124							80°	1 mm			
125		26					70°	1 mm			
126			5.0/5.0 (100%)	4.8/5.0 (96%)				1 mm	FINE GRAINED OLIVINE BASALT, VESICLES <1 mm GRADES TO REDDISH BLACK (2.5YR N2.5) TO GRAY (N5)		
127											
128							70°	1 mm			
129											
130									INCREASE IN VESICLE SIZE TO 2-10 mm. SOME CINDERS OF WEAK RED (10R 4/4) AT 130.5		
131		27	5.0/5.0 (100%)	3.8/5.0 (76%)			80°	7 mm	BASALT, GRADES TO WEAK RED (10R 4/3)		

1005746D009-A.dwg

MWH		Project: Areva Feature: Core Log			ROCK BORING LOG		Hole No.: GW-1				
Date Started: 4/21/08		Date Completed: 5/8/08		Logged By: B. Bragdon		Checked By: K. Esposito					
Total Depth (ft): 730.5		Depth to Water (ft):		Northing: 698,178.53		Vertical Angle:					
Drilling Contr.: Crux Subsurface, Inc.		Driller: Brandon Gereaux		Easting: 584,480.21		Azimuth:					
Drill Rig: Rotary Core		Core Barrel: HQ x 5'		Ground Elev.: 5176.32							
Depth (ft)	Elevation (ft)	Run No.	Recovery (%)	ROD (%)	Fractures/Foot	Lithology (Graphic Symbol)	Structure	Fracture Spacing	Lithologic Descriptions	Packer Test	Notes and Observations (Sample / Test Data, Water Levels, Drilling Characteristics, Casing Depths, Core Box No.)
132							70°	2 mm	FRACTURED TO RUBBLE BASALT, WEAK RED (10R 4/3) VESICLES 2-10 mm		BOX 15
133						70°	1 mm				
134						40°	2 mm				
135						50°	2 mm				
136		28	5.0/5.0 (100%)	3.8/5.0 (76%)		80°	2 mm				
137						80°	2 mm				
138						80°	3 mm				
139						80°	20 mm VOID				
140						70°					
141		29	5.0/5.0 (100%)	2.8/5.0 (56%)		30°		RUBBLE 140-142.5			
142											

10057460009-A.dwg

MWH		ROCK BORING LOG				Hole No.: GW-1					
Project: Areva		Date Completed: 5/8/08		Logged By: B. Bragdon		Checked By: K. Esposito					
Feature: Core Log		Date Started: 4/21/08		Total Depth (ft): 730.5		Sheet No.: 14 of 67					
Drilling Contr.: Crux Subsurface, Inc.		Driller: Brandon Gereaux		Northing: 698,178.53		Job No.: 1005746					
Drill Rig: Rotary Core		Core Barrel: HQ x 5'		Easting: 584,480.21		Vertical Angle:					
				Ground Elev.: 5176.32		Azimuth:					
Depth (ft)	Elevation (ft)	Run No.	Recovery (%)	ROD (%)	Fractures/Foot	Lithology (Graphic Symbol)	Structure	Fracture Spacing	Lithologic Descriptions	Packer Test	Notes and Observations (Sample / Test Data, Water Levels, Drilling Characteristics, Casing Depths, Core Box No.)
143											BOX 16
144								1 mm	1-2 mm WITH TRACE SILT ALONG FRACTURES		
145		30					70°	1 mm			
146			4.2/5.0 (84%)	3.4/5.0 (68%)					RUBBLE / MAY HAVE BEEN VOID AT 145.5-146		
147							70°	2.5 mm	BASALT, WITH VESICLES UP TO 20 mm GENERALLY 5-10 mm WEAK RED (10R 4/3) WITH SOME DARK GRAY (N4)		
148						80°					
149											
150		31					80°	2 mm			
151			5.0/5.0 (100%)	4.7/5.0 (94%)			80°	2 mm			
152							70°	2 mm	WEAK RED (10R 4/3) 2 mm WITH SILTY CLAY ALONG FRACTURE SMALL VESICLES		
153							50°	1-3 mm	BASALT, GRADES TO GRAY (N5)		BOX 17

10057460009-A.dwg

MWH		ROCK BORING LOG				Hole No.: GW-1					
Project: Areva		Date Completed: 5/8/08		Logged By: B. Bragdon		Checked By: K. Esposito					
Feature: Core Log		Date Started: 4/21/08		Total Depth (ft): 730.5		Sheet No.: 15 of 67					
Drilling Contr.: Crux Subsurface, Inc.		Driller: Brandon Gereaux		Northing: 698,178.53		Job No.: 1005746					
Drill Rig: Rotary Core		Core Barrel: HQ x 5'		Easting: 584,480.21		Vertical Angle:					
				Ground Elev.: 5176.32		Azimuth:					
Depth (ft)	Elevation (ft)	Run No.	Recovery (%)	ROD (%)	Fractures/Foot	Lithology (Graphic Symbol)	Structure	Fracture Spacing	Lithologic Descriptions	Packer Test	Notes and Observations (Sample / Test Data, Water Levels, Drilling Characteristics, Casing Depths, Core Box No.)
154								10 mm	FRACTURE WITH SILTY CLAY OF MODERATE YELLOWISH BROWN (10YR 5/4), SLIGHT TO MEDIUM PLASTICITY		
155		32	5.0/5.0 (100%)	4.7/5.0 (94%)			20°				
156							10°				
157											
158									BASALT, GRADES TO WEAK RED (10R 4/2) WITH VESICLES 2-10 mm WITH CINDERS OF WEAK RED (10R 4/2) IN 10 mm VOID		
159								1 mm	BASALT, GRADES TO DUSKY RED (10R 3/3)		
160								3 mm	VESICLES AND VOIDS UP TO 15 mm		
161		33	4.8/5.0 (96%)	4.1/5.0 (82%)							
162							85°	5 mm			
163							80°	3 mm			
164									LARGE VESICLES AND VOIDS UP TO 25 mm		BOX 18

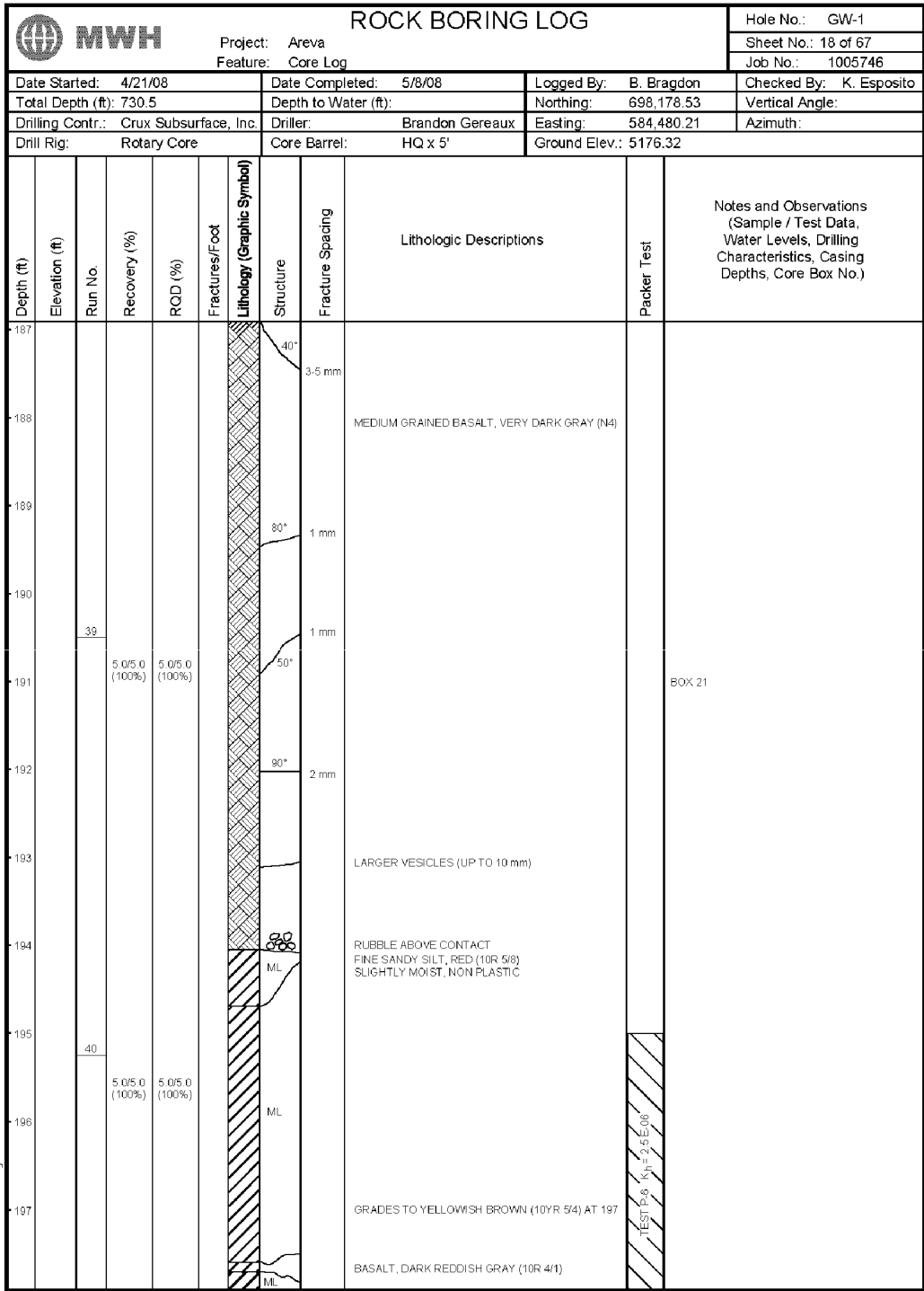
10057460009-A.dwg

MWH		ROCK BORING LOG				Hole No.: GW-1					
Project: Areva		Date Completed: 5/8/08		Logged By: B. Bragdon		Checked By: K. Esposito					
Feature: Core Log		Date Started: 4/21/08		Total Depth (ft): 730.5		Sheet No.: 16 of 67					
Drilling Contr.: Crux Subsurface, Inc.		Driller: Brandon Gereaux		Northing: 698,178.53		Job No.: 1005746					
Drill Rig: Rotary Core		Core Barrel: HQ x 5'		Easting: 584,480.21		Vertical Angle:					
				Ground Elev.: 5176.32		Azimuth:					
Depth (ft)	Elevation (ft)	Run No.	Recovery (%)	ROD (%)	Fractures/Foot	Lithology (Graphic Symbol)	Structure	Fracture Spacing	Lithologic Descriptions	Packer Test	Notes and Observations (Sample / Test Data, Water Levels, Drilling Characteristics, Casing Depths, Core Box No.)
165		34									
166			5.0/5.0 (100%)	5.0/5.0 (100%)					BASALT, DUSKY RED (10R 3/3) WITH DARK GRAY (N4), VESICLES UP TO 25 mm, GENERALLY FINE GRAINED WITH SMALL VESICLES, LESS THAN 1-2 mm		
167											
168											
169								80"	2.5 mm		
170		35							FINE GRAINED BASALT, VESICLES 1-3 mm FEW TO 10 mm DARK GRAY (N4) TO DARK REDDISH GRAY (10R 3/1)		
171			5.0/5.0 (100%)	5.0/5.0 (100%)							
172								3 mm	VESICLES UP TO 20 mm 172-173 FEET		
173											BOX 19
174											
175		36									
			5.0/5.0 (100%)	4.1/5.0 (82%)							

10057460009-A.dwg

MWH		Project: Areva Feature: Core Log			ROCK BORING LOG		Hole No.: GW-1				
Date Started: 4/21/08		Date Completed: 5/8/08		Logged By: B. Bragdon		Checked By: K. Esposito					
Total Depth (ft): 730.5		Depth to Water (ft):		Northing: 698,178.53		Vertical Angle:					
Drilling Contr.: Crux Subsurface, Inc.		Driller: Brandon Gereaux		Easting: 584,480.21		Azimuth:					
Drill Rig: Rotary Core		Core Barrel: HQ x 5'		Ground Elev.: 5176.32							
Depth (ft)	Elevation (ft)	Run No.	Recovery (%)	ROD (%)	Fractures/Foot	Lithology (Graphic Symbol)	Structure	Fracture Spacing	Lithologic Descriptions	Packer Test	Notes and Observations (Sample / Test Data, Water Levels, Drilling Characteristics, Casing Depths, Core Box No.)
176											
177											
178											
179											
180											
181		37	5.0/5.0 (100%)	3.1/5.0 (62%)							
182											BOX 20
183											
184								2 mm			
185											
186		38	5.0/5.0 (100%)	5.0/5.0 (100%)				10-20"			
								2 mm			


10057460009-A.dwg




10057460009-A.dwg

MWH		Project: Areva Feature: Core Log				ROCK BORING LOG		Hole No.: GW-1			
Date Started: 4/21/08		Date Completed: 5/8/08		Logged By: B. Bragdon		Checked By: K. Esposito		Sheet No.: 19 of 67			
Total Depth (ft): 730.5		Depth to Water (ft):		Northing: 698,178.53		Vertical Angle:		Job No.: 1005746			
Drilling Contr.: Crux Subsurface, Inc.		Driller: Brandon Gereaux		Easting: 584,480.21		Azimuth:					
Drill Rig: Rotary Core		Core Barrel: HQ x 5'		Ground Elev.: 5176.32							
Depth (ft)	Elevation (ft)	Run No.	Recovery (%)	ROD (%)	Fractures/Foot	Lithology (Graphic Symbol)	Structure	Fracture Spacing	Lithologic Descriptions	Packer Test	Notes and Observations (Sample / Test Data, Water Levels, Drilling Characteristics, Casing Depths, Core Box No.)
198									SILTY CLAY, VERY STIFF, SLIGHTLY PLASTIC, SOME BEDDING		
199							ML				
200		41	5 0/5 0 (100%)	4 7/5 0 (94%)				80° 1 mm	VESICULAR BASALT, VERY DARK GRAY (N4), VESICLES UP TO 5 mm, GENERALLY 1-2 mm WITH TRACE SILTY CLAY WITH SOME REDDISH GRAY (10R 5/1) IN VESICLES		BOX 22
201								80° 3 mm			
202											
203								90° 2 mm	VESICLES UP TO 10 mm GENERALLY 1-5 mm		
204											
205		42	4 4/5 0 (88%)	3 5/5 0 (70%)				90° 1-3 mm			
206											
207									VOID, DRILLED VERY FAST FOR APPROX 0.5' TRACE SILT COATING		
208								90° 1 mm	BASALT GRADES TO GRAY (N5)		

10057460009-A.dwg

 ROCK BORING LOG										Hole No.: GW-1	
Project: Areva										Checked By: K. Esposito	
Feature: Core Log										Job No.: 1005746	
Date Started: 4/21/08			Date Completed: 5/8/08			Logged By: B. Bragdon			Checked By: K. Esposito		
Total Depth (ft): 730.5			Depth to Water (ft):			Northing: 698,178.53			Vertical Angle:		
Drilling Contr.: Crux Subsurface, Inc.			Driller: Brandon Gereaux			Easting: 584,480.21			Azimuth:		
Drill Rig: Rotary Core			Core Barrel: HQ x 5'			Ground Elev.: 5176.32					
Depth (ft)	Elevation (ft)	Run No.	Recovery (%)	ROD (%)	Fractures/Foot	Lithology (Graphic Symbol)	Structure	Fracture Spacing	Lithologic Descriptions	Packer Test	Notes and Observations (Sample / Test Data, Water Levels, Drilling Characteristics, Casing Depths, Core Box No.)
209									VESICULAR BASALT, GRAY (N6) FINE GRAINED, SMALL VESICLES SOME UP TO 5 mm GENERALLY 1-2 mm		
210		43							FRACTURED TO RUBBLE 210-210.8		BOX 23
211			5.0/5.0 (100%)	4.1/5.0 (82%)							
212								2 mm			
213								40°			
214								1 mm			
215								5 mm	GRADES BASALT, TO DARK REDDISH GRAY (10R 4/1) AND TO LARGER VESICLES UP TO 10 mm		
216		44	5.0/5.0 (100%)	3.5/5.0 (70%)				80°	FRACTURED TO RUBBLE WITH TRACE DUSKY RED (10R 3/7) CINDERS LARGE VESICLES UP TO 20 mm SOME OLIVINE ALONG FRACTURES		
217											
218									GRADES TO VERY FINE GRAINED BASALT, GRAY (N6)		
219								80°			

10057460009-A.dwg

 ROCK BORING LOG										Hole No.: GW-1 Sheet No.: 21 of 67 Job No.: 1005746	
Date Started: 4/21/08			Date Completed: 5/8/08			Logged By: B. Bragdon		Checked By: K. Esposito			
Total Depth (ft): 730.5			Depth to Water (ft):			Northing: 698,178.53		Vertical Angle:			
Drilling Contr.: Crux Subsurface, Inc.			Driller: Brandon Gereaux			Easting: 584,480.21		Azimuth:			
Drill Rig: Rotary Core			Core Barrel: HQ x 5'			Ground Elev.: 5176.32					
Depth (ft)	Elevation (ft)	Run No.	Recovery (%)	ROD (%)	Fractures/Foot	Lithology (Graphic Symbol)	Structure	Fracture Spacing	Lithologic Descriptions	Packer Test	Notes and Observations (Sample / Test Data, Water Levels, Drilling Characteristics, Casing Depths, Core Box No.)
220											BOX 24
221		45	4 3/5 0 (86%)	3 3/5 0 (66%)					FINE GRAINED BASALT, AS ABOVE		
222									GRADES TO BLACK (N2.5) WITH VESICLES UP TO 15 mm		
223											
224									FRACTURED TO RUBBLE, LIKELY LAST 0.7 IN THIS INTERVAL. BLACK (N2.5) WITH WEAK RED (10R 4/4) CINDER SAND FRACTURE COATING		
225		46									7/23/08
226			3 3/5 0 (64%)	0/5 0 (0%)							
227											
228									BASALT, VERY BROKEN TO RUBBLE WEAK RED (10R 4/2) SOME AREAS OF DARK GRAY (N4) SILTY CLAY COATING LOCALLY		
229											
230		47									

10057460010-A.dwg

MWH		Project: Areva Feature: Core Log				ROCK BORING LOG		Hole No.: GW-1			
Date Started: 4/21/08		Date Completed: 5/8/08		Logged By: B. Bragdon		Checked By: K. Esposito		Sheet No.: 22 of 67			
Total Depth (ft): 730.5		Depth to Water (ft):		Northing: 698,178.53		Vertical Angle:		Job No.: 1005746			
Drilling Contr.: Crux Subsurface, Inc.		Driller: Brandon Gereaux		Easting: 584,480.21		Azimuth:					
Drill Rig: Rotary Core		Core Barrel: HQ x 5'		Ground Elev.: 5176.32							
Depth (ft)	Elevation (ft)	Run No.	Recovery (%)	ROD (%)	Fractures/Foot	Lithology (Graphic Symbol)	Structure	Fracture Spacing	Lithologic Descriptions	Packer Test	Notes and Observations (Sample / Test Data, Water Levels, Drilling Characteristics, Casing Depths, Core Box No.)
231											BOX 25
232									VESICULAR BASALT, WITH VESICLES UP TO 20 mm GENERALLY 2-10 mm DARK GRAY (N4), FINE GRAINED		
233											
234								80°	VOID		
235		48						80°			
236			5 0/5 0 (100%)	4 5/5 0 (90%)					GRADES TO FINE GRAINED BASALT, DARK GRAY (7.5R 4/1) WITH FEW VESICLES		
237											
238								70°	RUBBLE		
239								50°			
240											
241		49	5 0/5 0 (100%)	4 6/5 0 (92%)					FINE GRAINED BASALT, DARK GRAY (7.5R 4/1) FEW VESICLES GREATER THAN 1 mm		BOX 26

10057460010-A.dwg

MWH		Project: Areva Feature: Core Log			ROCK BORING LOG		Hole No.: GW-1				
Date Started: 4/21/08		Date Completed: 5/8/08		Logged By: B. Bragdon		Checked By: K. Esposito					
Total Depth (ft): 730.5		Depth to Water (ft):		Northing: 698,178.53		Vertical Angle:					
Drilling Contr.: Crux Subsurface, Inc.		Driller: Brandon Gereaux		Easting: 584,480.21		Azimuth:					
Drill Rig: Rotary Core		Core Barrel: HQ x 5'		Ground Elev.: 5176.32							
Depth (ft)	Elevation (ft)	Run No.	Recovery (%)	ROD (%)	Fractures/Foot	Lithology (Graphic Symbol)	Structure	Fracture Spacing	Lithologic Descriptions	Packer Test	Notes and Observations (Sample / Test Data, Water Levels, Drilling Characteristics, Casing Depths, Core Box No.)
242							70°	2 mm			
243							70°	2 mm	RUBBLE OF BASALT, AND FILLED WITH SILTY FINE TO MEDIUM SAND BROWN (7.5R 4/4)		
244							10°	1 mm	GRADES TO DUSKY RED (10R 3/2) WITH ABUNDANT VESICLES UP TO 10 mm		
245		50	4.9/5.0 (98%)	4.6/5.0 (92%)			70°	2 mm			
246							70°	2 mm			
247							3 mm	3 mm	WITH TRACE SILTY SAND		
248							60°	1 mm	GRADES TO VERY FINE GRAINED BASALT, DARK GRAY (7.5R 4/1) WITH TRACE VESICLES GREATER THAN 1 mm		
249							70°	1 mm			
250											
251		51	5.0/5.0 (100%)	4.0/5.0 (80%)			60°	1 mm			BOX 27
252							70°	1 mm			

10057460010-A.dwg

MWH		Project: Areva Feature: Core Log				ROCK BORING LOG		Hole No.: GW-1			
Date Started: 4/21/08		Date Completed: 5/8/08		Logged By: B. Bragdon		Checked By: K. Esposito		Sheet No.: 24 of 67			
Total Depth (ft): 730.5		Depth to Water (ft):		Northing: 698,178.53		Vertical Angle:		Job No.: 1005746			
Drilling Contr.: Crux Subsurface, Inc.		Driller: Brandon Gereaux		Easting: 584,480.21		Azimuth:					
Drill Rig: Rotary Core		Core Barrel: HQ x 5'		Ground Elev.: 5176.32							
Depth (ft)	Elevation (ft)	Run No.	Recovery (%)	ROD (%)	Fractures/Foot	Lithology (Graphic Symbol)	Structure	Fracture Spacing	Lithologic Descriptions	Packer Test	Notes and Observations (Sample / Test Data, Water Levels, Drilling Characteristics, Casing Depths, Core Box No.)
253							SM		SILTY SAND (SM), MODERATE YELLOWISH BROWN (10YR 5/4) NON PLASTIC		
254							10°	2 mm	VESICULAR BASALT, BLACK (N2.5), ABUNDANT VESICLES UP TO 10 mm		
255		52						2 mm	WITH TRACE SILTY SAND ALONG FRACTURE		
256			5.0/5.0 (100%)	5.0/5.0 (100%)							
257								2 mm			
258									VESICULAR BASALT, AS ABOVE GRADING TO DARK GRAY (7.5R 4/1)		
259											
260		53					80°	1 mm			BOX 28
261			5.0/5.0 (100%)	4.7/5.0 (94%)					DECREASE IN AMOUNT OF VESICLES UP TO 10 mm		
262											
263							0°		FEW VUGS/VESICLES UP TO 20 mm		

10057460010-A.dwg

MWH		ROCK BORING LOG				Hole No.: GW-1					
Project: Areva		Date Completed: 5/8/08		Logged By: B. Bragdon		Checked By: K. Esposito					
Feature: Core Log		Date Started: 4/21/08		Total Depth (ft): 730.5		Sheet No.: 25 of 67					
Drilling Contr.: Crux Subsurface, Inc.		Driller: Brandon Gereaux		Northing: 698,178.53		Job No.: 1005746					
Drill Rig: Rotary Core		Core Barrel: HQ x 5'		Easting: 584,480.21		Vertical Angle:					
				Ground Elev.: 5176.32							
Depth (ft)	Elevation (ft)	Run No.	Recovery (%)	ROD (%)	Fractures/Foot	Lithology (Graphic Symbol)	Structure	Fracture Spacing	Lithologic Descriptions	Packer Test	Notes and Observations (Sample / Test Data, Water Levels, Drilling Characteristics, Casing Depths, Core Box No.)
264											
265		54									
266			5 0'5.0 (100%)	5 0'5.0 (100%)					VESICULAR BASALT, BLACK (N2.5) TO DARK GRAY (N4) FEW VESICLES GREATER THAN 5 mm		
267											
268								2 mm			
269											
270		55						2 mm	WITH TRACE YELLOWISH BROWN (10YR 5/4) SILT ALONG FRACTURE		BOX 29
271			5 0'5.0 (100%)	5 0'5.0 (100%)				45°			
272									NO FRACTURES, DARK REDDISH GRAY (10R 4/1), FINE GRAINED SMALL VESICLES 1-2 mm		
273											
274											

10057460010-A.dwg


MWH		Project: Areva Feature: Core Log				ROCK BORING LOG		Hole No.: GW-1			
Date Started: 4/21/08		Date Completed: 5/8/08		Logged By: B. Bragdon		Checked By: K. Esposito		Sheet No.: 26 of 67			
Total Depth (ft): 730.5		Depth to Water (ft):		Northing: 698,178.53		Vertical Angle:		Job No.: 1005746			
Drilling Contr.: Crux Subsurface, Inc.		Driller: Brandon Gereaux		Easting: 584,480.21		Azimuth:					
Drill Rig: Rotary Core		Core Barrel: HQ x 5'		Ground Elev.: 5176.32							
Depth (ft)	Elevation (ft)	Run No.	Recovery (%)	ROD (%)	Fractures/Foot	Lithology (Graphic Symbol)	Structure	Fracture Spacing	Lithologic Descriptions	Packer Test	Notes and Observations (Sample / Test Data, Water Levels, Drilling Characteristics, Casing Depths, Core Box No.)
275		56									
276			5 0/5 0 (100%)	4 3/5 0 (86%)			50°	1 mm			
277											
278								1 mm	FINE GRAINED BASALT, WITH FEW VESICLES GREATER THAN 3 mm		
279									RUBBLE WITH CINDERS (RED 10R 4/4), SILT YELLOWISH BROWN (10YR 5/4) AND BASALT, BLACK (N2.5)		
280		57							BLACK (N2.5) BASALT, WITH ABUNDANT VESICLES 5-8 mm		BOX 30
281			5 0/5 0 (100%)	5 0/5 0 (100%)				2 mm	BASALT, GRADES TO DARK REDDISH GRAY (10R 3/1)		
282							20°				
283								1 mm	GRADES TO BLACK (N2.5) BASALT, WITH ABUNDANT VESICLES 3-5 mm SOME 10-15 mm		
284							60°	2-3 mm	FRACTURES FILLED WITH MODERATE YELLOWISH BROWN (10YR 5/4) SILT		
285		58					20°				
286							80°				

10057460010-A.dwg

MWH		Project: Areva Feature: Core Log				ROCK BORING LOG		Hole No.: GW-1			
Date Started: 4/21/08		Date Completed: 5/8/08		Logged By: B. Bragdon		Checked By: K. Esposito		Sheet No.: 27 of 67			
Total Depth (ft): 730.5		Depth to Water (ft):		Northing: 698,178.53		Vertical Angle:		Job No.: 1005746			
Drilling Contr.: Crux Subsurface, Inc.		Driller: Brandon Gereaux		Easting: 584,480.21		Azimuth:					
Drill Rig: Rotary Core		Core Barrel: HQ x 5'		Ground Elev.: 5176.32							
Depth (ft)	Elevation (ft)	Run No.	Recovery (%)	ROD (%)	Fractures/Foot	Lithology (Graphic Symbol)	Structure	Fracture Spacing	Lithologic Descriptions	Packer Test	Notes and Observations (Sample / Test Data, Water Levels, Drilling Characteristics, Casing Depths, Core Box No.)
286			5.0/5.0 (100%)	4.6/5.0 (92%)			80°		BLACK (N2.5) BASALT, FINE GRAINED FEW VESICLES OVER 2 mm WITH FEW VUGS		
287							80°	2 mm			
288		59					10°	5-10 mm	SOME SILT OF YELLOWISH BROWN (10YR 5/4) IN FRACTURES AND RUBBLE		BOX 31
289							40°	1 mm	SOME DUSKY RED (10R 3/4) IN VUGS VOIDS		
290							40°				
291			5.0/5.0 (100%)	3.7/5.0 (74%)			30°	3 mm	SOME SILT OF YELLOWISH BROWN (10YR 5/4)		
292								1 mm			
293								1 mm			
294											
295		60					50°		LARGER VESICLES APPROX 295 DARK GRAY (N4) TO BLACK (N2.5) WITH DUSKY RED IN VOIDS		
296			5.0/5.0 (100%)	4.3/5.0 (86%)					RUBBLE		

10057460010-A.dwg

OD


 ROCK BORING LOG										Hole No.: GW-1	
Project: Areva										Checked By: K. Esposito	
Feature: Core Log										Job No.: 1005746	
Date Started: 4/21/08			Date Completed: 5/8/08			Logged By: B. Bragdon		Vertical Angle:			
Total Depth (ft): 730.5			Depth to Water (ft):			Northing: 698,178.53					
Drilling Contr.: Crux Subsurface, Inc.			Driller: Brandon Gereaux			Easting: 584,480.21		Azimuth:			
Drill Rig: Rotary Core			Core Barrel: HQ x 5'			Ground Elev.: 5176.32					
Depth (ft)	Elevation (ft)	Run No.	Recovery (%)	ROD (%)	Fractures/Foot	Lithology (Graphic Symbol)	Structure	Fracture Spacing	Lithologic Descriptions	Packer Test	Notes and Observations (Sample / Test Data, Water Levels, Drilling Characteristics, Casing Depths, Core Box No.)
297								1 mm			
298								1 mm	SILT IN FRACTURE LARGE VESICLES DARK GRAY BLACK		BOX 32
299								1 mm			
300		61	4.9/5.0 (98%)	4.6/5.0 (92%)				1 mm	RUBBLE OF DARK GRAY (N3) TO BLACK (N2.5) BASALT, WITH WEAK RED (2.5YR 4/2) IN VESICLES SAND DUSKY RED (10R 3/3) ALONG FRACTURES		
301								10"			
302								2 mm			
303								10"			
304								2 mm			
305		62	5.0/5.0 (100%)	3.7/5.0 (74%)				70°	RUBBLE OF DARK GRAY (N4) TO BLACK (N2.5) VESICULAR BASALT, WITH WEAK RED (10R 3/3) ALONG FRACTURES AND IN VESICLES		
306								85°			
307								85°			BOX 33

1005746D010-A.dwg

MWH		Project: Areva Feature: Core Log				ROCK BORING LOG		Hole No.: GW-1			
Date Started: 4/21/08		Date Completed: 5/8/08		Logged By: B. Bragdon		Checked By: K. Esposito		Sheet No.: 29 of 67			
Total Depth (ft): 730.5		Depth to Water (ft):		Northing: 698,178.53		Vertical Angle:		Job No.: 1005746			
Drilling Contr.: Crux Subsurface, Inc.		Driller: Brandon Gereaux		Easting: 584,480.21		Azimuth:					
Drill Rig: Rotary Core		Core Barrel: HQ x 5'		Ground Elev.: 5176.32							
Depth (ft)	Elevation (ft)	Run No.	Recovery (%)	ROD (%)	Fractures/Foot	Lithology (Graphic Symbol)	Structure	Fracture Spacing	Lithologic Descriptions	Packer Test	Notes and Observations (Sample / Test Data, Water Levels, Drilling Characteristics, Casing Depths, Core Box No.)
308									VERY FRACTURED BASALT, WITH WEAK RED (10R 4/4) CINDERS		
309											
310									VERY FRACTURED, BASALT, GRADES TO DUSKY RED (10R 3/2) WITH YELLOWISH BROWN (10YR 5/4) SILTY COATING ALONG FRACTURES		
311		63	5.0/5.0 (100%)	3.8/5.0 (76%)			70°	2.5 mm			
312									BLACK (N2.5) BASALT, WITH DUSKY RED (10R 3/2) IN VESICLES AND VOIDS UP TO 10 mm FRACTURE COATING OF LIGHT BROWN (7.5YR 6/3) AND IRIDESCENCE COATING		
313							80°	2 mm			
314									VOID WITH LIGHT BROWN (7.5YR 6/3) COATING VESICLES UP TO 5 mm SOME VUGS		
315		64	2.0/2.5 (80%)	0.7/2.5 (28%)							
316									RUBBLE OF DUSKY RED (10R 3/2) AND DARK GRAY (N4) BASALT, TRACE YELLOWISH BROWN (10YR 5/4) SILT		
317											
318		65	2.4/2.4 (100%)	2.4/2.4 (100%)					BLACK (N2.5) VESICULAR BASALT, VESICLES UP TO 5 mm		

10057460010-A.dwg

4/24/08

 ROCK BORING LOG										Hole No.: GW-1					
Project: Areva										Checked By: K. Esposito					
Feature: Core Log										Sheet No.: 30 of 67					
Date Started: 4/21/08										Job No.: 1005746					
Date Completed: 5/8/08										Logged By: B. Bragdon					
Total Depth (ft): 730.5										Depth to Water (ft):		Vertical Angle:			
Drilling Contr.: Crux Subsurface, Inc.										Driller: Brandon Gereaux		Northing: 698,178.53			
Drill Rig: Rotary Core										Core Barrel: HQ x 5'		Easting: 584,480.21		Azimuth:	
Ground Elev.: 5176.32															
Depth (ft)	Elevation (ft)	Run No.	Recovery (%)	ROD (%)	Fractures/Foot	Lithology (Graphic Symbol)	Structure	Fracture Spacing	Lithologic Descriptions	Packer Test	Notes and Observations (Sample / Test Data, Water Levels, Drilling Characteristics, Casing Depths, Core Box No.)				
319								2 mm			SHORT CORE RUN TO CHECK DRILL BIT BOX 34				
320		66	4.2/4.6 (91%)	4.2/4.6 (91%)			60°	2 mm	VESICULAR BASALT, VERY DARK GRAY (N3) WITH VESICLES UP TO 10 mm						
321															
322								5 mm	WITH TRACE YELLOWISH BROWN (10YR 5/4) SILT COATING ALONG FRACTURE						
323															
324		67	1.0/1.0 (100%)	1.0/1.0 (100%)					DECREASE IN VESICLES SIZE AND FINER GRAINED BASALT, VERY DARK GRAY (N3)		SHORT CORE RUN TO CHECK DRILL BIT				
325		68	5.0/5.0 (100%)	4.2/5.0 (84%)				1-2 mm							
326															
327								85°	2 mm						
328											BOX 35				
329								80°	1.4 mm	WITH SOME YELLOWISH BROWN (10YR 5/4) COATING ALONG FRACTURES AND TRACE SILT LOCALLY					
								10							

10057460010-A.dwg

MWH		ROCK BORING LOG				Hole No.: GW-1					
Project: Areva		Date Completed: 5/8/08		Logged By: B. Bragdon		Checked By: K. Esposito					
Feature: Core Log		Date Started: 4/21/08		Northing: 698,178.53		Sheet No.: 31 of 67					
Total Depth (ft): 730.5		Depth to Water (ft):		Easting: 584,480.21		Job No.: 1005746					
Drilling Contr.: Crux Subsurface, Inc.		Driller: Brandon Gereaux		Vertical Angle:		Azimuth:					
Drill Rig: Rotary Core		Core Barrel: HQ x 5'		Ground Elev.: 5176.32							
Depth (ft)	Elevation (ft)	Run No.	Recovery (%)	ROD (%)	Fractures/Foot	Lithology (Graphic Symbol)	Structure	Fracture Spacing	Lithologic Descriptions	Packer Test	Notes and Observations (Sample / Test Data, Water Levels, Drilling Characteristics, Casing Depths, Core Box No.)
330		69									
331			5.0/5.0 (100%)	4.4/5.0 (88%)					SOME GAPS AND VOIDS ALONG FRACTURES WITH YELLOWISH BROWN (10YR 5/4) SILT ALONG FRACTURE		
332											
333									GRADES TO VERY FINE GRAINED NO VESICLES >1 mm		
334								VOID	VESICULAR BASALT, OF REDDISH GRAY (10R 3/1) WITH WEAK RED (10R 4/4) AND YELLOWISH BROWN (10YR 5/4) SILT ALONG FRACTURES ABUNDANT VESICLES UP TO 10 mm		
335		70									
336			5.0/5.0 (100%)	4.7/5.0 (94%)				2 mm 60°			
337								50°			
338								1-2 mm			
339								80°	GRADES TO VERY DARK GRAY (N3) WITH REDDISH GRAY (10R 3/1) LOCALLY WITH FEW VESICLES VESICLES UP TO 3 mm	BOX 36	
340		71									

10057460011-A.dwg

MWH		Project: Areva Feature: Core Log			ROCK BORING LOG		Hole No.: GW-1				
Date Started: 4/21/08		Date Completed: 5/8/08		Logged By: B. Bragdon		Checked By: K. Esposito					
Total Depth (ft): 730.5		Depth to Water (ft):		Northing: 698,178.53		Vertical Angle:					
Drilling Contr.: Crux Subsurface, Inc.		Driller: Brandon Gereaux		Easting: 584,480.21		Azimuth:					
Drill Rig: Rotary Core		Core Barrel: HQ x 5'		Ground Elev.: 5176.32							
Depth (ft)	Elevation (ft)	Run No.	Recovery (%)	ROD (%)	Fractures/Foot	Lithology (Graphic Symbol)	Structure	Fracture Spacing	Lithologic Descriptions	Packer Test	Notes and Observations (Sample / Test Data, Water Levels, Drilling Characteristics, Casing Depths, Core Box No.)
341			5.0/5.0 (100%)	4.6/5.0 (92%)				3 mm			
342							20°	1 mm			
343							85°	2 mm	GRADES TO WEAK RED (10R 4/2) LARGE VESICLES UP TO 15 mm		
344								1 mm			
345		72	5.0/5.0 (100%)	4.7/5.0 (94%)			40°		GRADES TO DARK GRAY (N4) FINE TO MEDIUM GRAINED FEW VESICLES >2 mm		
346									LARGER VESICLES AT 345.3 AND SOME WEAK RED (10R 4/3) IN VESICLES WITH SOME YELLOW BROWN (10YR 5/4) COATING ALONG FRACTURE VESICLES UP TO 10 mm		
347							90°	1-5 mm			BOX 37
348							90°	1-10 mm			
349							70°	1 mm	SOME FRACTURE COATING OF YELLOW BROWN (10YR 5/4)		
350								3 mm			
351		73	5.0/5.0 (100%)	5.0/5.0 (100%)							

10057460011-A.dwg

MWH		Project: Areva Feature: Core Log			ROCK BORING LOG		Hole No.: GW-1				
Date Started: 4/21/08		Date Completed: 5/8/08		Logged By: B. Bragdon		Checked By: K. Esposito					
Total Depth (ft): 730.5		Depth to Water (ft):		Northing: 698,178.53		Vertical Angle:					
Drilling Contr.: Crux Subsurface, Inc.		Driller: Brandon Gereaux		Easting: 584,480.21		Azimuth:					
Drill Rig: Rotary Core		Core Barrel: HQ x 5'		Ground Elev.: 5176.32							
Depth (ft)	Elevation (ft)	Run No.	Recovery (%)	ROD (%)	Fractures/Foot	Lithology (Graphic Symbol)	Structure	Fracture Spacing	Lithologic Descriptions	Packer Test	Notes and Observations (Sample / Test Data, Water Levels, Drilling Characteristics, Casing Depths, Core Box No.)
352							90°	2-10 mm			
353											
354									GRADES TO FINE GRAINED BASALT, WITH SOME HORIZONTAL VUGS, VESICLES 1 mm OR <1 mm, DARK GRAY (N4)		
355		74	4.5/5.0 (90%)	4.3/5.0 (86%)							
356							60°	10 mm	VOID WITH TRACE YELLOWISH BROWN COATING ALONG FRACTURE, BASALT, GRADES TO WEAK RED (10R 4/3) WITH VESICLES UP TO 15 mm		
357							80°	2 mm			BOX 38
358											
359								3 mm 1 mm	GRADES TO DARK REDDISH GRAY (10R 3/1) WITH VESICLES UP TO 15 mm WITH SOME BENTONITE FROM DRILLING FLUID ALONG FRACTURES		
360		75	5.0/5.0 (100%)	4.6/5.0 (92%)				2 mm			
361									GRADES TO VERY FINE GRAINED BASALT		
362									GRADES TO BASALT, WITH VESICLES UP TO 8 mm, BLACK (N2.5)		
									VOID 10-20 mm		


10057460011-A.dwg

MWH		Project: Areva Feature: Core Log				ROCK BORING LOG		Hole No.: GW-1			
Date Started: 4/21/08		Date Completed: 5/8/08		Logged By: B. Bragdon		Checked By: K. Esposito		Sheet No.: 34 of 67			
Total Depth (ft): 730.5		Depth to Water (ft):		Northing: 698,178.53		Vertical Angle:		Job No.: 1005746			
Drilling Contr.: Crux Subsurface, Inc.		Driller: Brandon Gereaux		Easting: 584,480.21		Azimuth:					
Drill Rig: Rotary Core		Core Barrel: HQ x 5'		Ground Elev.: 5176.32							
Depth (ft)	Elevation (ft)	Run No.	Recovery (%)	ROD (%)	Fractures/Foot	Lithology (Graphic Symbol)	Structure	Fracture Spacing	Lithologic Descriptions	Packer Test	Notes and Observations (Sample / Test Data, Water Levels, Drilling Characteristics, Casing Depths, Core Box No.)
363									GRADES TO WEAK RED (10R 4/2) WITH VESICLES UP TO 10 mm		
364							50°				
365		76					30°		2.5 mm TRACE YELLOWISH BROWN FRACTURE COATING, BASALT, GRADES TO DUSKY RED (10R 3/2)		
366			4.5/5.0 (90%)	2.8/5.0 (56%)			80°				
367							2.5 mm		DARK RED (10R 3/4) FRACTURE COATING, TRACE SILTY SAND OF YELLOWISH BROWN (10YR 5/4) GRADES TO RUBBLE		BOX 39
368							40°				
369							30°		BASALT, GRADES TO VERY DARK GRAY (N8) WITH VESICLES UP TO 5 mm		
370		77									
371			4.9/5.0 (98%)	4.9/5.0 (98%)			1 mm				
372							10°		WITH TRACE YELLOWISH BROWN (10YR 5/4) COATING ALONG FRACTURE, BASALT, GRADES TO VERY DARK GRAY (N3) WITH VESICLES 5-20 mm		
373							2-3 mm				

1005746D011-A.dwg

MWH		Project: Areva Feature: Core Log				ROCK BORING LOG		Hole No.: GW-1			
Date Started: 4/21/08		Date Completed: 5/8/08		Logged By: B. Bragdon		Checked By: K. Esposito		Sheet No.: 35 of 67			
Total Depth (ft): 730.5		Depth to Water (ft):		Northing: 698,178.53		Vertical Angle:		Job No.: 1005746			
Drilling Contr.: Crux Subsurface, Inc.		Driller: Brandon Gereaux		Easting: 584,480.21		Azimuth:					
Drill Rig: Rotary Core		Core Barrel: HQ x 5'		Ground Elev.: 5176.32							
Depth (ft)	Elevation (ft)	Run No.	Recovery (%)	ROD (%)	Fractures/Foot	Lithology (Graphic Symbol)	Structure	Fracture Spacing	Lithologic Descriptions	Packer Test	Notes and Observations (Sample / Test Data, Water Levels, Drilling Characteristics, Casing Depths, Core Box No.)
374											
375		78	4 9/5 0 (98%)	4 9/5 0 (98%)					GRADES TO VERY FINE GRAINED BASALT, FEW VESICLES AND VOIDS UP TO 10 mm GENERALLY < 1 mm		
376											
377											
378											
379											
380		79	4 9/5 0 (98%)	4 6/5 0 (92%)			90°	1 mm			
381							60°	1-2 mm	VERY FINE GRAINED BASALT, WITH FEW VESICLES > 1 mm GRADES TO BLACK (N2.5)		
382							50°	1 mm			
383							60°	2-20 mm	WITH TRACE SILTY COATING IN FRACTURE AND VOID OF YELLOWISH BROWN (10YR 5/4)		
384							50°	10 mm	SOME RUBBLE		


10057460011-A.dwg

 ROCK BORING LOG										Hole No.: GW-1 Sheet No.: 36 of 67 Job No.: 1005746	
Date Started: 4/21/08 Total Depth (ft): 730.5 Drilling Contr.: Crux Subsurface, Inc. Drill Rig: Rotary Core			Project: Areva Feature: Core Log Date Completed: 5/8/08 Depth to Water (ft): Driller: Brandon Gereaux Core Barrel: HQ x 5'			Logged By: B. Bragdon Northing: 698,178.53 Easting: 584,480.21 Ground Elev.: 5176.32			Checked By: K. Esposito Vertical Angle: Azimuth:		
Depth (ft)	Elevation (ft)	Run No.	Recovery (%)	ROD (%)	Fractures/Foot	Lithology (Graphic Symbol)	Structure	Fracture Spacing	Lithologic Descriptions	Packer Test	Notes and Observations (Sample / Test Data, Water Levels, Drilling Characteristics, Casing Depths, Core Box No.)
385		80									
386			5.0/5.0 (100%)	5.0/5.0 (100%)			70°	2 mm	VERY FINE GRAINED BASALT, BLACK (N2.5) WITH FEW VESICLES >1 mm		
387							50°				BOX 41
388							1 mm	1 mm	WITH TRACE SILTY COATING LOCALLY ALONG FRACTURES OF YELLOWISH BROWN (10YR 5/4)		
389							70°	1 mm			
390		81					50°	1 mm			
391			5.0/5.0 (100%)	4.3/5.0 (86%)			40°	1 mm			
392							1 mm	1 mm			
393							50°	1 mm			
394							40°	2 mm			
395		82					20°		VERY BROKEN AND WITH TRACE COATING OF YELLOWISH BROWN (10YR 5/4) SILT ALONG FRACTURES, GRADING TO LARGE VESICLES UP TO 10 mm AND TRACE WEAK RED (10R 4/2) CINDERS AND COATING		
			4.5/5.0 (90%)	2.8/5.0 (56%)							BOX 42 4/25/08

1005746D011-A.dwg

MWH		Project: Areva Feature: Core Log			ROCK BORING LOG		Hole No.: GW-1				
Date Started: 4/21/08		Date Completed: 5/8/08		Logged By: B. Bragdon		Checked By: K. Esposito					
Total Depth (ft): 730.5		Depth to Water (ft):		Northing: 698,178.53		Vertical Angle:					
Drilling Contr.: Crux Subsurface, Inc.		Driller: Brandon Gereaux		Easting: 584,480.21		Azimuth:					
Drill Rig: Rotary Core		Core Barrel: HQ x 5'		Ground Elev.: 5176.32							
Depth (ft)	Elevation (ft)	Run No.	Recovery (%)	ROD (%)	Fractures/Foot	Lithology (Graphic Symbol)	Structure	Fracture Spacing	Lithologic Descriptions	Packer Test	Notes and Observations (Sample / Test Data, Water Levels, Drilling Characteristics, Casing Depths, Core Box No.)
396									VESICULAR BASALT, DARK REDDISH GRAY (10R 3/1) WITH VESICLES AND FRACTURES OF RED (10R 4/ 6), VERY BROKEN 2-5 mm VUGS UP TO 20 mm		
397											
398								70° 2 mm			
399								5-10 mm	GRADES TO VERY FINE GRAINED BASALT, WITH VERY FEW VESICLES >1 mm VERY DARK GRAY (N3) TO BLACK (N25)		
400		83	4.3/4.8 (100%)	4.8/4.8 (100%)							
401								10° 2 mm	GRADES TO VESICULAR BASALT, WITH VESICLES UP TO 5-8 mm, VERY DARK GRAY (N3)		
402											
403								ML/CL	SILTCLAY, LOW TO MEDIUM PLASTICITY LOCALLY, STRONG BROWN (5YR 5/6) WITH COARSE GRAVEL TO COBBLE SIZE BASALT	TEST P-4, K(1)=3.0E-06	
404											
405		83	4.2/5.0 (84%)	0/5.0 (0%)							BOX 43
406									INCREASE IN SIZE OF BASALT IN SOIL MATRIX BROWN (7.5YR 5/3)		

1005746D011--A.dwg

 ROCK BORING LOG										Hole No.: GW-1 Sheet No.: 38 of 67 Job No.: 1005746	
Date Started: 4/21/08			Date Completed: 5/8/08			Logged By: B. Bragdon		Checked By: K. Esposito			
Total Depth (ft): 730.5			Depth to Water (ft):			Northing: 698,178.53		Vertical Angle:			
Drilling Contr.: Crux Subsurface, Inc.			Driller: Brandon Gereaux			Easting: 584,480.21		Azimuth:			
Drill Rig: Rotary Core			Core Barrel: HQ x 5'			Ground Elev.: 5176.32					
Depth (ft)	Elevation (ft)	Run No.	Recovery (%)	ROD (%)	Fractures/Foot	Lithology (Graphic Symbol)	Structure	Fracture Spacing	Lithologic Descriptions	Packer Test	Notes and Observations (Sample / Test Data, Water Levels, Drilling Characteristics, Casing Depths, Core Box No.)
-407											
-408											
-409									GRADES TO CLAYEY SILT, SLIGHTLY MOIST		
-410		84							WITH SOME FINE TO MEDIUM SAND		
-411			5.0/5.0 (100%)	4.7/5.0 (94%)			60°	3 mm	FINE GRAINED BASALT, WITH FEW VESICLES AND VUGS 5-20 mm VERY DARK GRAY (N3)		
-412							70°	1 mm			
-413							80°	3 mm	FRACTURE COATING OF YELLOWISH BROWN (10YR 5/4)		
-414								20 mm	VOID WITH SOME RUBBLE		
-415		85					20°	3 mm			BOX 44
-416			5.0/5.0 (100%)	5.0/5.0 (100%)			60°	1 mm	FINE GRAINED BASALT, WITH FEW VUGS AND VESICLES UP TO 10 mm VERY DARK GRAY (N3)		
-417							60°	2 mm			

1005746D011-A.dwg

MWH		Project: Areva Feature: Core Log				ROCK BORING LOG		Hole No.: GW-1			
Date Started: 4/21/08		Date Completed: 5/8/08		Logged By: B. Bragdon		Checked By: K. Esposito		Sheet No.: 39 of 67			
Total Depth (ft): 730.5		Depth to Water (ft):		Northing: 698,178.53		Vertical Angle:		Job No.: 1005746			
Drilling Contr.: Crux Subsurface, Inc.		Driller: Brandon Gereaux		Easting: 584,480.21		Azimuth:					
Drill Rig: Rotary Core		Core Barrel: HQ x 5'		Ground Elev.: 5176.32							
Depth (ft)	Elevation (ft)	Run No.	Recovery (%)	ROD (%)	Fractures/Foot	Lithology (Graphic Symbol)	Structure	Fracture Spacing	Lithologic Descriptions	Packer Test	Notes and Observations (Sample / Test Data, Water Levels, Drilling Characteristics, Casing Depths, Core Box No.)
418											
419								40°	2 mm		WITH SOME PALE BROWN (10YR 6/3) COATING ALONG FRACTURE
420		86						60°			VOID OF 20 mm
421			5.0/5.0 (100%)	3.7/5.0 (74%)				10°			
422											
423								20°			GRADES TO COARSE GRAINED BASALT, WITH PHENOCRYSTS AND ABUNDANT VESICLES UP TO 5 mm, BLACK (N2.5) WITH DUSKY RED (10R 3/3) LOCALLY IN VESICLES AND ALONG FRACTURES FILLED WITH CINDERS DUSKY RED (10R 3/3) LOCALLY
424								30°			
425		86	5.0/5.0 (100%)	4.5/5.0 (90%)				50°			
426								60°	1-2 mm		
427								60°			
428								85°	1-2 mm		RUBBLE IN FRACTURE (30 mm)

10057460011-A.dwg

BOX 45

MWH		Project: Areva Feature: Core Log				ROCK BORING LOG		Hole No.: GW-1			
Date Started: 4/21/08		Date Completed: 5/8/08		Logged By: B. Bragdon		Checked By: K. Esposito		Sheet No.: 40 of 67			
Total Depth (ft): 730.5		Depth to Water (ft):		Northing: 698,178.53		Vertical Angle:		Job No.: 1005746			
Drilling Contr.: Crux Subsurface, Inc.		Driller: Brandon Gereaux		Easting: 584,480.21		Azimuth:					
Drill Rig: Rotary Core		Core Barrel: HQ x 5'		Ground Elev.: 5176.32							
Depth (ft)	Elevation (ft)	Run No.	Recovery (%)	ROD (%)	Fractures/Foot	Lithology (Graphic Symbol)	Structure	Fracture Spacing	Lithologic Descriptions	Packer Test	Notes and Observations (Sample / Test Data, Water Levels, Drilling Characteristics, Casing Depths, Core Box No.)
429							85°	2 mm			
430		88	4.5/5.0 (90%)	3.0/5.0 (60%)							
431									VESICULAR BASALT, WITH PHENOCRYSTS, VESICLES UP TO 10 mm GENERALLY 2-5 mm, BLACK (N2.5) WITH SOME DUSKY RED (10R 4/4) IN FRACTURES AND VESICLES		
432									RUBBLE		
433											
434											
435		89	5.0/5.0 (100%)	3.4/5.0 (68%)			70°	1 mm	WITH DUSKY RED (10R 4/4) CINDERS AT 435.5		BOX 46
436							40°				
437							40°	3-5 mm	VESICLES BASALT, WITH PHENOCRYSTS VESICLES UP TO 5-8 mm, GENERALLY 1-5 mm, BLACK (N2.5)		
438							20°				
439							20°				
							90°				
							30°				
								1-2 mm	TRACE DUSKY RED (10R 4/4) AND YELLOWISH BROWN (10YR 5/4) ALONG FRACTURES		

1005746D011--A.dwg

MWH		Project: Areva Feature: Core Log			ROCK BORING LOG		Hole No.: GW-1				
Date Started: 4/21/08		Date Completed: 5/8/08		Logged By: B. Bragdon		Checked By: K. Esposito					
Total Depth (ft): 730.5		Depth to Water (ft):		Northing: 698,178.53		Vertical Angle:					
Drilling Contr.: Crux Subsurface, Inc.		Driller: Brandon Gereaux		Easting: 584,480.21		Azimuth:					
Drill Rig: Rotary Core		Core Barrel: HQ x 5'		Ground Elev.: 5176.32							
Depth (ft)	Elevation (ft)	Run No.	Recovery (%)	ROD (%)	Fractures/Foot	Lithology (Graphic Symbol)	Structure	Fracture Spacing	Lithologic Descriptions	Packer Test	Notes and Observations (Sample / Test Data, Water Levels, Drilling Characteristics, Casing Depths, Core Box No.)
-440		90									
-441			4 9/5 0 (98%)	4 6/5 0 (92%)			10°	1 mm	VESICULAR BASALT, VERY DARK GRAY (N3) WITH DUSKY RED (10R 3/2) IN VESICLES AND SOME FRACTURES. VESICLES UP TO 10 mm GENERALLY 3-5 mm		
-442						10°	1 mm				
-443						70°	1 mm				
-444						20°	1 mm				
-445						85°	2 mm				
-446		91				90°	3 mm				
-447			5 0/5 0 (100%)	5 0/5 0 (100%)		85°	1 mm				
-448						20°	1 mm				
-449						85°	1 mm				
-450		92				80°	1 mm				
			5 0/5 0 (100%)	4 8/5 0 (96%)						BOX 47	

10057460012-A.dwg

MWH		Project: Areva Feature: Core Log				ROCK BORING LOG		Hole No.: GW-1			
Date Started: 4/21/08		Date Completed: 5/8/08		Logged By: B. Bragdon		Checked By: K. Esposito		Sheet No.: 42 of 67			
Total Depth (ft): 730.5		Depth to Water (ft):		Northing: 698,178.53		Vertical Angle:		Job No.: 1005746			
Drilling Contr.: Crux Subsurface, Inc.		Driller: Brandon Gereaux		Easting: 584,480.21		Azimuth:					
Drill Rig: Rotary Core		Core Barrel: HQ x 5'		Ground Elev.: 5176.32							
Depth (ft)	Elevation (ft)	Run No.	Recovery (%)	RCD (%)	Fractures/Foot	Lithology (Graphic Symbol)	Structure	Fracture Spacing	Lithologic Descriptions	Packer Test	Notes and Observations (Sample / Test Data, Water Levels, Drilling Characteristics, Casing Depths, Core Box No.)
-451											
-452									FINE TO MEDIUM GRAINED BASALT, FEW 1 mm VESICLES. GRAY (N5) TO DARK GRAY (N4)		
-453							35°	1 mm			
-454							30°				
-455		93						10 mm	VOID WITH RUBBLE		BOX 48
-456			5.0/5.0 (100%)	3.1/5.0 (62%)			40°				
-457							70°		FINE TO MEDIUM GRAINED BASALT, DARK GRAY (N4) FEW VESICLES GREATER THAN 1 mm		
-458							70°		VERY FRACTURED		
-459							35°				
-460							60°		INCREASE IN VESICLE SIZE TO 1-3 mm		
-461		94	5.0/5.0 (100%)	4.1/5.0 (82%)			60°	1 mm			
							80°	1 mm			
							30°	1 mm			

10057460012-A.dwg

MWH		Project: Areva Feature: Core Log			ROCK BORING LOG		Hole No.: GW-1				
Date Started: 4/21/08		Date Completed: 5/8/08		Logged By: B. Bragdon		Checked By: K. Esposito					
Total Depth (ft): 730.5		Depth to Water (ft):		Northing: 698,178.53		Vertical Angle:					
Drilling Contr.: Crux Subsurface, Inc.		Driller: Brandon Gereaux		Easting: 584,480.21		Azimuth:					
Drill Rig: Rotary Core		Core Barrel: HQ x 5'		Ground Elev.: 5176.32							
Depth (ft)	Elevation (ft)	Run No.	Recovery (%)	ROD (%)	Fractures/Foot	Lithology (Graphic Symbol)	Structure	Fracture Spacing	Lithologic Descriptions	Packer Test	Notes and Observations (Sample / Test Data, Water Levels, Drilling Characteristics, Casing Depths, Core Box No.)
462							60°	2 mm			
							85°	1 mm			
463											
464											
465		95						5.40 mm	GRADES TO MEDIUM GRAINED BASALT, DARK GRAY (N4) VESICLES 3-8 mm WITH CINDERS OF DUSKY RED (10R 3/2)		BOX 49
466			5.0/5.0 (100%)	4.5/5.0 (90%)			50°		CINDERS (20 cm) DUSKY RED (10R 3/2)		
							80°				
467							80°				
468							75°				
469							40°		GRADES TO FINE GRAINED BASALT, DARK GRAY (N4), FEW VESICLES OVER 1 mm VERY BROKEN LOCALLY		
							10 cm				
470							60°		INCREASE IN VESICLES SIZE TO 1-5 mm		
							80°				
471		96	5.0/5.0 (100%)	2.9/5.0 (58%)			80°				
							80°				
472							70°		VESICULAR BASALT, WITH VESICLES UP TO 10 mm GENERALLY 2-6 mm DARK GRAY (N4) WITH DUSKY RED (10R 3/2) IN VESICLES		
							40°				

10057460012-A.dwg

MWH		ROCK BORING LOG				Hole No.: GW-1					
Project: Areva		Date Completed: 5/8/08		Logged By: B. Bragdon		Checked By: K. Esposito					
Feature: Core Log		Date Started: 4/21/08		Northing: 698,178.53		Sheet No.: 44 of 67					
Total Depth (ft): 730.5		Depth to Water (ft):		Easting: 584,480.21		Job No.: 1005746					
Drilling Contr.: Crux Subsurface, Inc.		Driller: Brandon Gereaux		Ground Elev.: 5176.32		Vertical Angle:					
Drill Rig: Rotary Core		Core Barrel: HQ x 5'		Azimuth:							
Depth (ft)	Elevation (ft)	Run No.	Recovery (%)	ROD (%)	Fractures/Foot	Lithology (Graphic Symbol)	Structure	Fracture Spacing	Lithologic Descriptions	Packer Test	Notes and Observations (Sample / Test Data, Water Levels, Drilling Characteristics, Casing Depths, Core Box No.)
473									BASALT, GRADES TO DUSKY RED (10R 3/3)		BOX 50
474											
475		97	100%	100%			70°		BASALT, GRADES TO DARK GRAY (N4), VESICLES 2-5 mm		
476		98	74%	66%							
477											
478											
479							40°		BROKEN TO RUBBLE		
480							40°				
481		99	100%	80%					GRADES TO VERY FINE GRAINED OLIVINE BASALT, DARK GRAY (N4) FEW VESICLES TO 5 mm GENERALLY <1 mm.		
482							30°	2 mm			
483							40°	2-5 mm	FINE TO MEDIUM GRAINED BASALT, VESICLES 3-8 mm		BOX 51
							70°	1 mm			

10057460012-A.dwg

MWH		Project: Areva Feature: Core Log				ROCK BORING LOG		Hole No.: GW-1			
Date Started: 4/21/08		Date Completed: 5/8/08		Logged By: B. Bragdon		Checked By: K. Esposito		Sheet No.: 45 of 67			
Total Depth (ft): 730.5		Depth to Water (ft):		Northing: 698,178.53		Vertical Angle:		Job No.: 1005746			
Drilling Contr.: Crux Subsurface, Inc.		Driller: Brandon Gereaux		Easting: 584,480.21		Azimuth:					
Drill Rig: Rotary Core		Core Barrel: HQ x 5'		Ground Elev.: 5176.32							
Depth (ft)	Elevation (ft)	Run No.	Recovery (%)	ROD (%)	Fractures/Foot	Lithology (Graphic Symbol)	Structure	Fracture Spacing	Lithologic Descriptions	Packer Test	Notes and Observations (Sample / Test Data, Water Levels, Drilling Characteristics, Casing Depths, Core Box No.)
484								1.2 mm			
485		100									4/26/08
486			5.0/5.0 (100%)	4.8/5.0 (96%)			75°	1 mm	FINE GRAINED OLIVINE BASALT, DARK GRAY (N4) WITH FEW VESICLES 1-2 mm		
487											
488									GRADES TO LARGER VESICLES OF 5-10 mm		
489									20-25 mm VOID WITH CINDERS, RED (10R 4/6)		
490		101	5.0/5.0 (100%)	4.6/5.0 (92%)			10°	2-3 mm			
491							70°	2-3 mm	VESICULAR OLIVINE BASALT, DARK GRAY (N4) WITH TRACE RED (10R 4/6) LOCALLY VESICLES 2-5 mm		
492							70°	2 mm			BOX 52
493							80°	4 mm			
494							80°	3 mm			
							20°	1 mm			
								3 mm			
								0-10°	VERY FRACTURED		

10057460012-A.dwg

MWH		Project: Areva Feature: Core Log				ROCK BORING LOG		Hole No.: GW-1			
Date Started: 4/21/08		Date Completed: 5/8/08		Logged By: B. Bragdon		Checked By: K. Esposito		Sheet No.: 46 of 67			
Total Depth (ft): 730.5		Depth to Water (ft):		Northing: 698,178.53		Vertical Angle:		Job No.: 1005746			
Drilling Contr.: Crux Subsurface, Inc.		Driller: Brandon Gereaux		Easting: 584,480.21		Azimuth:					
Drill Rig: Rotary Core		Core Barrel: HQ x 5'		Ground Elev.: 5176.32							
Depth (ft)	Elevation (ft)	Run No.	Recovery (%)	ROD (%)	Fractures/Foot	Lithology (Graphic Symbol)	Structure	Fracture Spacing	Lithologic Descriptions	Packer Test	Notes and Observations (Sample / Test Data, Water Levels, Drilling Characteristics, Casing Depths, Core Box No.)
495		102									
496			5.0/5.0 (100%)	3.3/5.0 (66%)			70° 60°		VESICULAR BASALT, DARK GRAY (N4) WITH SOME WEAK RED (10R 4/3) VESICLES UP TO 10 mm GENERALLY 2-5 mm, VERY FRACTURED 496.5'-498.5'		
497							40° 10°				
498							80° 70°				
499							60°	1 mm			
500		103									
501			5.0/5.0 (100%)	3.3/5.0 (66%)			50°	1 mm			
502							40°	3-10 mm	LARGER VESICLES FROM 501-504; UP TO 10 mm, GENERALLY 2-5 mm WITH CINDERS OF WEAK RED (10R 4/3)		BOX 53
503							40°				
504							40°	1-3 mm			
505		109					50°		GRADES TO VERY FINE GRAINED BASALT, DARK GRAY (N4) WITH SOME DUSKY RED (10R 3/4) ALONG FRACTURES		

10057460012-A.dwg

MWH		Project: Areva Feature: Core Log			ROCK BORING LOG		Hole No.: GW-1				
Date Started: 4/21/08		Date Completed: 5/8/08		Logged By: B. Bragdon		Checked By: K. Esposito					
Total Depth (ft): 730.5		Depth to Water (ft):		Northing: 698,178.53		Vertical Angle:					
Drilling Contr.: Crux Subsurface, Inc.		Driller: Brandon Gereaux		Easting: 584,480.21		Azimuth:					
Drill Rig: Rotary Core		Core Barrel: HQ x 5'		Ground Elev.: 5176.32							
Depth (ft)	Elevation (ft)	Run No.	Recovery (%)	RCD (%)	Fractures/Foot	Lithology (Graphic Symbol)	Structure	Fracture Spacing	Lithologic Descriptions	Packer Test	Notes and Observations (Sample / Test Data, Water Levels, Drilling Characteristics, Casing Depths, Core Box No.)
506											
507							50°	1-3 mm			
508									GRADES TO GRAY (N5)		
509											
510		110	5.0/5.0 (100%)	3.3/5.0 (66%)			70°	5-10 mm	WITH CINDERS OF WEAK RED (10R 4/4)		
511							70°		VESICULAR BASALT, DARK GRAY (N4), VESICLES 2-8 mm		
512							70°				
513							50°	1 mm			
514							80°		GRADES TO DUSKY RED (10R 3/3)		
515								40 mm	VOID WITH CINDERS BLACK (N2.5) WITH SOME IRIDESCENCE LOCALLY		BOX 54
516		111	5.0/5.0 (100%)	5.0/5.0 (100%)			85°	80 mm	VESICULAR BASALT, DARK GRAY (N4), VESICLES UP TO 10 mm GENERALLY 2-5 mm		
									10x20 mm VOID		
									10x40 mm VOID		


10057460012-A.dwg

MWH		ROCK BORING LOG				Hole No.: GW-1					
Project: Areva		Date Completed: 5/8/08		Logged By: B. Bragdon		Checked By: K. Esposito					
Feature: Core Log		Date Started: 4/21/08		Total Depth (ft): 730.5		Sheet No.: 48 of 67					
Drilling Contr.: Crux Subsurface, Inc.		Driller: Brandon Gereaux		Northing: 698,178.53		Job No.: 1005746					
Drill Rig: Rotary Core		Core Barrel: HQ x 5'		Easting: 584,480.21		Vertical Angle:					
Ground Elev.: 5176.32				Azimuth:							
Depth (ft)	Elevation (ft)	Run No.	Recovery (%)	ROD (%)	Fractures/Foot	Lithology (Graphic Symbol)	Structure	Fracture Spacing	Lithologic Descriptions	Packer Test	Notes and Observations (Sample / Test Data, Water Levels, Drilling Characteristics, Casing Depths, Core Box No.)
517							60°	1 mm			
518											
519							85°	1-2 m			
520		112	5.0/5.0 (100%)	4.7/5.0 (94%)			85°				
521							85°				BOX 55
522							85°	1 mm	GRADES TO FINE GRAINED BASALT, DARK GRAY (N4) WITH 1-3 mm VESICLES, GENERALLY 1 mm		
523											
524							70°	1 mm			
525		113	5.0/5.0 (100%)	4.6/5.0 (92%)			85°	1 mm	BASALT, AS ABOVE WITH TRACE DUSKY RED (10R 3/2) LOCALLY ALONG FRACTURES		
526							75°	1 mm			
							90°	1 mm			
							80°	2 mm			
527									FEW VUGS UP TO 10 mm		

10057460012-A.dwg

MWH		ROCK BORING LOG				Hole No.: GW-1					
Project: Areva		Date Completed: 5/8/08		Logged By: B. Bragdon		Checked By: K. Esposito					
Feature: Core Log		Total Depth (ft): 730.5		Depth to Water (ft):		Vertical Angle:					
Date Started: 4/21/08		Drilling Contr.: Crux Subsurface, Inc.		Driller: Brandon Gereaux		Easting: 584,480.21					
Drill Rig: Rotary Core		Core Barrel: HQ x 5'		Ground Elev.: 5176.32		Azimuth:					
Depth (ft)	Elevation (ft)	Run No.	Recovery (%)	ROD (%)	Fractures/Foot	Lithology (Graphic Symbol)	Structure	Fracture Spacing	Lithologic Descriptions	Packer Test	Notes and Observations (Sample / Test Data, Water Levels, Drilling Characteristics, Casing Depths, Core Box No.)
528									VESICULAR BASALT, DARK GRAY (N4) FINE GRAINED, 1-3 mm VESICLES		
529											
530		114	5 0/5 0 (100%)	5 0/5 0 (100%)					FEW VUGS TO 8 mm		BOX 56
531											
532								5-10 mm VOID			
533								85° 2 mm	GRADES TO MEDIUM GRAINED BASALT, DARK GRAY (N4) TO BLACK (N2.5) WITH VESICLES 5-10 mm CINDERS RED (10R 4/6) COATING AND IN FRACTURE		
534								85° 2 mm			
535		115	5 0/5 0 (100%)	4 1/5 0 (82%)				80° 3 mm	BB GRADES TO FINE GRAINED BASALT, WITH VESICLES 1-2 mm		
536								1-2 mm			
537								85° 2 mm			
538								90° 1 mm	GRADES TO MEDIUM GRAINED BASALT, WITH VESICLES		

10057460012-A.dwg

 ROCK BORING LOG										Hole No.: GW-1 Sheet No.: 50 of 67 Job No.: 1005746	
Date Started: 4/21/08 Total Depth (ft): 730.5 Drilling Contr.: Crux Subsurface, Inc. Drill Rig: Rotary Core			Project: Areva Feature: Core Log Date Completed: 5/8/08 Depth to Water (ft): Driller: Brandon Gereaux Core Barrel: HQ x 5'			Logged By: B. Bragdon Northing: 698,178.53 Easting: 584,480.21 Ground Elev.: 5176.32			Checked By: K. Esposito Vertical Angle: Azimuth:		
Depth (ft)	Elevation (ft)	Run No.	Recovery (%)	ROD (%)	Fractures/Foot	Lithology (Graphic Symbol)	Structure	Fracture Spacing	Lithologic Descriptions	Packer Test	Notes and Observations (Sample / Test Data, Water Levels, Drilling Characteristics, Casing Depths, Core Box No.)
539							70°	2 mm	RUBBLE 3-5 mm, DARK GRAY (N4) WITH DUSKY RED (10R 3/3) LOCALLY		
540		118	5.0/5.0 (100%)	2.7/5.0 (54%)			70°	5 mm			BOX 57
541							70°	2 mm	FINE TO MEDIUM GRAINED BASALT, WEAK RED (10R 4/3), VESICLES UP TO 10 mm		
542							50°	2 mm			
543							10°				
544							20°	2.3 mm			
545		117	5.0/5.0 (100%)	5.0/5.0 (100%)			60°		BASALT, GRADES TO DUSKY RED (10R 3/2) SMALL VESICLES APPROX 1 mm FEW 3.4 mm		
546									FINE GRAINED BASALT, DARK GRAY (N4) TO BLACK (N2.5) WITH SMALL VESICLES 1-2 mm		
547									FEW HORIZONTAL ZONES OF VESICLES 3-8 mm		
548											TEST P-3, N1P-58E04
549							85°	1 mm			BOX 58

10057460012-A.dwg

MWH		ROCK BORING LOG				Hole No.: GW-1					
Project: Areva		Date Completed: 5/8/08		Logged By: B. Bragdon		Checked By: K. Esposito					
Feature: Core Log		Total Depth (ft): 730.5		Depth to Water (ft):		Vertical Angle:					
Date Started: 4/21/08		Drilling Contr.: Crux Subsurface, Inc.		Driller: Brandon Gereaux		Easting: 584,480.21					
Drill Rig: Rotary Core		Core Barrel: HQ x 5'		Ground Elev.: 5176.32		Azimuth:					
Depth (ft)	Elevation (ft)	Run No.	Recovery (%)	ROD (%)	Fractures/Foot	Lithology (Graphic Symbol)	Structure	Fracture Spacing	Lithologic Descriptions	Packer Test	Notes and Observations (Sample / Test Data, Water Levels, Drilling Characteristics, Casing Depths, Core Box No.)
550		118	5 0/5 0 (100%)	4 9/5 0 (98%)							
551											
552							40°	1 mm			
553							90°				
554							30°				
555		119	4 9/5 0 (98%)	4 6/5 0 (92%)			30°		GRADES TO LARGER VESICLES AND DUSKY RED (10R 4/4)		
556							85°	1 mm	VESICULAR BASALT, VERY DARK GRAY (N3) WITH SOME DUSKY RED (10R 3/3) LOCALLY, WITH VESICLES UP TO 10 mm GENERALLY 2-5 mm		
557							30°				
558							85°	1-2 m			BOX 59
559							80°	1 mm			
560		120	5 1/5 0 (102%)	4 8/5 0 (98%)			30°	1-2 m	FEW HORIZONTAL VUGS		
							75°	1 mm			


10057460013-A.dwg

MWH		ROCK BORING LOG				Hole No.: GW-1					
Project: Areva		Date Completed: 5/8/08		Logged By: B. Bragdon		Checked By: K. Esposito					
Feature: Core Log		Date Started: 4/21/08		Total Depth (ft): 730.5		Sheet No.: 52 of 67					
Drilling Contr.: Crux Subsurface, Inc.		Driller: Brandon Gereaux		Northing: 698,178.53		Job No.: 1005746					
Drill Rig: Rotary Core		Core Barrel: HQ x 5'		Easting: 584,480.21		Vertical Angle:					
				Azimuth:		Ground Elev.: 5176.32					
Depth (ft)	Elevation (ft)	Run No.	Recovery (%)	ROD (%)	Fractures/Foot	Lithology (Graphic Symbol)	Structure	Fracture Spacing	Lithologic Descriptions	Packer Test	Notes and Observations (Sample / Test Data, Water Levels, Drilling Characteristics, Casing Depths, Core Box No.)
561											
562							80°	1 mm	FINE GRAINED VESICULAR BASALT, VERY DARK GRAY (N3) WITH VESICLES 1-2 mm		
563											
564											
565		121	4.9/5.0 (88%)	2.3/5.0 (46%)			80°		GRADES TO BLACK (N2.5) BASALT, WITH ABUNDANT 2-5 mm VESICLES, VERY FRACTURED RUBBLE WITH CINDER'S DUSKY RED (10R 3/4)		
566							70°				
567											BOX 60
568							50°		RUBBLE WITH CINDER'S DUSKY RED (10R 3/4)		
569							50°				
570		122	5.0/5.0 (100%)	4.7/5.0 (94%)			40°		FRACTURED TO RUBBLE		
571							10°		BLACK (N2.5) BASALT, WITH ABUNDANT 1-2 mm VESICLES		
							80°	2 mm			
							70°				
								1 mm			


1005746D013-A.dwg

MWH		Project: Areva Feature: Core Log				ROCK BORING LOG		Hole No.: GW-1			
Date Started: 4/21/08		Date Completed: 5/8/08		Logged By: B. Bragdon		Checked By: K. Esposito		Sheet No.: 53 of 67			
Total Depth (ft): 730.5		Depth to Water (ft):		Northing: 698,178.53		Vertical Angle:		Job No.: 1005746			
Drilling Contr.: Crux Subsurface, Inc.		Driller: Brandon Gereaux		Easting: 584,480.21		Azimuth:					
Drill Rig: Rotary Core		Core Barrel: HQ x 5'		Ground Elev.: 5176.32							
Depth (ft)	Elevation (ft)	Run No.	Recovery (%)	ROD (%)	Fractures/Foot	Lithology (Graphic Symbol)	Structure	Fracture Spacing	Lithologic Descriptions	Packer Test	Notes and Observations (Sample / Test Data, Water Levels, Drilling Characteristics, Casing Depths, Core Box No.)
572							90°				
573											
574		123	5.0/5.0 (100%)	4.6/5.0 (92%)			85°	10 mm	SOME RUBBLE		
575							85°	1 mm			
576							40°	1-2 mm	FINE GRAINED BASALT, VERY DARK GRAY (N3), VESICLES APPROX 1 mm OR LESS WITH HORIZONTAL VUGS/VESICLES		
577							80°				BOX 61
578							75°	1-2 mm	HORIZONTAL VUGS/VESICLES		
579											
580		124	5.0/5.0 (100%)	5.0/5.0 (100%)					HORIZONTAL VUGS/VESICLES		
581											
582							90°	1 mm	HORIZONTAL VUGS/VESICLES		

10057460013-A.dwg

 ROCK BORING LOG										Hole No.: GW-1 Sheet No.: 54 of 67 Job No.: 1005746	
Date Started: 4/21/08			Date Completed: 5/8/08			Logged By: B. Bragdon		Checked By: K. Esposito			
Total Depth (ft): 730.5			Depth to Water (ft):			Northing: 698,178.53		Vertical Angle:			
Drilling Contr.: Crux Subsurface, Inc.			Driller: Brandon Gereaux			Easting: 584,480.21		Azimuth:			
Drill Rig: Rotary Core			Core Barrel: HQ x 5'			Ground Elev.: 5176.32					
Depth (ft)	Elevation (ft)	Run No.	Recovery (%)	ROD (%)	Fractures/Foot	Lithology (Graphic Symbol)	Structure	Fracture Spacing	Lithologic Descriptions	Packer Test	Notes and Observations (Sample / Test Data, Water Levels, Drilling Characteristics, Casing Depths, Core Box No.)
583											
584									HORIZONTAL VUGS/VESICLES		
585		125	5.0/5.0 (100%)	5.0/5.0 (100%)				5 mm			4/27/08
586									FINE GRAINED BASALT, DARK GRAY (N3), VESICLES LESS THAN 1 mm, FEW VUGS AND HORIZONTAL VESICLES WITH HORIZONTAL VUGS/VESICLES		BOX 62
587								1-2 mm			
588											
589								2-5 mm	0-10" WITH 2-5 mm FRACTURES		
590		126	5.0/5.0 (100%)	5.0/5.0 (100%)				0-10"			
591									HORIZONTAL VUGS VESICULATED BASALT, <1 mm 20° FRACTURE OFF VERTICAL FRACTURE		
592									FRACTURE 2-3 mm		
593											

1005746D013-A.dwg

 ROCK BORING LOG										Hole No.: GW-1 Sheet No.: 55 of 67 Job No.: 1005746	
Date Started: 4/21/08 Total Depth (ft): 730.5 Drilling Contr.: Crux Subsurface, Inc. Drill Rig: Rotary Core			Project: Areva Feature: Core Log Date Completed: 5/8/08 Depth to Water (ft): Driller: Brandon Gereaux Core Barrel: HQ x 5'			Logged By: B. Bragdon Northing: 698,178.53 Easting: 584,480.21 Ground Elev.: 5176.32			Checked By: K. Esposito Vertical Angle: Azimuth:		
Depth (ft)	Elevation (ft)	Run No.	Recovery (%)	ROD (%)	Fractures/Foot	Lithology (Graphic Symbol)	Structure	Fracture Spacing	Lithologic Descriptions	Packer Test	Notes and Observations (Sample / Test Data, Water Levels, Drilling Characteristics, Casing Depths, Core Box No.)
594											
595		127	5.0/5.0 (100%)	3.4/5.0 (68%)				50"			BOX 63
596								20"	FINE GRAINED OLIVINE BASALT, DARK GRAY (N3) WITH SMALL VESICLES LESS THAN 1 mm. TRACE HORIZONTAL OF BANDED FINE GRAINED MATERIAL		
597								40"			
598								50"			
599								50"	VERY FRACTURED		
600								50"			
601		128	5.0/5.0 (100%)	3.4/5.0 (68%)				70"	FINE GRAINED OLIVINE BASALT, AS ABOVE. VERY FRACTURED LOCALLY, FRACTURES 1.5 mm		
602								50"			
603								50"			
604								40"			
								60"			BOX 64
								3 mm			
								50"			

1005746D013-A.dwg

MWH		Project: Areva Feature: Core Log			ROCK BORING LOG		Hole No.: GW-1				
Date Started: 4/21/08		Date Completed: 5/8/08		Logged By: B. Bragdon		Checked By: K. Esposito					
Total Depth (ft): 730.5		Depth to Water (ft):		Northing: 698,178.53		Vertical Angle:					
Drilling Contr.: Crux Subsurface, Inc.		Driller: Brandon Gereaux		Easting: 584,480.21		Azimuth:					
Drill Rig: Rotary Core		Core Barrel: HQ x 5'		Ground Elev.: 5176.32							
Depth (ft)	Elevation (ft)	Run No.	Recovery (%)	ROD (%)	Fractures/Foot	Lithology (Graphic Symbol)	Structure	Fracture Spacing	Lithologic Descriptions	Packer Test	Notes and Observations (Sample / Test Data, Water Levels, Drilling Characteristics, Casing Depths, Core Box No.)
605		129	5.0/5.0 (100%)	5.0/5.0 (100%)							
606							95°	1 mm	FINE GRAINED OLIVINE BASALT, DARK GRAY (#4), VESICLES LESS THAN 1 mm		
607							50°	1 mm			
608							50°	2 mm			
609							20°	2 mm			
610		130	5.0/5.0 (100%)	5.0/5.0 (100%)				1 mm			
611							30°				
612											
613							30°	1 mm			BOX 65
614											
615		131	5.0/5.0 (100%)	3.7/5.0 (74%)							

10057460013-A.dwg

MWH		Project: Areva Feature: Core Log			ROCK BORING LOG		Hole No.: GW-1				
Date Started: 4/21/08		Date Completed: 5/8/08		Logged By: B. Bragdon		Checked By: K. Esposito					
Total Depth (ft): 730.5		Depth to Water (ft):		Northing: 698,178.53		Vertical Angle:					
Drilling Contr.: Crux Subsurface, Inc.		Driller: Brandon Gereaux		Easting: 584,480.21		Azimuth:					
Drill Rig: Rotary Core		Core Barrel: HQ x 5'		Ground Elev.: 5176.32							
Depth (ft)	Elevation (ft)	Run No.	Recovery (%)	ROD (%)	Fractures/Foot	Lithology (Graphic Symbol)	Structure	Fracture Spacing	Lithologic Descriptions	Packer Test	Notes and Observations (Sample / Test Data, Water Levels, Drilling Characteristics, Casing Depths, Core Box No.)
616								0-10" 5 mm			
617							50°				
618							60°	1-2 mm	GRADES TO FINE TO MEDIUM GRAINED OLIVINE BASALT, DUSKY RED (2.5R 3/2) WITH ABUNDANT VESICLES UP TO 10 mm		
619							10-20°	2-3 mm			
620		132	5.0/5.0 (100%)	4.6/5.0 (92%)					RUBBLE		
621							40°	1 mm			
622							30°	3-4 mm			BOX 86
623									VUGS/VESICLES UP TO 40 mm		
624								1 mm			
625		133	5.0/5.0 (100%)	4.2/5.0 (84%)			30°	3 mm	BASALT, GRADES TO DARK REDDISH GRAY (10R 3/1) AND VESICLES LESS THAN 1 mm		
626								1 mm	BASALT, GRADES TO DARK GRAY (N4)		
							75°				
							40°	1 mm			

10057460013-A.dwg

MWH		ROCK BORING LOG				Hole No.: GW-1					
Project: Areva		Date Completed: 5/8/08		Logged By: B. Bragdon		Checked By: K. Esposito					
Feature: Core Log		Date Started: 4/21/08		Northing: 698,178.53		Sheet No.: 58 of 67					
Total Depth (ft): 730.5		Depth to Water (ft):		Easting: 584,480.21		Job No.: 1005746					
Drilling Contr.: Crux Subsurface, Inc.		Driller: Brandon Gereaux		Vertical Angle:							
Drill Rig: Rotary Core		Core Barrel: HQ x 5'		Azimuth:							
Ground Elev.: 5176.32											
Depth (ft)	Elevation (ft)	Run No.	Recovery (%)	ROD (%)	Fractures/Foot	Lithology (Graphic Symbol)	Structure	Fracture Spacing	Lithologic Descriptions	Packer Test	Notes and Observations (Sample / Test Data, Water Levels, Drilling Characteristics, Casing Depths, Core Box No.)
627							80°	1 mm			
628							10° 70° 20°	1-3 mm			
629							80°		10x40 mm VOID		
630		134	5.0/5.0 (100%)	5.0/5.0 (100%)							BOX 67
631											
632											
633									20 x 30 mm VOID		
634											
635		135	5.0/5.0 (100%)	5.0/5.0 (100%)							
636							80°	2-3 cm			
637									BASALT, DUSKY RED (10R 3/3) GRADES TO LARGER VESICLES		

10057460013-A.dwg

MWH		ROCK BORING LOG				Hole No.: GW-1					
Project: Areva		Date Completed: 5/8/08		Logged By: B. Bragdon		Checked By: K. Esposito					
Feature: Core Log		Date Started: 4/21/08		Total Depth (ft): 730.5		Sheet No.: 59 of 67					
Drilling Contr.: Crux Subsurface, Inc.		Driller: Brandon Gereaux		Northing: 698,178.53		Job No.: 1005746					
Drill Rig: Rotary Core		Core Barrel: HQ x 5'		Easting: 584,480.21		Vertical Angle:					
				Azimuth:		Ground Elev.: 5176.32					
Depth (ft)	Elevation (ft)	Run No.	Recovery (%)	ROD (%)	Fractures/Foot	Lithology (Graphic Symbol)	Structure	Fracture Spacing	Lithologic Descriptions	Packer Test	Notes and Observations (Sample / Test Data, Water Levels, Drilling Characteristics, Casing Depths, Core Box No.)
638											
639							10°	1-2 mm	BASALT, GRADES TO FINE GRAINED DARK GRAY (N4), VESICLES LESS THAN 1 mm VESICLES 2-5 mm LOCALLY		
640		136	5.0/5.0 (100%)	5.0/5.0 (100%)							BOX 68
641											
642									2-5 mm VESICLES		
643											
644											
645		137	5.0/5.0 (100%)	3.2/5.0 (64%)							4/26/08
646											
647							30°	1-2 mm	WITH HORIZONTAL VESICLES UP TO 5 mm		
648							70°	1 mm			
							80°	1 mm			
							20°	1 mm			
							50°				

10057460013-A.dwg

MWH		ROCK BORING LOG				Hole No.: GW-1					
Project: Areva		Date Completed: 5/8/08		Logged By: B. Bragdon		Checked By: K. Esposito					
Feature: Core Log		Date Started: 4/21/08		Total Depth (ft): 730.5		Sheet No.: 60 of 67					
Drilling Contr.: Crux Subsurface, Inc.		Driller: Brandon Gereaux		Northing: 698,178.53		Job No.: 1005746					
Drill Rig: Rotary Core		Core Barrel: HQ x 5'		Easting: 584,480.21		Vertical Angle:					
				Ground Elev.: 5176.32		Azimuth:					
Depth (ft)	Elevation (ft)	Run No.	Recovery (%)	ROD (%)	Fractures/Foot	Lithology (Graphic Symbol)	Structure	Fracture Spacing	Lithologic Descriptions	Packer Test	Notes and Observations (Sample / Test Data, Water Levels, Drilling Characteristics, Casing Depths, Core Box No.)
649							50°	1 mm			
650		138	1.0/1.0 (100%)	0.6/1.0 (60%)			60°	1 mm	VERY FINE GRAINED OLIVINE BASALT, DARK GRAY (N4) VESICLES OF 1 mm		BOX 66
651		139	4.0/4.0 (100%)	3.4/4.0 (85%)			70°				
652							70°	1-2 mm			
653							70°				
654							70°				
655		140	1.0/1.0 (100%)	1.0/1.0 (100%)			80°		AS ABOVE		
656		141	1.0/1.0 (100%)	1.0/1.0 (100%)							
657		142	3.0/3.0 (100%)	3.0/3.0 (100%)							
658							30°	1 mm	WITH WEAK RED (10R 4/3) ALONG FRACTURE		BOX 70
659											

10057460013-A.dwg

MWH		Project: Areva Feature: Core Log				ROCK BORING LOG		Hole No.: GW-1			
Date Started: 4/21/08		Date Completed: 5/8/08		Logged By: B. Bragdon		Checked By: K. Esposito		Sheet No.: 61 of 67			
Total Depth (ft): 730.5		Depth to Water (ft):		Northing: 698,178.53		Vertical Angle:		Job No.: 1005746			
Drilling Contr.: Crux Subsurface, Inc.		Driller: Brandon Gereaux		Easting: 584,480.21		Azimuth:					
Drill Rig: Rotary Core		Core Barrel: HQ x 5'		Ground Elev.: 5176.32							
Depth (ft)	Elevation (ft)	Run No.	Recovery (%)	ROD (%)	Fractures/Foot	Lithology (Graphic Symbol)	Structure	Fracture Spacing	Lithologic Descriptions	Packer Test	Notes and Observations (Sample / Test Data, Water Levels, Drilling Characteristics, Casing Depths, Core Box No.)
660		143	5.0/5.0 (100%)	5.0/5.0 (100%)							
661							85°	1 mm	VERY FINE GRAINED BASALT, DARK GRAY (N4) TRACE VESICLES GREATER THAN 1 mm, GENERALLY LESS THAN 1 mm		
662											
663											
664											
665		144	5.0/5.0 (100%)	3.9/5.0 (78%)					WITH TRACE 5 mm VESICLES		
666											
667									WITH FEW 5-10 mm VESICLES FRACTURED TO RUBBLE WITH TRACE CINDERS OF WEAK RED (10R 4/4)		
668									FINE TO MEDIUM GRAINED BASALT, WEAK RED (10R 4/2), VESICLES 5-10 mm, SOME PHENOCRYSTS		BOX 71
669											
670		145	5.0/5.0 (100%)	5.0/5.0 (100%)			85°	1 mm	GRADES TO DARK GRAY (N4) WITH FEW VESICLES UP TO 10 mm, GENERALLY 1-3 mm		

1005746D014-A.dwg

MWH		Project: Areva Feature: Core Log				ROCK BORING LOG		Hole No.: GW-1			
Date Started: 4/21/08		Date Completed: 5/8/08		Logged By: B. Bragdon		Checked By: K. Esposito		Sheet No.: 62 of 67			
Total Depth (ft): 730.5		Depth to Water (ft):		Northing: 698,178.53		Vertical Angle:		Job No.: 1005746			
Drilling Contr.: Crux Subsurface, Inc.		Driller: Brandon Gereaux		Easting: 584,480.21		Azimuth:					
Drill Rig: Rotary Core		Core Barrel: HQ x 5'		Ground Elev.: 5176.32							
Depth (ft)	Elevation (ft)	Run No.	Recovery (%)	ROD (%)	Fractures/Foot	Lithology (Graphic Symbol)	Structure	Fracture Spacing	Lithologic Descriptions	Packer Test	Notes and Observations (Sample / Test Data, Water Levels, Drilling Characteristics, Casing Depths, Core Box No.)
671							85°	2 mm			
672											
673							85°	1 mm			
674							70°	1 mm			
675							85°	1 mm			
676	146		5.0/5.0 (100%)	4.8/5.0 (96%)					FINE GRAINED BASALT, DARK GRAY (N4) VESICLES 1 mm OR LESS		
677									WITH FEW VESICLES UP TO 10 mm		
678											BOX 72
679											
680	147		5.0/5.0 (100%)	2.5/5.0 (50%)					RUBBLE WITH SOME WEAK RED (10R 4/4)		
681							80°	1 mm	GRADES TO DARK REDDISH GRAY (10Y 4/1) WITH VESICLES OF UP TO 2 mm		
							85°	1 mm			
							60°	1 mm			

10057460014-A.dwg

MWH		Project: Areva Feature: Core Log			ROCK BORING LOG		Hole No.: GW-1				
Date Started: 4/21/08		Date Completed: 5/8/08		Logged By: B. Bragdon		Checked By: K. Esposito					
Total Depth (ft): 730.5		Depth to Water (ft):		Northing: 698,178.53		Vertical Angle:					
Drilling Contr.: Crux Subsurface, Inc.		Driller: Brandon Gereaux		Easting: 584,480.21		Azimuth:					
Drill Rig: Rotary Core		Core Barrel: HQ x 5'		Ground Elev.: 5176.32							
Depth (ft)	Elevation (ft)	Run No.	Recovery (%)	ROD (%)	Fractures/Foot	Lithology (Graphic Symbol)	Structure	Fracture Spacing	Lithologic Descriptions	Packer Test	Notes and Observations (Sample / Test Data, Water Levels, Drilling Characteristics, Casing Depths, Core Box No.)
682							40°				
683							40°	1-2 mm			
684							40°		VERY BROKEN, DARK REDDISH GRAY (10Y 4/1) TO DARK GRAY (N4)		
685							10°		VERY FRACTURED 683.5-687		
686		148	5.0/5.0 (100%)	2.9/5.0 (58%)			40°				
687							40°		SOME WEAK RED (10R 4/3) IN FRACTURES LOCALLY		
688									WITH VUGS UP TO 20 mm		BOX 73
689							65°	2-3 mm			
690		149	5.0/5.0 (100%)	4.3/5.0 (86%)			10°				
691							80°		BASALT, GRADES TO DARK REDDISH GRAY (10Y 4/1) WITH ABUNDANT 2-4 mm VESICLES, SOME VESICLES UP TO 15 mm LOCALLY		
692							70°	1-2 mm			
							50°				
							70°		BASALT, GRADES TO FINE GRAINED DARK GRAY (N4), VESICLES GENERALLY 1 mm		
							30°				

10057460014-A.dwg

MWH		Project: Areva Feature: Core Log			ROCK BORING LOG		Hole No.: GW-1				
Date Started: 4/21/08		Date Completed: 5/8/08		Logged By: B. Bragdon		Checked By: K. Esposito					
Total Depth (ft): 730.5		Depth to Water (ft):		Northing: 698,178.53		Vertical Angle:					
Drilling Contr.: Crux Subsurface, Inc.		Driller: Brandon Gereaux		Easting: 584,480.21		Azimuth:					
Drill Rig: Rotary Core		Core Barrel: HQ x 5'		Ground Elev.: 5176.32							
Depth (ft)	Elevation (ft)	Run No.	Recovery (%)	ROD (%)	Fractures/Foot	Lithology (Graphic Symbol)	Structure	Fracture Spacing	Lithologic Descriptions	Packer Test	Notes and Observations (Sample / Test Data, Water Levels, Drilling Characteristics, Casing Depths, Core Box No.)
693								0-10"			
694								2-3 mm	BASALT, GRADES TO DARK GRAY (N4) WITH WEAK RED (10R 4/2) ALONG FRACTURES		
695		150						70"	RUBBLE WEAK RED (10R 4/2)		
696			5.0/5.0 (100%)	3.8/5.0 (76%)				30"	RUBBLE		
697											BOX 74
698								40"	VUGS/VOIDS UP TO 15 mm		
699									2 x 35 mm VOID		
700		151						30"			
701			5.0/5.0 (100%)	5.0/5.0 (100%)					FINE GRAINED BASALT, DARK GRAY (N4) WITH VUGS/VOIDS UP TO 15 mm		
702								80"	1 mm		
703								70"	2 mm		
									10 x 30 mm VOID		

10057460014-A.dwg

MWH		ROCK BORING LOG				Hole No.: GW-1					
Project: Areva		Date Completed: 5/8/08		Logged By: B. Bragdon		Checked By: K. Esposito					
Feature: Core Log		Date Started: 4/21/08		Total Depth (ft): 730.5		Sheet No.: 65 of 67					
Drilling Contr.: Crux Subsurface, Inc.		Driller: Brandon Gereaux		Northing: 698,178.53		Job No.: 1005746					
Drill Rig: Rotary Core		Core Barrel: HQ x 5'		Easting: 584,480.21		Vertical Angle:					
				Ground Elev.: 5176.32							
Depth (ft)	Elevation (ft)	Run No.	Recovery (%)	ROD (%)	Fractures/Foot	Lithology (Graphic Symbol)	Structure	Fracture Spacing	Lithologic Descriptions	Packer Test	Notes and Observations (Sample / Test Data, Water Levels, Drilling Characteristics, Casing Depths, Core Box No.)
704											
705		152							WITH VUGS AND VOIDS UP TO 15 mm		4/29/08
706			4.8/5.0 (96%)	4.8/5.0 (96%)					VESICULATED BASALT, WITH VESICLES UP TO 20 mm		BOX 75
707								30° 1-2 mm			
708											
709											
710		153									
711			5.0/5.0 (100%)	1.0/5.0 (20%)					HIGHLY FRACTURED BASALT, HORIZONTAL AND VERTICAL FRACTURES		
712								40°			
713								40° 20°			
714								20° 30°			

10057460014-A.dwg

MWH		Project: Areva Feature: Core Log				ROCK BORING LOG		Hole No.: GW-1			
Date Started: 4/21/08		Date Completed: 5/8/08		Logged By: B. Bragdon		Checked By: K. Esposito		Sheet No.: 66 of 67			
Total Depth (ft): 730.5		Depth to Water (ft):		Northing: 698,178.53		Vertical Angle:		Job No.: 1005746			
Drilling Contr.: Crux Subsurface, Inc.		Driller: Brandon Gereaux		Easting: 584,480.21		Azimuth:					
Drill Rig: Rotary Core		Core Barrel: HQ x 5'		Ground Elev.: 5176.32							
Depth (ft)	Elevation (ft)	Run No.	Recovery (%)	ROD (%)	Fractures/Foot	Lithology (Graphic Symbol)	Structure	Fracture Spacing	Lithologic Descriptions	Packer Test	Notes and Observations (Sample / Test Data, Water Levels, Drilling Characteristics, Casing Depths, Core Box No.)
715		154									
716			5.0/5.0 (100%)	1.0/5.0 (20%)					HIGHLY FRACTURED BASALT, FRACTURE 1-2 mm		BOX 76
717							40°				
718							50°				
719							40°				
720		155									
721			5.0/5.0 (100%)	4.5/5.0 (90%)			40°		SLIGHTLY VESICULAR BASALT, WITH VESICLES GENERALLY 1 mm		
722							30°				
723							50°				
724							20°				
725		156									
			5.0/5.0 (100%)	2.5/5.0 (50%)			40°				

1005746D014-A.dwg

MWH		ROCK BORING LOG				Hole No.: GW-1					
Project: Areva		Date Completed: 5/8/08		Logged By: B. Bragdon		Checked By: K. Esposito					
Feature: Core Log		Date Started: 4/21/08		Northing: 698,178.53		Sheet No.: 67 of 67					
Total Depth (ft): 730.5		Depth to Water (ft):		Easting: 584,480.21		Job No.: 1005746					
Drilling Contr.: Crux Subsurface, Inc.		Driller: Brandon Gereaux		Vertical Angle:							
Drill Rig: Rotary Core		Core Barrel: HQ x 5'		Azimuth:							
Ground Elev.: 5176.32											
Depth (ft)	Elevation (ft)	Run No.	Recovery (%)	ROD (%)	Fractures/Foot	Lithology (Graphic Symbol)	Structure	Fracture Spacing	Lithologic Descriptions	Packer Test	Notes and Observations (Sample / Test Data, Water Levels, Drilling Characteristics, Casing Depths, Core Box No.)
726									VUGS 1 mm		
727											
728									VISCULATED BASALT, VUGS 1-20 mm		
729											
730									TOTAL DEPTH 730.5		
731											
732											
733											
734											
735											
736											

10057460014--A.dwg

8.0 LABORATORY RESULTS

8.1 NOVEMBER 2007 RESULTS

- Summary Table
- Atterberg Limits
- Grain Size Analysis
- Grain Size Analysis with Hydrometer
- Consolidation

Specific Gravity	ASTM D854-06
Natural Moisture Content	ASTM D2216-98
Natural Dry Density	ASTM D2216-98
Grain Size Analysis	ASTM D422-63R02
Atterberg Limits	ASTM D4318-00
Consolidation	ASTM D2435-02
Proctor Compaction (Modified)	ASTM D1557-02
Resistance R-Value	ASTM D2844-01
Water Soluble Sulfate	AASHTO T290-95-UL (2003)
Resistivity	AASHTO T288-91-UL (2004)
pH	AASHTO T289-91-UL (2004)

SUMMARY OF LABORATORY TEST RESULTS

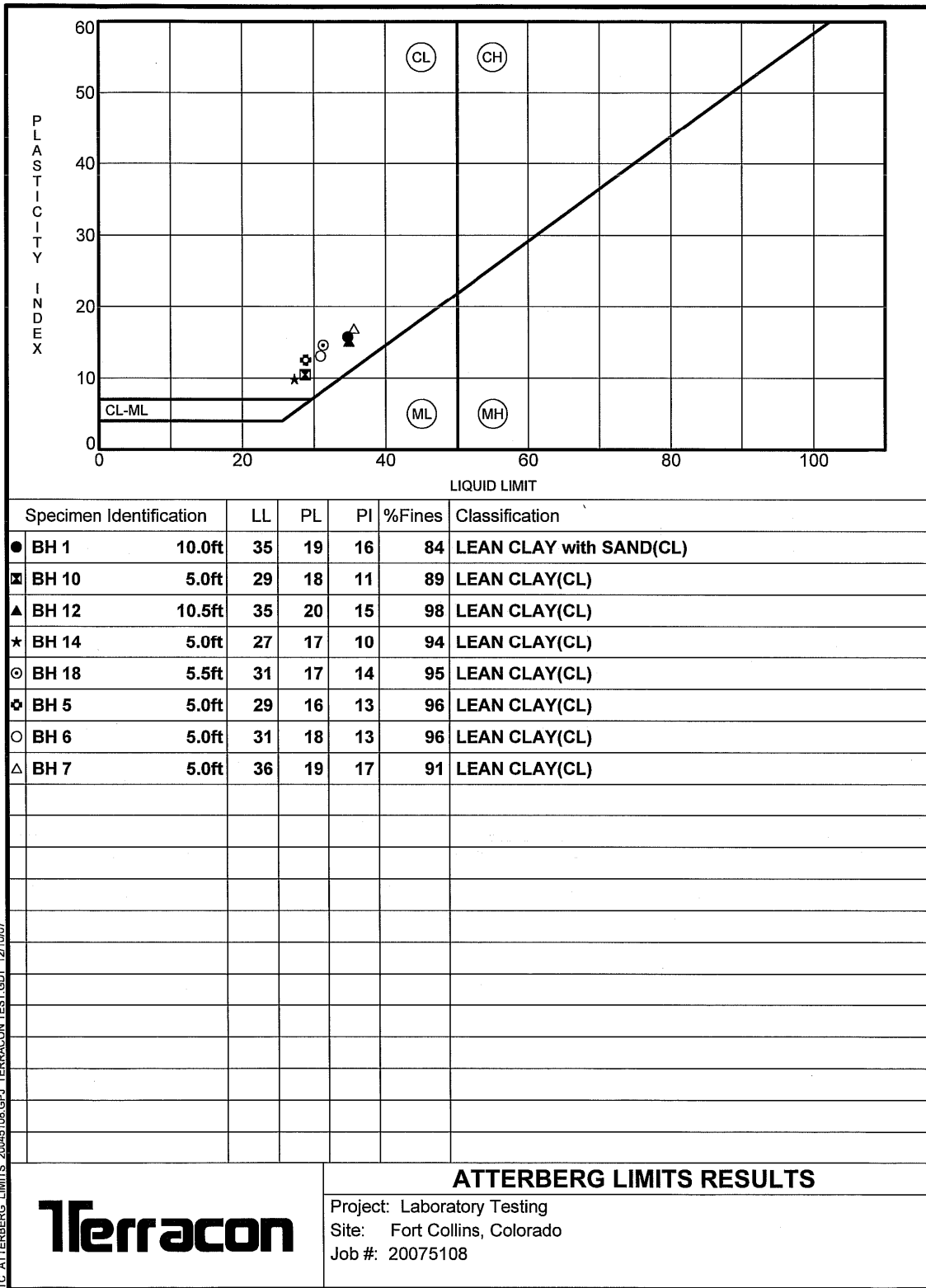
Terracon Project No. 20075108

Boring No.	Depth (ft.)	USCS Soil Classification	Initial Dry Density (pcf)	Initial Water Content (%)	Swell/Consolidation		Particle Size Distribution, Percent Passing by Weight					Atterberg Limits		Water Soluble Sulfates (mg/l)	Remarks			
					Surcharge (ksf)	Swell (%)	3"	#4	#10	#40	#200	LL	PI					
BH 1	10	CL	104.4	15.5									84	35	16		4	
BH 5	5	CL		13.6									96	29	13		4,6	
BH 6	5	CL		9.6									96	31	13		4,6	
BH 7	5	CL	112	14.1									91	36	17		4,6	
BH 10	5	CL		10.9									89	29	11		4	
BH 12	10.5	CL	88	12	0.5	-1.8							98	35	15		3,4,6	
BH 14	5	CL		11.8									94	27	10		4,6	
BH 18	5.5	CL		15.1									95	31	14		4,6	

Notes:
 Initial Dry Density, Initial Water Content, and Swell/Consolidation values obtained from undisturbed samples unless otherwise noted
 * = Partially disturbed sample
 - = Compression/settlement
 NV = no value
 NP = non-plastic

REMARKS
 1 Remolded Compacted density (approximately 95% of ASTM D698 maximum density near optimum)
 2 Remolded Compacted density (approximately 95% of ASTM D1557 maximum density near optimum)
 3 Submerged to approximate saturation
 4 Dry density and/or moisture content determined from one ring of a multi-ring sample
 5 Visual Classification
 6 Minus #200 Only



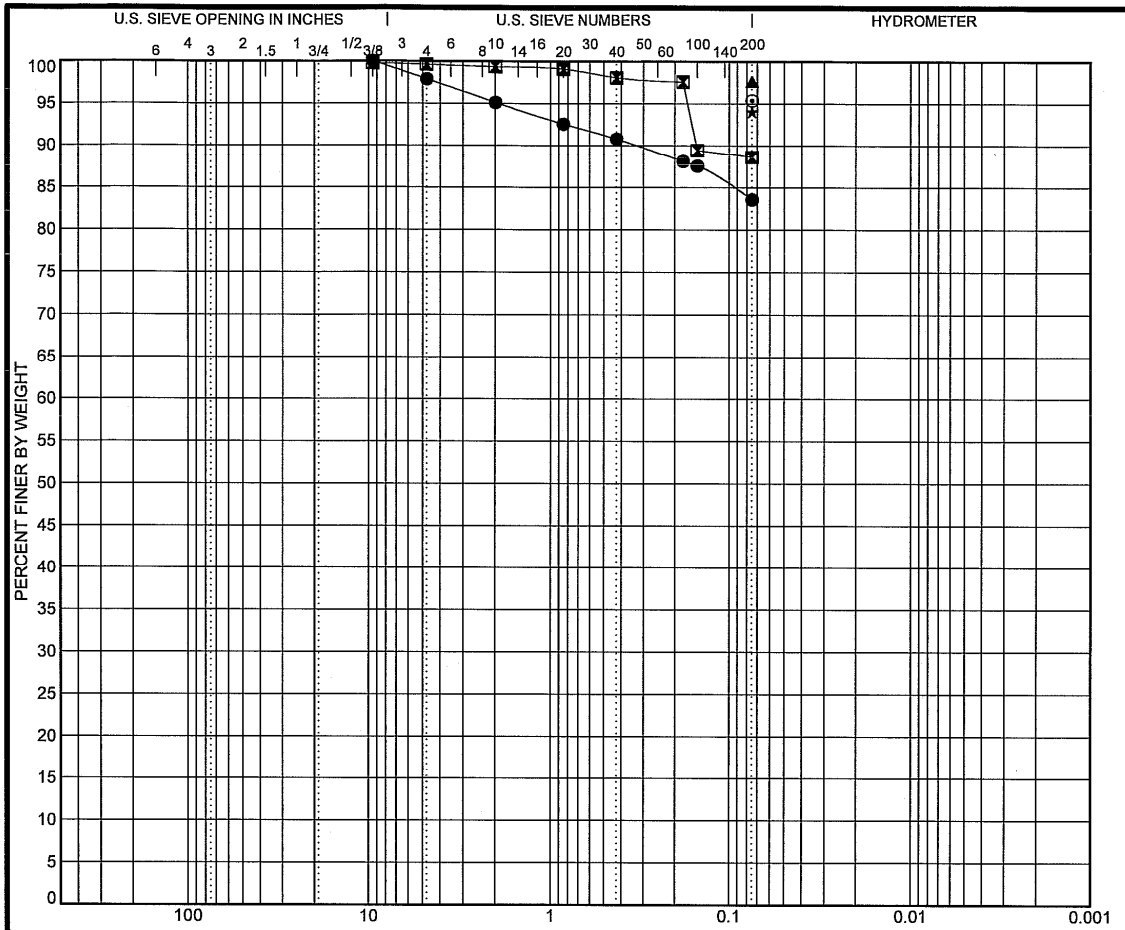


TC ATTERBERG LIMITS 20045108.GPJ TERRACON TEST.GDT 12/10/07



ATTERBERG LIMITS RESULTS

Project: Laboratory Testing
 Site: Fort Collins, Colorado
 Job #: 20075108



COBBLES	GRAVEL		SAND			SILT OR CLAY
	coarse	fine	coarse	medium	fine	

Specimen Identification	Classification	LL	PL	PI	Cc	Cu
● BH 1 10.0ft	LEAN CLAY with SAND(CL)	35	19	16		
☒ BH 10 5.0ft	LEAN CLAY(CL)	29	18	11		
▲ BH 12 10.5ft	LEAN CLAY(CL)	35	20	15		
★ BH 14 5.0ft	LEAN CLAY(CL)	27	17	10		
◎ BH 18 5.5ft	LEAN CLAY(CL)	31	17	14		

Specimen Identification	D100	D60	D30	D10	%Gravel	%Sand	%Silt	%Clay
● BH 1 10.0ft	9.5				2.1	14.3	83.6	
☒ BH 10 5.0ft	9.5				0.1	11.0	88.6	
▲ BH 12 10.5ft	0.075				0.0	0.0	97.6	
★ BH 14 5.0ft	0.075				0.0	0.0	94.0	
◎ BH 18 5.5ft	0.075				0.0	0.0	95.4	

TC GRAIN SIZE 20045108.GPJ TERRACON TEST.GDT 12/10/07

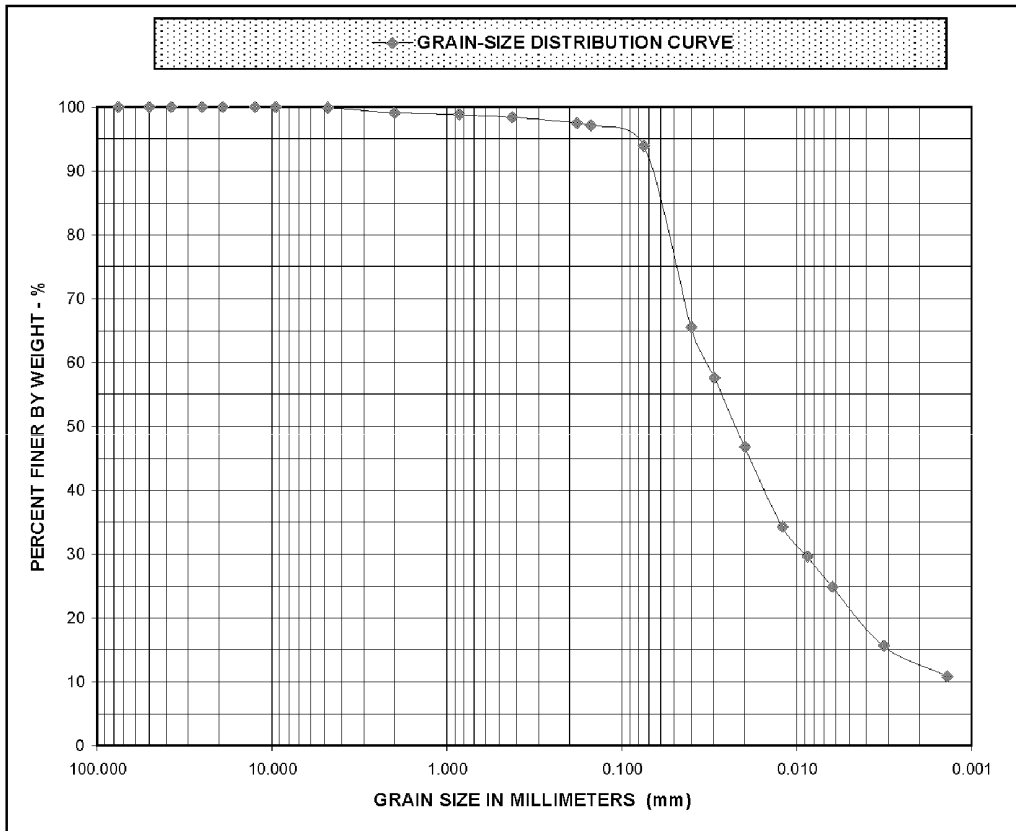
	GRAIN SIZE DISTRIBUTION
	Project: Laboratory Testing
	Site: Fort Collins, Colorado
	Job #: 20075108
	Date:



301 North Howes Street
 Fort Collins, Colorado 80521
 (970) 484-0359 FAX (970) 484-0454

CLIENT: MWH
 PROJECT:
 PROJECT LOCATION:
 SAMPLE LOCATION: BH-5 @ 5'

SAMPLED BY: Client
 DATE RECEIVED: 3-Dec-07
 REPORT DATE: 10-Dec-07
 PROJECT NO: 20075108

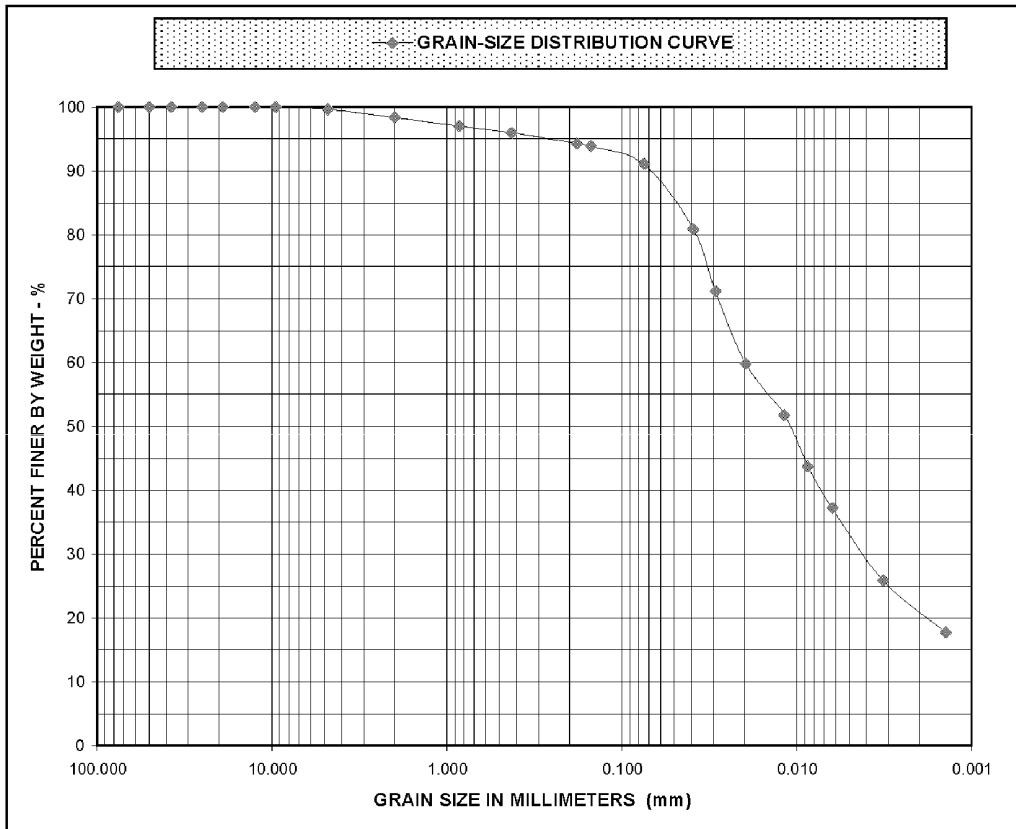


SAMPLE LOCATION	SOIL CLASSIFICATION	MC%	LL	PI	Cc	Cu
BH-5 @ 5'	CL	NR	29	13	1.94	25.90

SAMPLE LOCATION	D100	D60	D30	D10	% GRAVEL	% SAND	% SILT	% CLAY
BH-5 @ 5'	9.500	0.033	0.009	0.001	0.2	6.0	72.7	21.1

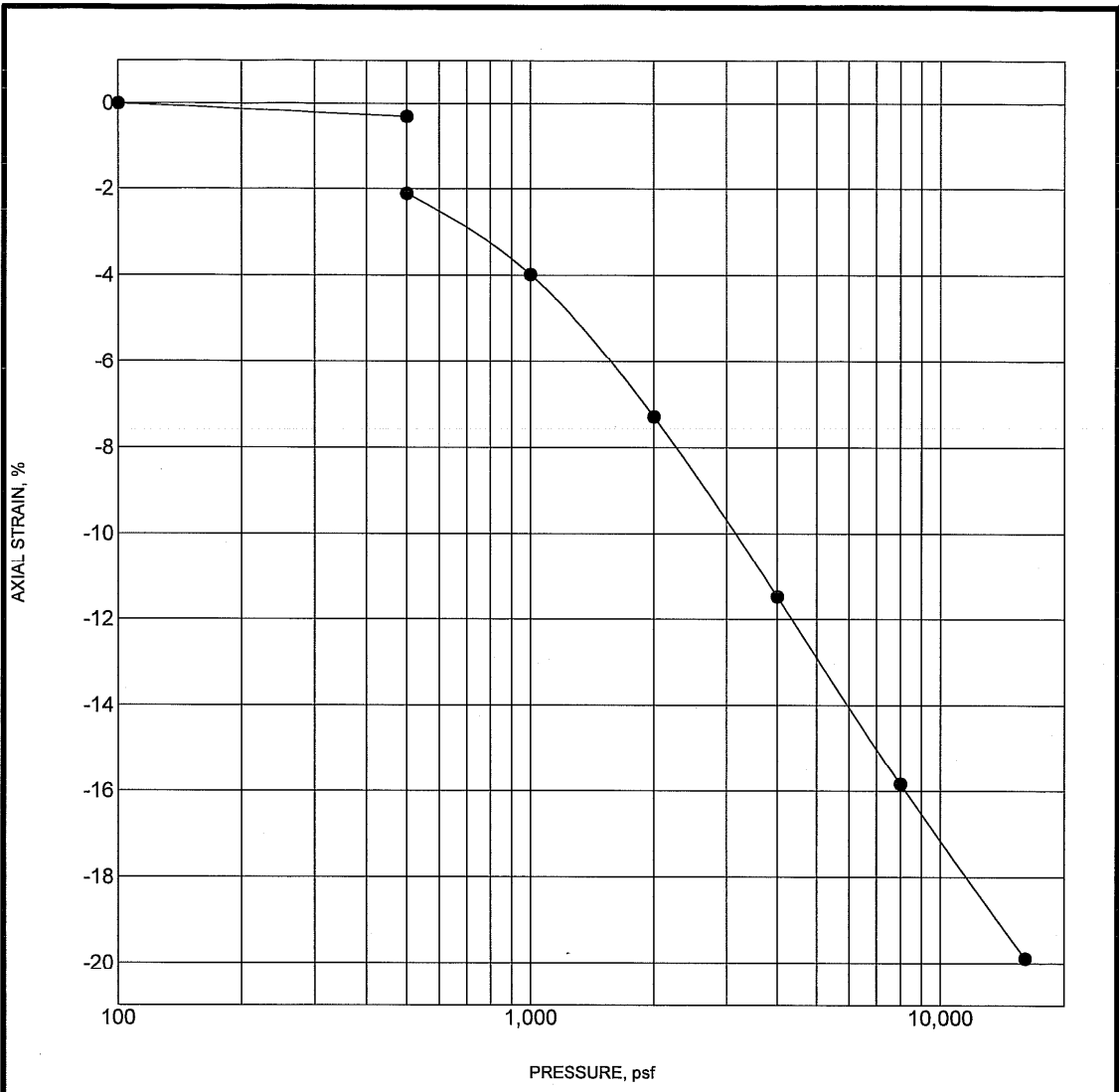
CLIENT: MWH
 PROJECT:
 PROJECT LOCATION:
 SAMPLE LOCATION: BH-18 @ 5.5'

SAMPLED BY: Client
 DATE RECEIVED: 3-Dec-07
 REPORT DATE: 10-Dec-07
 PROJECT NO: 20075108



SAMPLE LOCATION	SOIL CLASSIFICATION	MC%	LL	PI	Cc	Cu
BH-18 @ 5.5'	CL	NR	31	14	#N/A	#N/A


SAMPLE LOCATION	D100	D60	D30	D10	% GRAVEL	% SAND	% SILT	% CLAY
BH-18 @ 5.5'	9.500	0.020	0.004	#N/A	0.4	8.6	58.5	32.5



TC CONSOL. STRAIN 20045108.GPJ TERRACON TEST.GDT 12/10/07

Specimen Identification	Classification	γ_d , pcf	WC, %
● BH 12 10.5ft	LEAN CLAY(CL)	88	12

Notes:

	SWELL CONSOLIDATION TEST
	Project: Laboratory Testing Site: Fort Collins, Colorado Job #: 20075108 Date:

8.0 LABORATORY RESULTS

8.2 MAY 2008 RESULTS

- Summary Table
- Atterberg Limits
- Consolidation
- Proctor Compaction
- Resistance R-Value

Specific Gravity	ASTM D854-06
Natural Moisture Content	ASTM D2216-98
Natural Dry Density	ASTM D2216-98
Grain Size Analysis	ASTM D422-63R02
Atterberg Limits	ASTM D4318-00
Consolidation	ASTM D2435-02
Proctor Compaction (Modified)	ASTM D1557-02
Resistance R-Value	ASTM D2844-01
Water Soluble Sulfate	AASHTO T290-95-UL (2003)
Resistivity	AASHTO T288-91-UL (2004)
pH	AASHTO T289-91-UL (2004)

Sheet 1 of 1

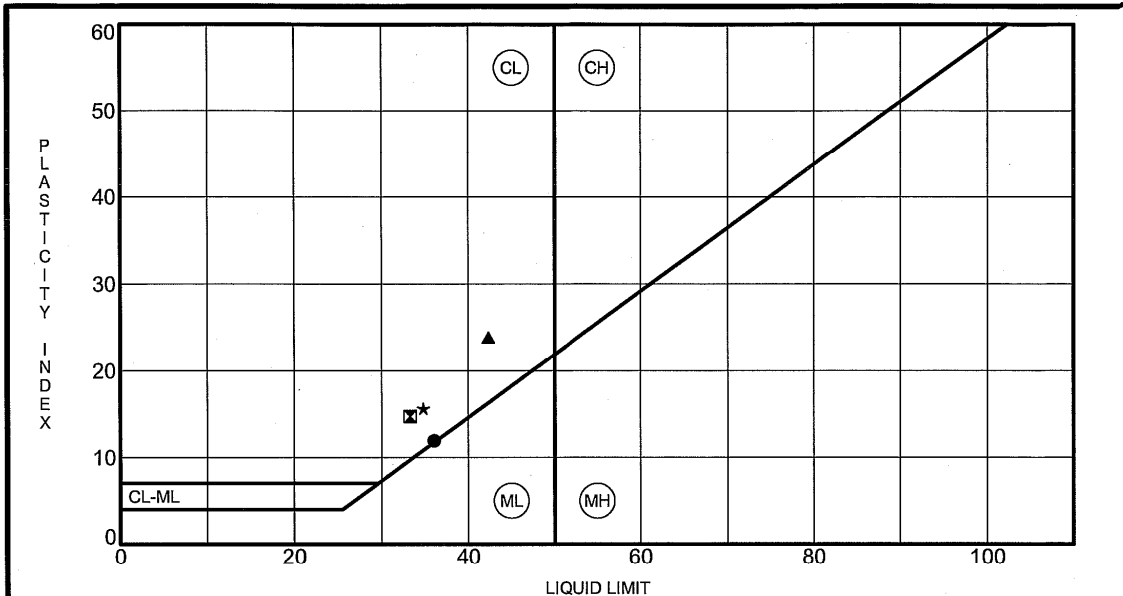
Borehole	Depth	Liquid Limit	Plasticity Index	% < #200 Sieve	AASHTO Classification	USCS Classification	Water Content (%)	Dry Unit Weight (pcf)	Swell (%) / Surcharge (psf)	Unconfined Compressive Strength (psf)	Water Soluble Sulfate (ppm)	Resistivity (OHM-CM)	PH	Oxidation Reduction Potential	Specific Gravity
22	5.0						16.3								
23	1.0	36	12	89	A-6	CL									
23	5.0	33	14	87	A-6	CL					100	1229	8.36		2.69
25	5.5	42	24	86	A-7-6	CL	14.9				1700	245	8.36		2.70
28	5.0						10.6								
29	5.5						13.0	81.2	-3.0/500						
29	10.0						16.0								
30	5.5	35	16	97	A-6	CL	10.7	90.4	-0.4/500						
30	10.5						12.7								
30	15.5						14.7								
30	20.5						19.0								

PC LAB SUMMARY 20075108.GPJ BORING 022208.GDT 6/17/08

Terracon

SUMMARY OF LABORATORY RESULTS

Project: AREVA Idaho Falls Site-Laboratory Testing
 Site: AREVA Idaho Falls Site Idaho Falls, Idaho
 Job #: 20075108
 Date: 6-17-08



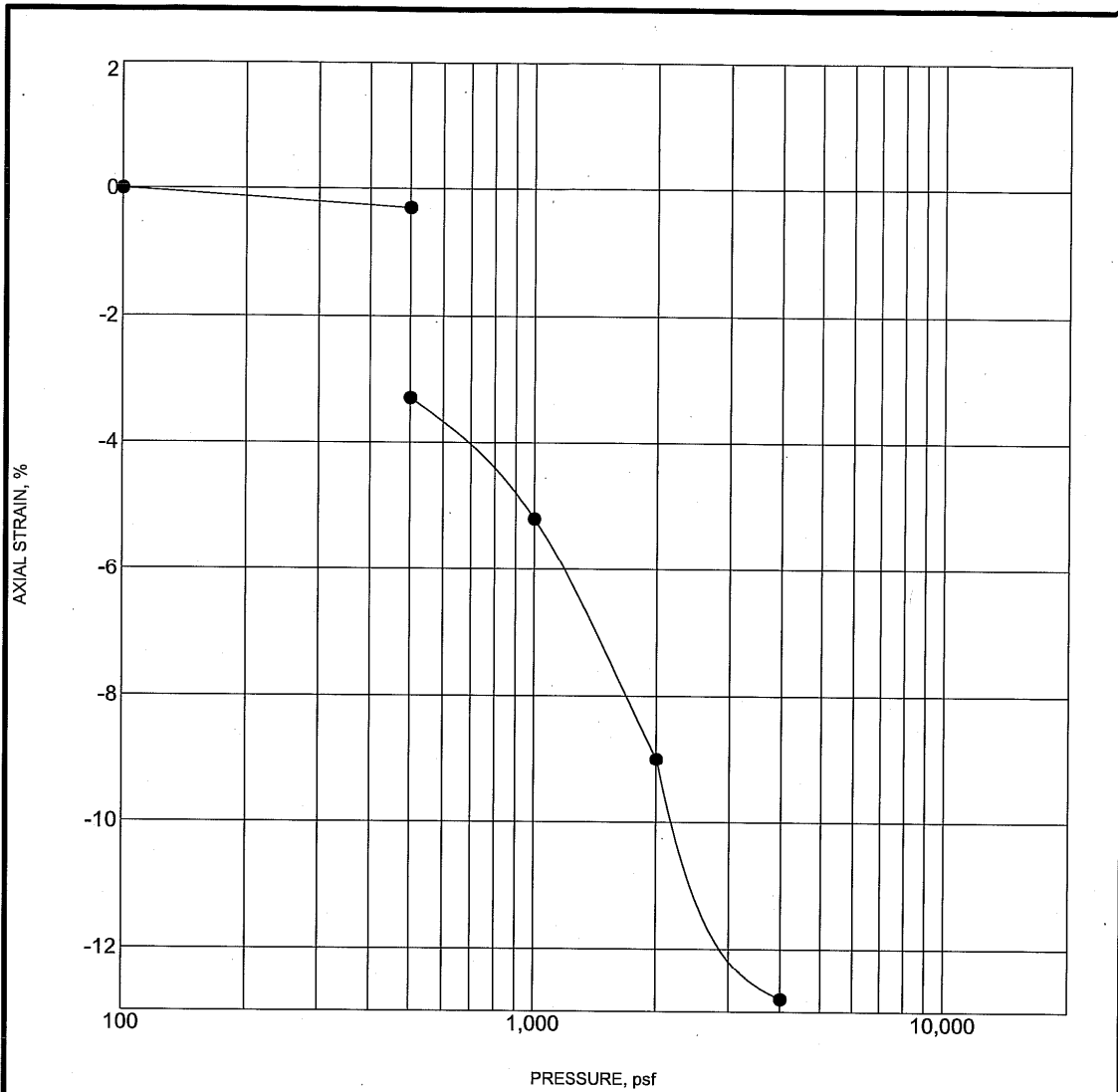
Specimen Identification	LL	PL	PI	%Fines	Classification	
● 23	1.0ft	36	24	12	89	LEAN CLAY(CL)
☒ 23	5.0ft	33	19	14	87	LEAN CLAY(CL)
▲ 25	5.5ft	42	18	24	86	LEAN CLAY(CL)
★ 30	5.5ft	35	19	16	97	LEAN CLAY(CL)

TC-ATTERBERG LIMITS 2007/5108.GPJ BORING.GDT 6/13/08

Terracon

ATTERBERG LIMITS RESULTS

Project: AREVA Idaho Falls Site-Laboratory Testing
 Site: AREVA Idaho Falls Site Idaho Falls, Idaho
 Job #: 20075108

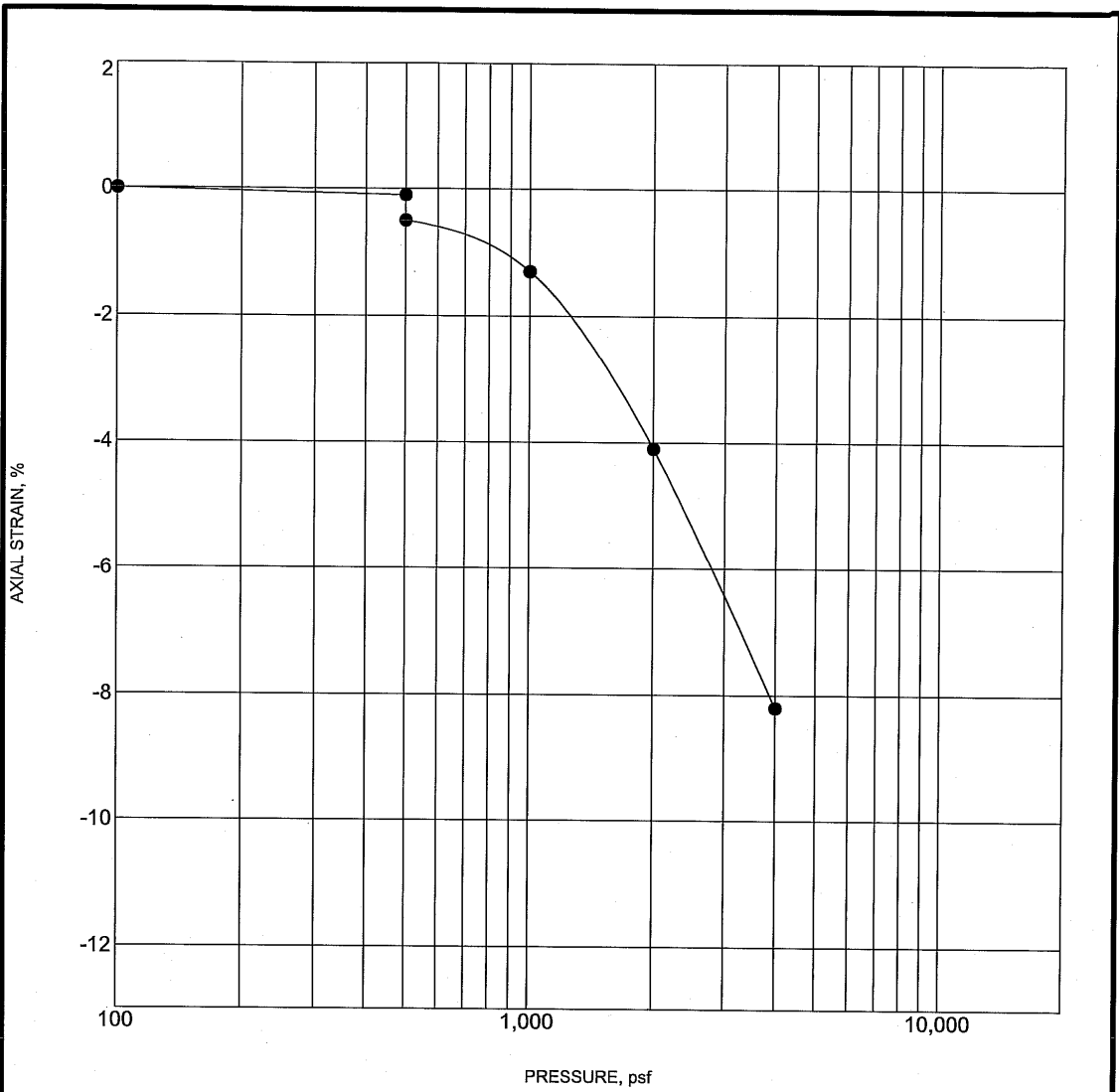


Specimen Identification		Classification	γ_d , pcf	WC, %
● 29	5.5ft	LEAN CLAY (CL)	81	13

Notes:

TC CONSOL STRAIN 20075108.GPJ BORING.GDT 6/13/08

	SWELL CONSOLIDATION TEST
	Project: AREVA Idaho Falls Site-Laboratory Testing Site: AREVA Idaho Falls Site Idaho Falls, Idaho Job #: 20075108 Date:

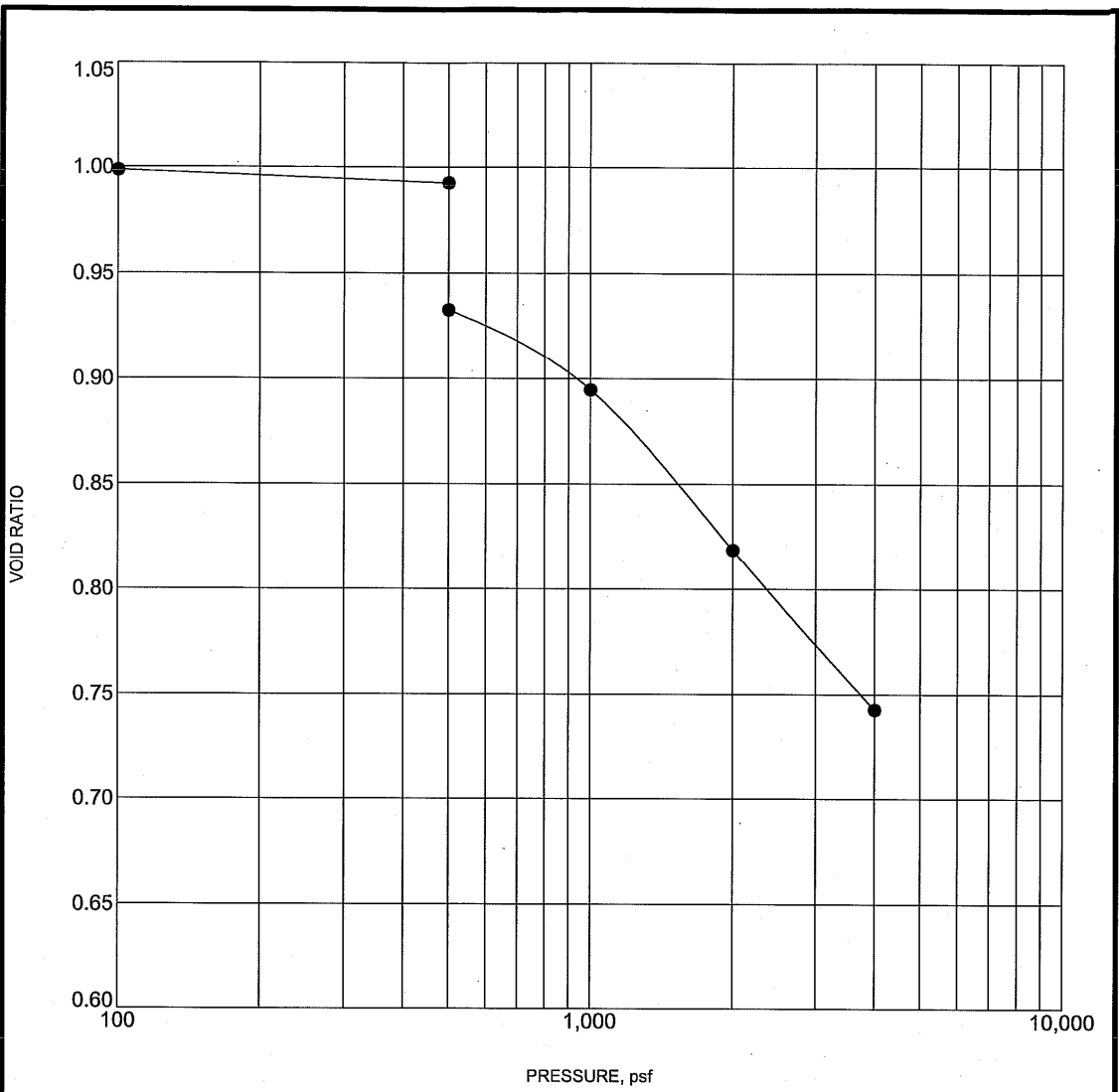


Specimen Identification		Classification	γ_d , pcf	WC, %
●	30 5.5ft	LEAN CLAY(CL)	90	11

Notes:

TC CONSOL. STRAIN 20075-08.GPJ BORING.GDT 6/13/08

	SWELL CONSOLIDATION TEST
	Project: AREVA Idaho Falls Site-Laboratory Testing Site: AREVA Idaho Falls Site Idaho Falls, Idaho Job #: 20075108 Date:

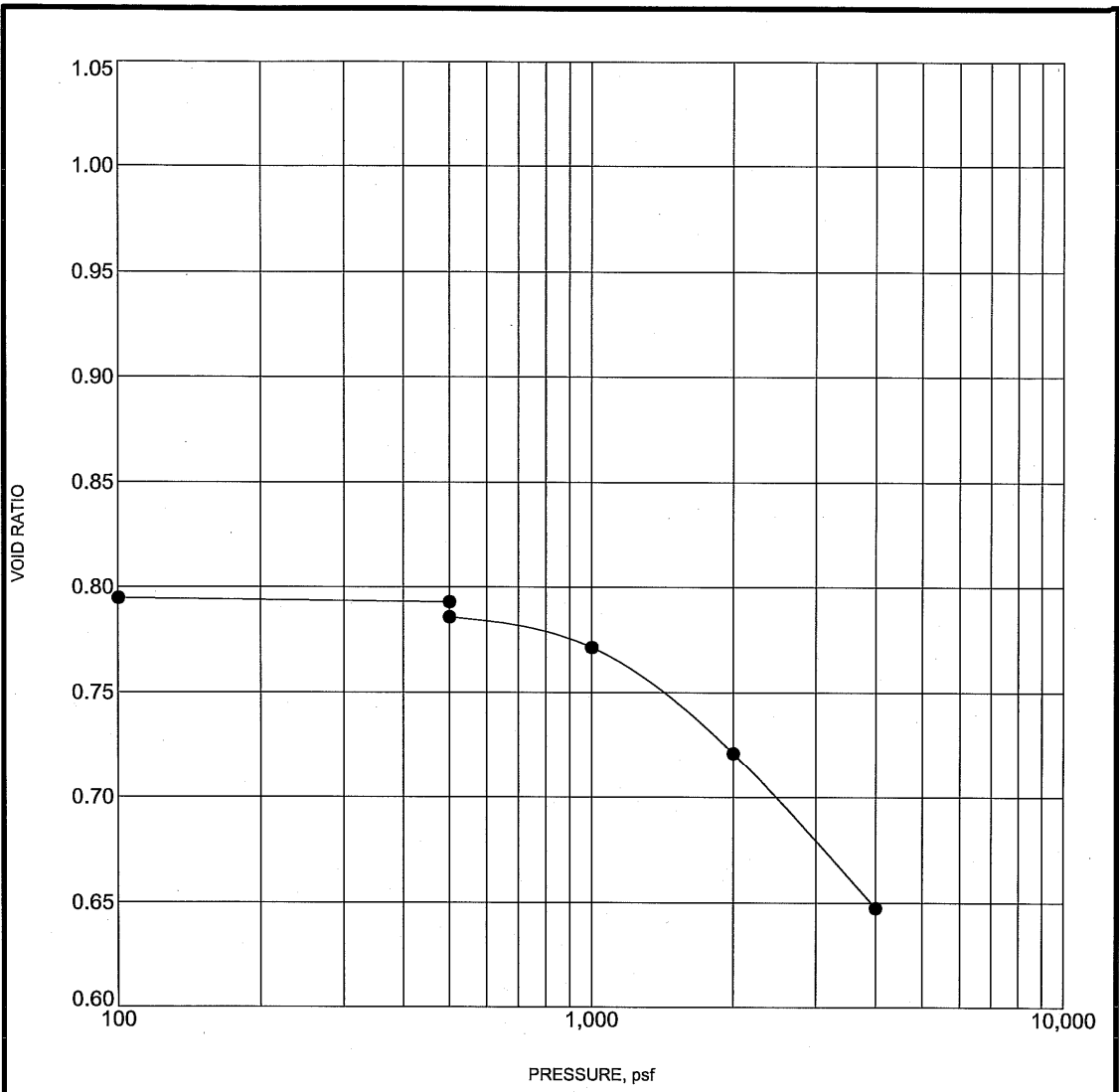


TG CONSOL. VOID. RATIO. 20075108.GPJ BORING.GDT 6/13/08

Specimen Identification	Classification	γ_d , pcf	WC, %
● 29 5.5ft	LEAN CLAY (CL)	81	13

Notes:


	CONSOLIDATION TEST
	Project: AREVA Idaho Falls Site-Laboratory Testing Site: AREVA Idaho Falls Site Idaho Falls, Idaho Job #: 20075108

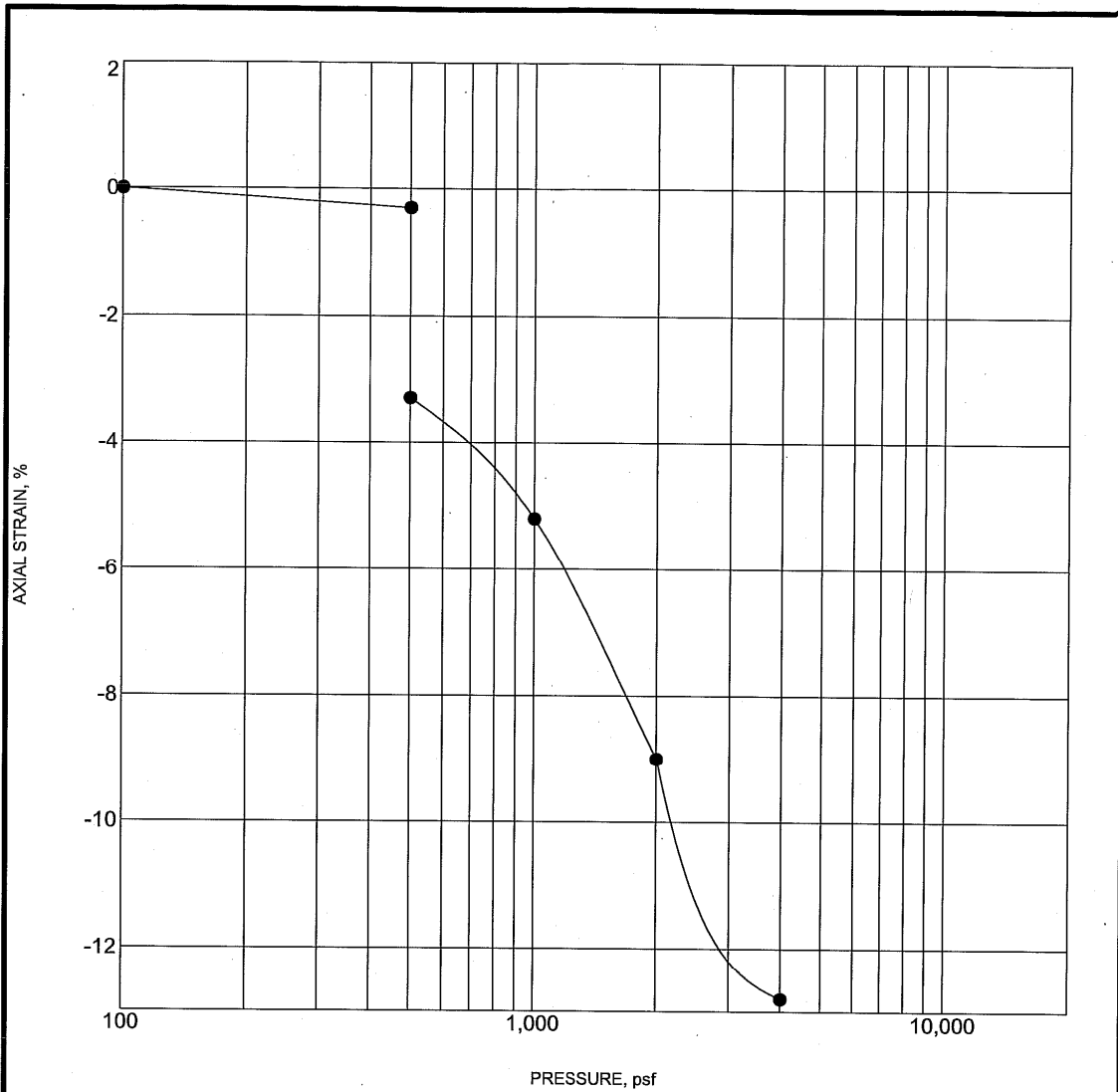


Specimen Identification	Classification	γ_d , pcf	WC, %
● 30 5.5ft	LEAN CLAY(CL)	90	11

Notes:

TC CONSOL VOID RATIO 20075108.GPJ BORING.GDT 6/13/08

	CONSOLIDATION TEST
	Project: AREVA Idaho Falls Site-Laboratory Testing Site: AREVA Idaho Falls Site Idaho Falls, Idaho Job #: 20075108

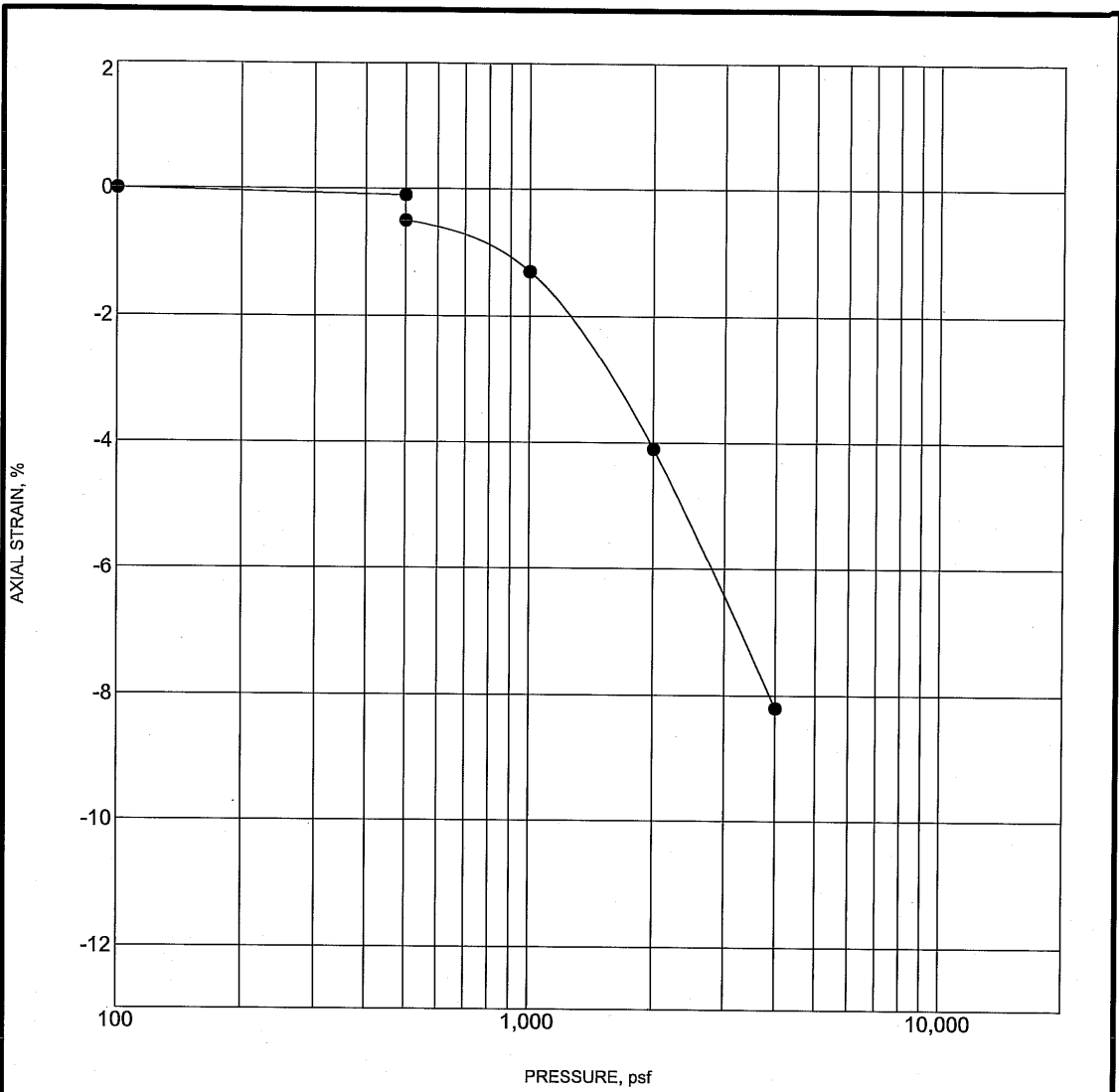


Specimen Identification		Classification	γ_d , pcf	WC, %
● 29	5.5ft	LEAN CLAY (CL)	81	13

Notes:

TC CONSOL STRAIN 20075108.GPJ BORING.GDT 6/13/08

	SWELL CONSOLIDATION TEST
	Project: AREVA Idaho Falls Site-Laboratory Testing Site: AREVA Idaho Falls Site Idaho Falls, Idaho Job #: 20075108 Date:

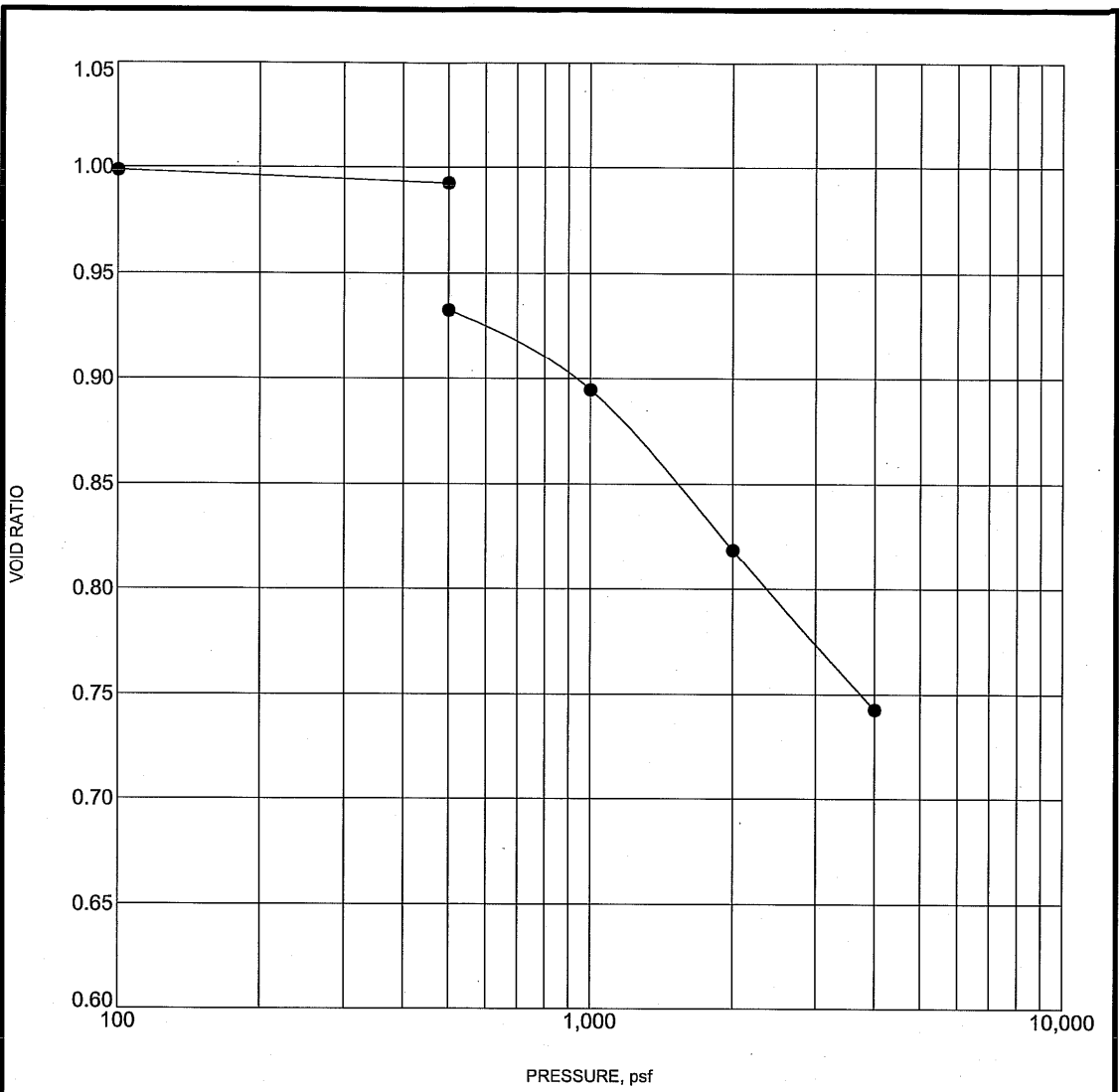


Specimen Identification	Classification	γ_d , pcf	WC, %
● 30 5.5ft	LEAN CLAY(CL)	90	11

Notes:

TC CONSOL. STRAIN 20075-08.GPJ BORING.GDT 6/13/08

	SWELL CONSOLIDATION TEST
	Project: AREVA Idaho Falls Site-Laboratory Testing Site: AREVA Idaho Falls Site Idaho Falls, Idaho Job #: 20075108 Date:

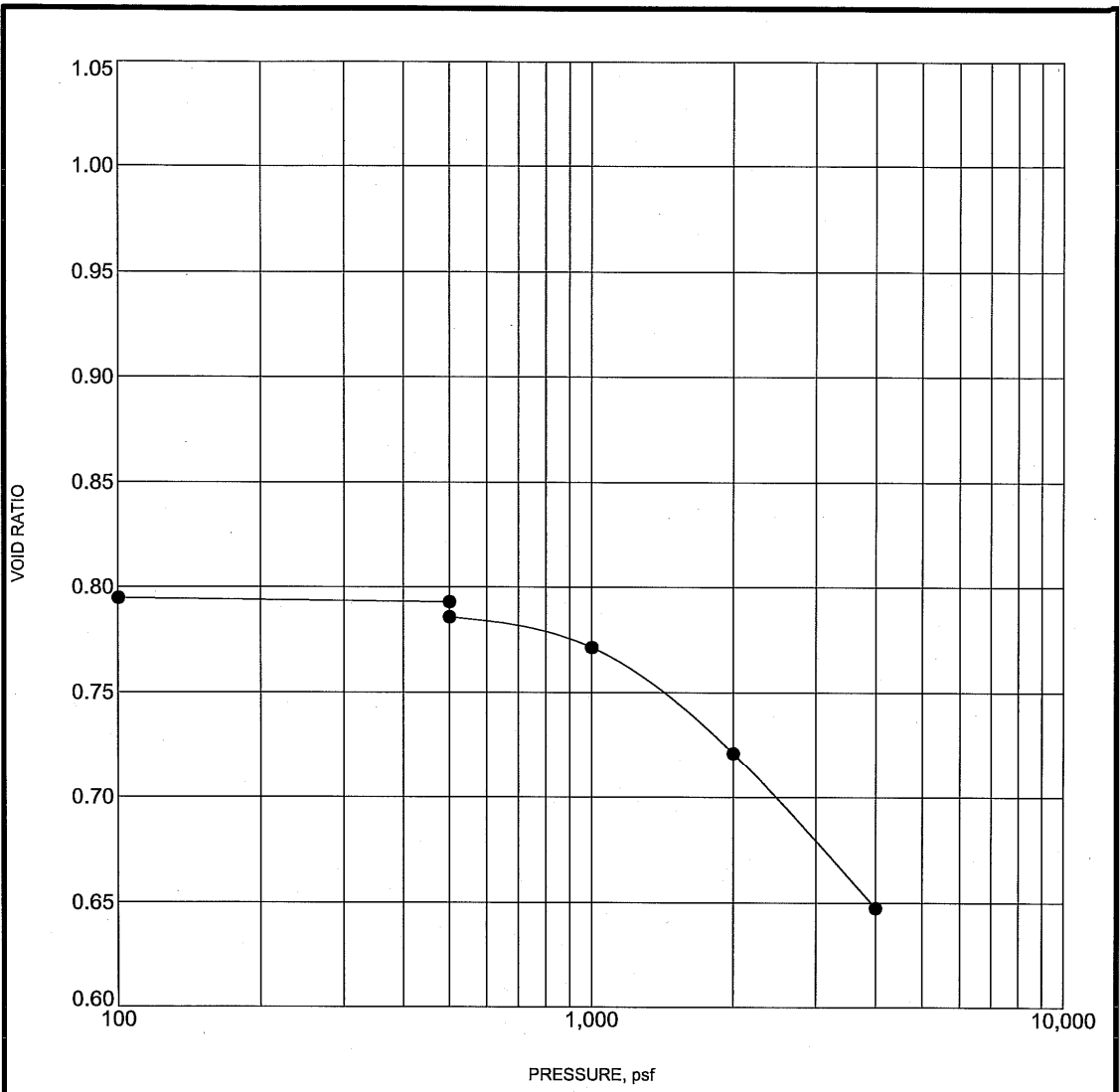


TG CONSOL. VOID. RATIO. 20075108.GPJ BORING.GDT 6/13/08

Specimen Identification	Classification	γ_d , pcf	WC, %
● 29 5.5ft	LEAN CLAY (CL)	81	13

Notes:

	CONSOLIDATION TEST
	Project: AREVA Idaho Falls Site-Laboratory Testing Site: AREVA Idaho Falls Site Idaho Falls, Idaho Job #: 20075108

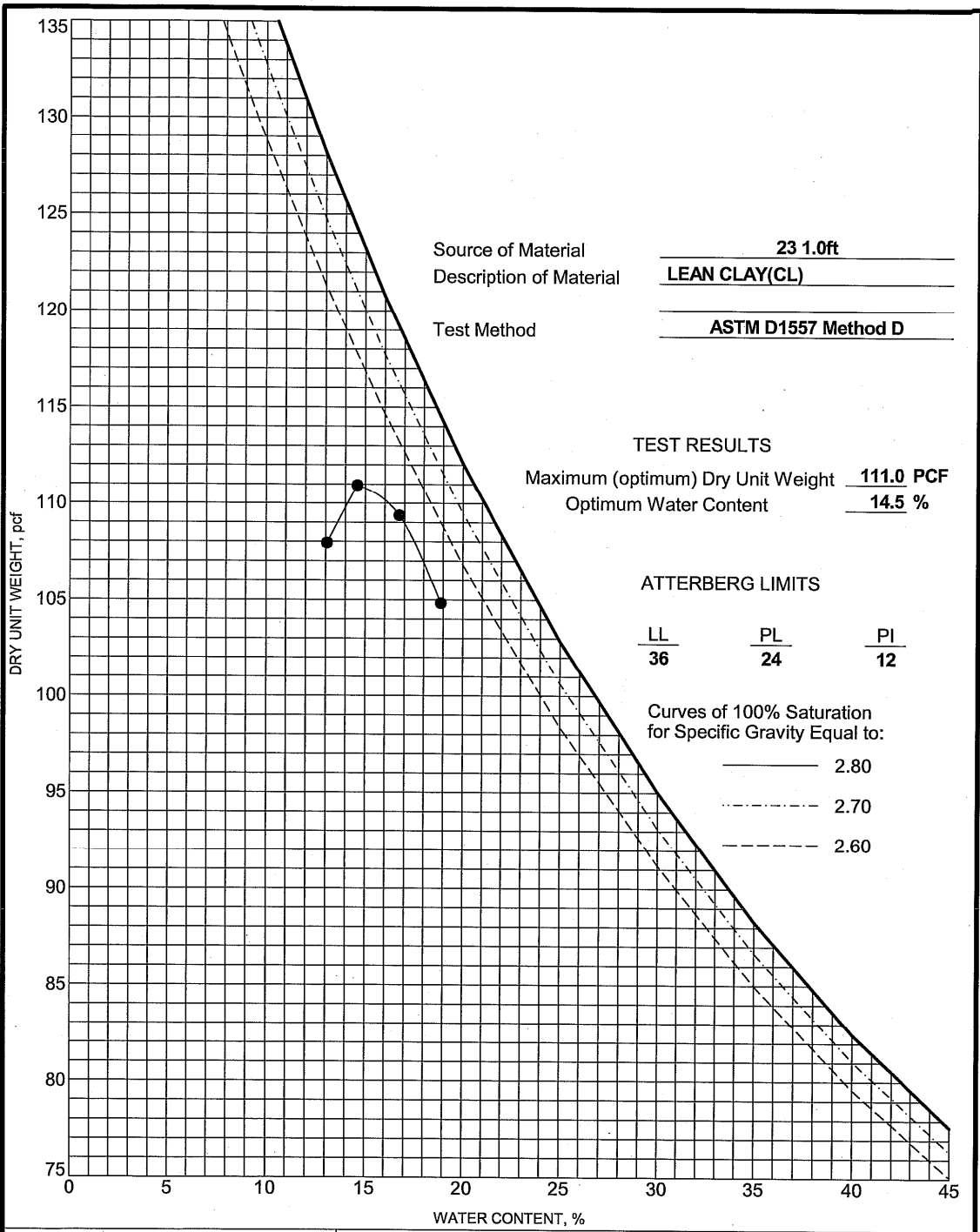


Specimen Identification	Classification	γ_d , pcf	WC, %
● 30 5.5ft	LEAN CLAY(CL)	90	11

Notes:

TC CONSOL VOID RATIO 20075108.GPJ BORING.GDT 6/13/08

	CONSOLIDATION TEST
	Project: AREVA Idaho Falls Site-Laboratory Testing Site: AREVA Idaho Falls Site Idaho Falls, Idaho Job #: 20075108

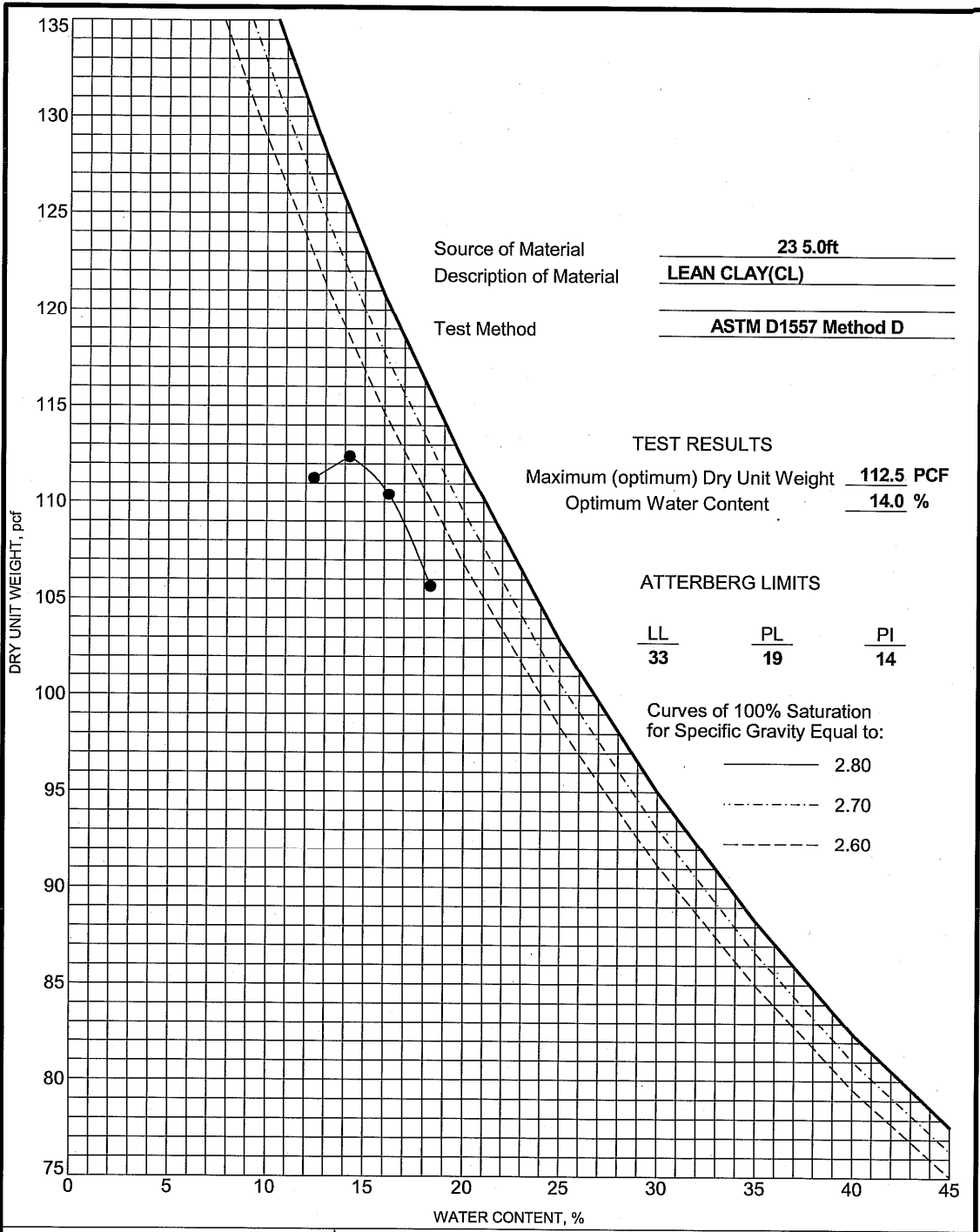


T.C. COMPACTION, 20075108.GPJ, BORING.GDT, 6/13/08



MOISTURE-DENSITY RELATIONSHIP

Project: AREVA Idaho Falls Site-Laboratory Testing
 Site: AREVA Idaho Falls Site Idaho Falls, Idaho
 Job #: 20075108
 Date:



TC COMPACTON 20075108.GPJ BORING.GDT 6/13/08

	MOISTURE-DENSITY RELATIONSHIP
	Project: AREVA Idaho Falls Site-Laboratory Testing Site: AREVA Idaho Falls Site Idaho Falls, Idaho Job #: 20075108 Date:



301 North Howes Street
FORT COLLINS, COLORADO 80521
(970) 484-0359 FAX (970) 484-0454

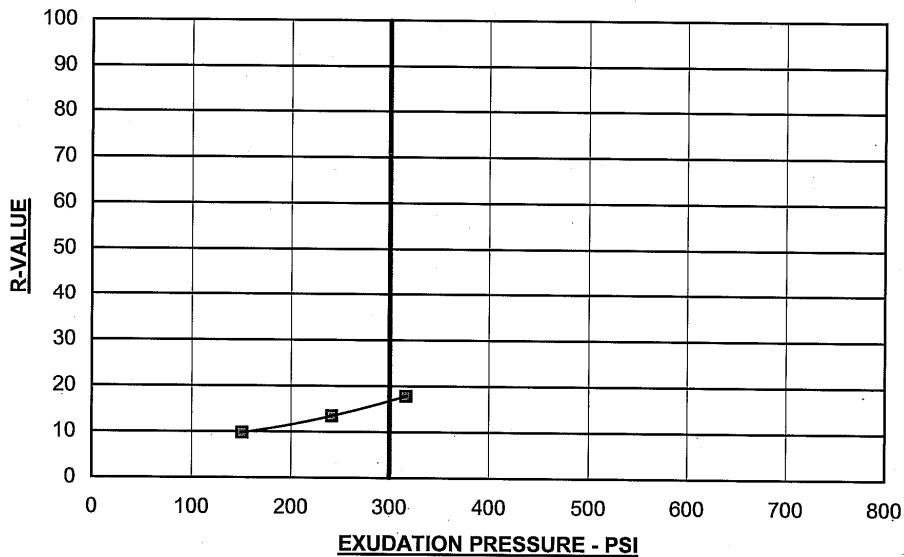
RESISTANCE R-VALUE & EXPANSION PRESSURE OF COMPACTED SOIL ASTM D2844

CLIENT: MWH
PROJECT: AREVA Idaho Falls Project
LOCATION: BH23 @ 1'
TERRACON NO. 20075108
DATE OF TEST: 29-May-08
CLASSIFICATION: lean clay (CL)

SAMPLE DATA TEST RESULTS

TEST SPECIMEN NO.	1	2	3
COMPACTION PRESSURE (PSI)	80	145	230
DENSITY (PCF)	104.9	109.5	110.7
MOISTURE CONTENT (%)	21.6	19.0	18.2
EXPANSION PRESSURE (PSI)	-0.31	-0.12	-0.16
HORIZONTAL PRESSURE @ 160 PSI	136	130	127
SAMPLE HEIGHT (INCHES)	2.64	2.56	2.56
EXUDATION PRESSURE (PSI)	150.4	241.8	316.6
CORRECTED R-VALUE	9.8	13.5	17.8
UNCORRECTED R-VALUE	9.2	13.2	17.4

R-VALUE @ 300 PSI EXUDATION PRESSURE = 17





301 North Howes Street
FORT COLLINS, COLORADO 80521
(970) 484-0359 FAX (970) 484-0454

**RESISTANCE R-VALUE & EXPANSION
PRESSURE OF COMPACTED SOIL
AASHTO T-190**

CLIENT: MWH
PROJECT: AREVA Idaho Falls Project
LOCATION: BH23 @ 5'
TERRACON NO. 20075108
DATE OF TEST: 29-May-08
CLASSIFICATION: lean clay (CL)

SAMPLE DATA TEST RESULTS

TEST SPECIMEN NO.	1	2	3
COMPACTION PRESSURE (PSI)	85	170	220
DENSITY (PCF)	105.4	110.3	111.8
MOISTURE CONTENT (%)	21.0	18.6	18.2
EXPANSION PRESSURE (PSI)	-0.31	-0.31	-0.31
HORIZONTAL PRESSURE @ 160 PSI	139	129	123
SAMPLE HEIGHT (INCHES)	2.61	2.54	2.52
EXUDATION PRESSURE (PSI)	200.5	286.4	326.2
CORRECTED R-VALUE	8.8	14.6	19.0
UNCORRECTED R-VALUE	8.5	14.6	19.0

R-VALUE @ 300 PSI EXUDATION PRESSURE = 16

