
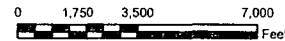


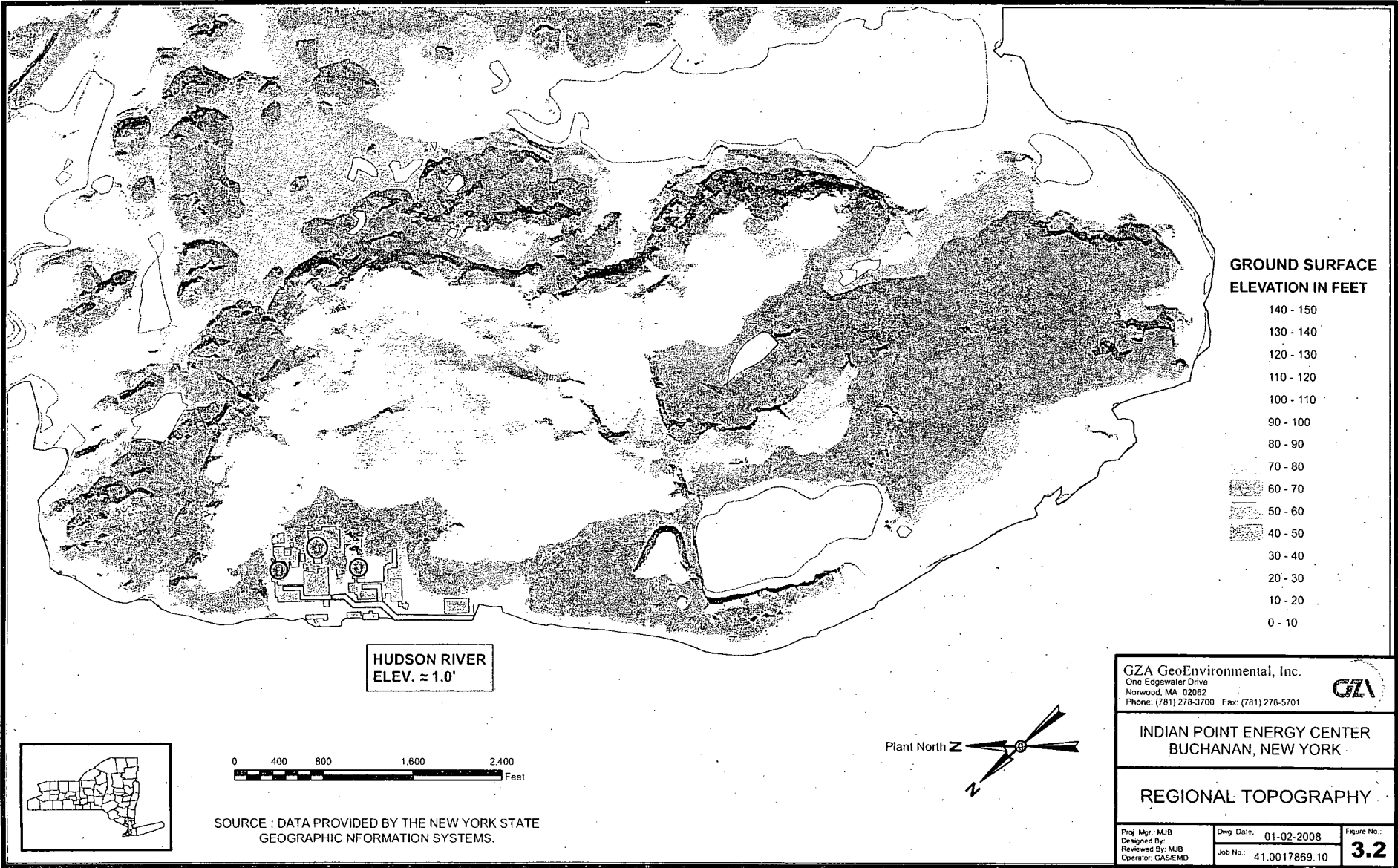
HUDSON  
RIVER

**GROUND  
ELEVATION**

- 650
- 600
- 550
- 500
- 450
- 400
- 350
- 300
- 250
- 200
- 190
- 180
- 170
- 160
- 150
- 140
- 130
- 120
- 110
- 100
- 90
- 80
- 70
- 60
- 50
- 40
- 30
- 20
- 10
- 0

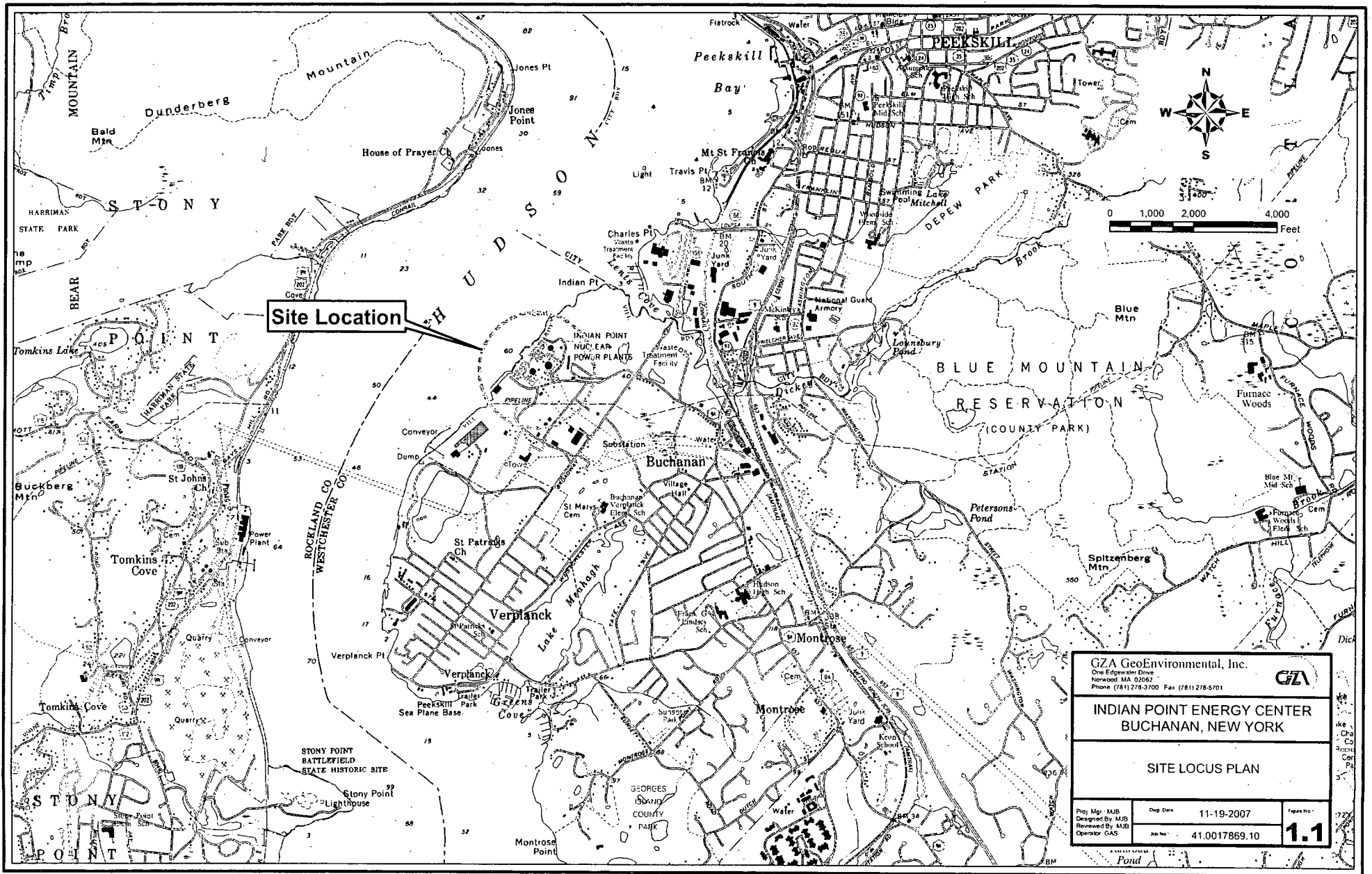
GZA GeoEnvironmental, Inc. One Edgewater Drive Norwood, MA 02062 Phone: (781) 278-3700 Fax: (781) 278-5701		
<b>INDIAN POINT ENERGY CENTER BUCHANAN, NEW YORK</b>		
<b>RESERVOIR LOCATION MAP</b>		
Proj. Mgr.: MJB Designed By: Reviewed By: MJB Operator: GAS/MD	Dwg Date: 11-19-2007 Job No.: 41.0017869.10	Figure No.: <b>4.4</b>





# INDIAN POINT ENERGY CENTER TRITIUM SAMPLE KEY LOCATIONS





Site Location

GZA GeoEnvironmental, Inc. One Edgewater Drive Newwood, MA 02062 Phone (781) 278-3700 Fax (781) 278-5701			
<b>INDIAN POINT ENERGY CENTER          BUCHANAN, NEW YORK</b>			
<b>SITE LOCUS PLAN</b>			
Proj. Mgr.: MJB Designed By: MJB Reviewed By: MJB Operator: GAC	Date: 11-19-2007 Job No.: 41.0017869.10	Figure No.:	<b>1.1</b>

# GROUNDWATER INVESTIGATION MONITORING WELL ARRAY

