

Lee Nuclear Station Response to Request for Additional Information (RAI)

RAI Letter Dated: August 21, 2008

Reference NRC RAI Number: ER RAI-24

NRC RAI:

Provide information on the status of roads in the local vicinity such as road ratings, maintenance, and repair.

Duke Energy Response:

A transportation study was conducted in 2007, and a draft report entitled Lee Nuclear Station Transportation Assessment (LNSTA) was made available to the NRC. The objectives of the LNSTA are to project the vehicular traffic impact on Cherokee County roads associated with the proposed nuclear station construction and review various options to mitigate the impacts from construction traffic. The draft LNSTA contains both traffic counts and road ratings.

The traffic count analysis focuses on peak morning and evening traffic in the future construction year of 2011. The 2007 and 2011 traffic counts were extracted from the draft LNSTA and are presented in Tables 1a and 1b (Attachment 24-1), which are traffic counts for 2007 and 2011 projections. As a basis for establishing the traffic counts used in the report, the assumptions and criteria below were included in analysis scenarios.

Traffic analysis scenarios for 2011 are based on 2007 existing conditions:

Intersection turning-movement counts were performed from 5:00 a.m. to 9:00 a.m. and from 3:00 p.m. to 7:00 p.m. to establish 2007 background traffic volumes. As directed by South Carolina Department of Transportation (SCDOT) staff, the 2007 traffic volumes were increased by 1.5 percent per year for 4 years to reflect 2011 background traffic volumes.

The traffic analysis study area includes the following intersections, along with McKowns Mountain Road:

- Shelby Highway and Interstate-85 Southbound Ramps.
- Shelby Highway and I-85 Northbound Ramps.
- South Carolina Highway 329 and Shelby Highway.
- South Carolina Highway 329 and U.S. 29 (Cherokee Street).
- South Carolina Highways 329 and 105/McKowns Mountain Road.

Based on information provided by the Lee Nuclear Station contractors, Shaw Power and Stone & Webster Nuclear Services, the traffic analysis assumes a peak construction workforce of approximately 3200 employees will be required to construct the proposed Lee Nuclear Station. The draft LNSTA examines trip distribution and assigns construction traffic volumes to the study intersections (see Figure 5: Site Traffic Distribution and Assignment, page 12) based on the SCDOT 2005 annual average daily traffic (AADT). Finally, the analysis assumes that 70 percent of the workforce will work during the dayshift from 7:00 a.m. to 5:30 p.m., and 30 percent of the workforce will work during the nightshift from 5:30 p.m. to 4:00 a.m.

Duke Letter Dated: November 24, 2008

In the draft LNSTA, a capacity analysis was performed for morning and afternoon-evening peak hours at the listed intersections to provide a basis for assessing construction impacts on road capacity and level-of-service (LOS). The draft LNSTA defines capacity as the maximum number of vehicles that can pass over a particular road segment or through a particular intersection within a set time duration. The LOS is defined as a qualitative measurement that describes operational conditions and motorist perceptions within a traffic stream. As a basis for establishing LOS road ratings, the following assumptions and criteria were included in analysis scenarios:

- The LOS is defined for individual approaches and not the overall intersection operation.
- The LOS evaluation is based on established control delay thresholds for signalized intersections (LOS A through LOS F, with $A \leq 10$, $LOS\ B > 10 - 20$, $LOS\ C > 20 - 35$, $LOS\ D > 35 - 55$, $LOS\ E > 55 - 80$ and $F > 80$.)
- The LOS evaluation is based on established control delay thresholds for unsignalized intersections (LOS A through LOS F, with $A \leq 10$, $LOS\ B > 10 - 15$, $LOS\ C > 15 - 25$, $LOS\ D > 25 - 35$, $LOS\ E > 35 - 50$ and $F > 50$.)
- LOS D is the typically accepted standard for signalized intersections based on past experience with SCDOT.

The results and ratings for the study intersections have been extracted from the LNSTA (pages 17 -19) and are presented in Tables 2-A and 2-B (Attachment 24-2), which cover LOS.

The draft LNSTA is being revised to account for increases in the estimated construction workforce.

With respect to the road network and commuter routes for workers accessing the Lee Nuclear Station, a detailed explanation is provided in Subsection 2.5.2.2. of the Environmental Report and RAI-27, which discusses commuter traffic assumptions. The SCDOT 10-year plan (2008 Edition) for Cherokee County is provided (Attachment 24-3). Recently, a \$44 million upgrade of South Carolina Highway 5 was completed, expanding the roadway in York and Cherokee counties and west to I-85 (Attachment 24-3).

The North Carolina State Transportation Improvement Program (STIP) report for 2009 – 2015 (Attachment 24-4) and South Carolina Statewide Transportation Improvement Program (STIP) report for 2007 – 2012 (Attachment 24-5) discuss proposed road improvements or maintenance of roads in both states. There are some future improvement plans for I-85, such as pavement rehabilitation in Mecklenburg County, North Carolina (Attachment 24-4, page 530) and in Spartanburg County, South Carolina (Attachment 24-5, pg 76).

Associated Revisions to the Lee Nuclear Station Combined License Application: None

Associated Attachments:

- | | |
|------------------|--|
| Attachment 24-1 | Draft LNSTA Tables 1-A and 1-B: Traffic Counts for 2007 and 2011 Projections, Single Dayshift. |
| Attachment 24-2 | Draft LNSTA Tables 2-A and 2-B: Level of Service at Study Intersections, Single and Staggered Shift. |
| Attachment 24-3. | South Carolina Department of Transportation, 10 Year Highway Construction Projects, 2008 Edition, Cherokee County, Website,
http://www.scdot.org/doing/pdfs/10yearplan/11CHER_08F.pdf , accessed July 28, 2008. |

Duke Letter Dated: November 24, 2008

Attachment 24-4 North Carolina Department of Transportation, State Transportation Improvement Program (STIP) Report 2009-2015, Website, <http://www.ncdot.org/PLANNING/development/tip/TIP/>, accessed August 20, 2008. [Included herein in PDF format on a Compact Disc]

Attachment 24-5 South Carolina Department of Transportation, Statewide Transportation Improvement Program (STIP) Report 2007-2012, Website, <http://www.scdot.org/inside/stip.shtml>, accessed August 20, 2008.

Lee Nuclear Station Response to Request for Additional Information (RAI)

Attachment 24-1 to RAI 24

Tables 1-A and 1-B: Traffic Counts for 2007 and 2011 Projections, Single Dayshift

Table 1-A: Traffic Counts for 2007 and 2011 Projections - Single Dayshift

Intersections	2007 Existing Peak-Hour Traffic Volume*		2011 Background Peak-Hour Traffic Volume		2011 Construction Peak-Hour Traffic Volume		2011 Total Peak-Hour Traffic Volume**	
	AM	PM	AM	PM	AM	PM	AM	PM
Shelby Highway & I-85 SB Ramp Direction:								
North	97	312	102	332	0	67	102	399
South	158	201	168	213	706	0	874	213
West (SB Onramp)	179	209	190	222	0	656	190	878
Shelby Highway & I-85 NB Ramp Direction:								
North	156	371	166	394	0	723	166	1117
South	201	281	214	298	1362	0	1576	298
East (NB Onramp)	117	157	124	167	0	639	124	806
Shelby Highway & SC329 Direction:								
North	197	342	209	363	0	1362	209	1725
East	217	141	230	150	1429	0	1659	150
West	205	240	218	255	0	67	218	322
US 29 & SC 329 Direction:								
North	168	129	178	137	0	1429	178	1566
South	32	140	34	149	1631	0	1665	149
East	99	293	105	311	0	101	105	412
West	109	152	115	160	0	101	115	261
SC 105 & SC 329 Direction:								
North	52	41	55	44	0	1631	55	1675
South	9	37	10	39	0	17	10	56
East	8	40	8	42	1682	0	1690	42
West	71	45	76	48	0	34	76	82
Values Derived From:	Figure 3		Figure 4 (6 & 7)		Figures 6 & 7		Figures 6 & 7	

*All values represent the sum of traffic flow in each direction at the intersections.

** These values represent the total traffic flow, including construction traffic.

Note: All figures referenced in the table are located in the Lee Nuclear Station Transportation Assessment.

Table 1-B: Traffic Counts for 2011 Projections - Staggered Dayshift

Intersections	2011 Background Peak-Hour Traffic Volume		2011 Construction Peak-Hour Traffic Volume		2011 Total Peak- Hour Traffic Volume**	
	AM	PM	AM	PM	AM	PM
Shelby Highway & I-85 SB Ramp Direction:						
North	186	357	0	34	186	391
South	280	230	353	0	633	230
West (SB Onramp)	242	223	0	328	242	551
Shelby Highway & I-85 NB Ramp Direction:						
North	280	402	0	362	280	764
South	332	308	681	0	1013	308
East (NB Onramp)	183	147	0	319	183	466
Shelby Highway & SC329 Direction:						
North	299	408	0	681	299	1089
East	314	208	715	0	1029	208
West	296	306	0	34	296	340
US 29 & SC 329 Direction:						
North	221	165	0	715	221	880
South	75	92	815	0	890	92
East	280	403	0	50	280	453
West	279	230	0	50	279	280
SC 105 & SC 329 Direction:						
North	81	41	0	815	81	856
South	7	31	0	9	7	40
East	41	77	841	0	882	77
West	184	51	0	17	184	68
Values Derived From:	Figure 9 & 10		Figures 9 & 10		Figures 9 & 10	

*All values represent the sum of traffic flow in each direction at the intersections.

** These values represent the total traffic flow, including construction traffic.

Note: All figures referenced in the table are located in the Lee Nuclear Station Transportation Assessment.

Lee Nuclear Station Response to Request for Additional Information (RAI)

Attachment 24-2 to RAI 24

Tables 2-A and 2-B: Level of Service at Study Intersections, Single and Staggered Shift

Table 2-A Level Of Service At Study Intersections - Single Dayshift

Intersections	2007 Existing Conditions AM Peak Hour LOS (Delay)	2007 Existing Conditions PM Peak-Hour LOS (Delay)	2011 Background Conditions AM Peak-Hour LOS (Delay)	2011 Background Conditions PM Peak-Hour LOS (Delay)	2011 Construction Conditions AM Peak-Hour LOS (Delay)	2011 Construction Conditions PM Peak-Hour LOS (Delay)	2011 Construction Conditions - Improved AM Peak-Hour LOS (Delay)	2011 Construction Conditions - Improved PM Peak-Hour LOS (Delay)
Shelby Highway & I-85 Southbound Ramps	B (13.2)*	C (18.5)*	B (13.7)*	C (20.0)*	F (447.5)*	F (Err)*	D (52.8)	D (48.9)
Shelby Highway & I-85 Northbound Ramps	B (13.4)*	C (17.7)*	B (14.0)*	C (19.2)*	F (655.4)*	F (Err)*	A (2.6)	D (41.0)
SC 329 & Shelby Highway	C (18.6)*	C (21.0)*	C (20.5)*	C (23.1)*	F (Err)*	F (Err)*	C (31.1)	C (30.7)
SC 329 & U.S. 29/Cherokee Street	A (9.4)	A (9.6)	A (9.1)	A (9.2)	F (275.3)	F (578.8)	C (20.3)	D (46.3)
SC 329 & SC105/McKowns Mountain Road	A (9.9)*	A (9.6)*	B (10.0)*	A (9.7)*	F (Err)*	F (Err)*	C (24.4)	C (33.1)

Table 2-B Level Of Service At Study Intersections - Staggered Dayshift

Intersections	2011 Construction Conditions AM Peak-Hour LOS (Delay)	2011 Construction Conditions PM Peak-Hour LOS (Delay)	2011 Construction Conditions - Improved AM Peak-Hour LOS (Delay)	2011 Construction Conditions - Improved PM Peak-Hour LOS (Delay)	2011 Construction Conditions - Realigned AM Peak-Hour LOS (Delay)	2011 Construction Conditions - Realigned PM Peak-Hour LOS (Delay)
Shelby Highway & I-85 Southbound Ramps	F (339.5)*	F (977.6)*	C (34.5)	B (12.2)	N/A	N/A
Shelby Highway & I-85 Northbound Ramps	F (120.5)*	F (710.8)*	D (46.7)	B (13.8)	N/A	N/A
SC 329 & Shelby Highway	F (Err)*	F (866.6)*	C (27.5)	C (29.0)	D (38.6)	C (33.4)
SC 329 & U.S. 29/Cherokee Street	E (59.5)	F (127.3)	C (27.9)	D (53.3)	N/A	N/A
SC 329 & SC105/McKowns Mountain Road	F (Err)*	F (Err)*	B (15.6)	A (8.0)	N/A	N/A

* - Unsignalized capacity analysis results provided for the worst minor street movement. Err - Demand exceeds capacity, delay cannot be calculated

Average control delay (seconds per vehicle)

Lee Nuclear Station Response to Request for Additional Information (RAI)

Attachment 24-3 to RAI 24

**South Carolina Department of Transportation, 10 Year Highway Construction Projects,
2008 Edition, Cherokee County, Website,
http://www.scdot.org/doing/pdfs/10yearplan/11CHER_08F.pdf, accessed July 28, 2008**



10 Year Highway Construction Projects

2008 Edition

CHEROKEE COUNTY

This booklet compiles 10 years of SCDOT highway construction projects in Cherokee County. Information is divided into three sections based on construction status as outlined below.

1. **SCDOT Projects Completed**
Listing of SCDOT projects completed between Jan. 1998 and Dec. 2007 in ascending order by completion date.
2. **C Projects Completed**
Listing of "C" or Secondary road projects completed between Jan. 1998 and Dec. 2007 in ascending order by completion date.
3. **Projects Under Construction**
Listing of projects under construction as of Dec. 31, 2007 with estimated completion dates.

2008 Prepared by SCDOT, Traffic Engineering, Road Data Services.

CHEROKEE COUNTY

SCDOT PROJECTS COMPLETED

Lee Nuclear Station
Environmental Report
RAI No. 24
Attachment 24-3

WORK TYPE	ROUTE	BEGINNING POINT	ENDING POINT	COST	COMPLETION DATE
A	SC 105	INTR OF SC 105 W/ RD S-31	ADD LT TURN LANES ALL APPR	283,183	01/06/1998
B	S- 44	BR OVER KINGS CREEK	8.5 KM SE OF BLACKSBURG	880,788	05/24/1998
B	S- 39	BR OV MACEDONIA CREEK	8.9 KM W OF GAFFNEY	312,086	05/24/1998
B	S-98	BR OVER BOWENS RIVER	4.4 MI NW OF BLACKSBURG	663,107	09/30/1998
R	S- 83	S-11-98	SC 18	372,195	10/31/1998
R	S- 98	SQUALL VALLEY RD.	0.15 MI N OF SC 18	SEE ABOVE	10/31/1998
R	S- 128	S-11-229	0.7 MI S OF S-11-40	SEE ABOVE	10/31/1998
R	S- 527	S-11-89	END STATE MAINTENANCE	SEE ABOVE	10/31/1998
R	I-85	FROM MP 83.33	TO MP 105.7	3,463,263	11/30/1998
B	S-40	BR OV LITTLE THICKETTY CR	5.8 MI SW OF GAFFNEY	525,244	12/31/1998
B	S-61	BRIDGE OVER CHEROKEE CREEK		318,751	03/31/1999
B	S-74	BR OV BRANCH OF SUCK CR	20.6 KM NW OF GAFFNEY	224,844	05/31/1999
R	VARIOUS	MAINT. RESURFACING		912,418	10/29/1999
R	VARIOUS	FEDERAL AID RESURFACING		3,271,269	11/19/1999
B	ACADEMY	REPLACE BRIDGE OVER	NORFORK SOUTHERN R/R	359,502	12/10/1999
R	VARIOUS	MAINT. RESURFACING		444,513	05/10/2000
R	VARIOUS	FEDERAL AID RESURFACING		3,847,077	11/30/2000
B	S-59	REPLACE BRIDGE OVER	MACEDONIA CREEK	580,000	11/30/2000
O	I-85	INTERSECTION IMPROVEMENTS		188,500	04/25/2001
R	I-85	MILE POST 86	NC LINE MP 106.3	5,350,655	06/19/2001
A	SC-18	INTERSECTION @ S-24		253,900	03/09/2001
R	SC-55	VARIOUS ROADS IN COUNTY		48,045	10/31/2001
B	S-107	BR OV BRANCH OF MACEDONIA	CK 12KM NW OF GAFFNEY	380,000	08/31/2001
S	I-85	MILE POST 79 (RD S-57)	MILE POST 106.28 (NC STATE LINE)	1,204,000	09/30/2001
R	SC 18	US 29	RD-S-11-281	322,732	07/31/2002
R	SC 18	RD S-661	0.79 MI NORTH	SEE ABOVE	07/31/2002
B	I-85	2 BRIDGES OVER THICKETTY CR	3.9 MI WEST OF GAFFNEY	10,640,000	11/26/2002
B	I-85	TWIN BRIDGES OVER	CHEROKEE CREEK (MAINLINE)	19,624,000	08/01/2003
A	SC-198	US RT 29	I-85	11,513,000	06/14/2003
A	I-85	BRIDGE @ SC-11 (EXIT 92)	RT11/I-85	27,418,000	11/26/2003
B	S-54	BRIDGE OVER THICKETTY CR	12.6 MI SE OF GAFFNEY	1,497,000	02/04/2003
A	I-85	INTERCHANGE AT SC 198		355,000	03/31/2003
A	I-85	INTERCHANGE AT US 29		549,000	03/31/2003
A	I-85	INTERCHANGE AT RD S-39		261,000	03/31/2003
A	I-85	INTERCHANGE AT SC RT 5		266,000	03/31/2003
B	S- 43	BR OVER DOOLITTLE CREEK	1.3 MILES S OF BLACKSBURG	866,000	04/10/2003
B	S-123	RD S-21	KINGS MTN NATIONAL PARK	926,104	09/01/2003
B	I-85	TWIN BRIDGES OVER BROAD RIVER		10,708,442	06/20/2004
B	I-85	TWIN BRIDGES OVER BUFFALO CREEK		8,165,860	05/23/2004
B	I-85	INTERCHANGE WITH RD S-99		862,000	09/30/2004
R	SC 5	I-85	US RT 29	376,958	06/30/2004
B	S- 49	BRIDGE OVER N/S RAILROAD	3.0 MILES NE OF GAFFNEY	1,482,000	04/23/2004
B	S- 163	BR OVER CHEROKEE CREEK	7.6 KM NW OF GAFFNEY	660,353	04/08/2005
R	VARIOUS	VARIOUS ROADS IN CHEROKEE CTY		279,391	05/18/2005
R	VARIOUS	VARIOUS ROADS IN CHEROKEE CTY		322,647	11/30/2005
R	VARIOUS	VARIOUS ROADS IN CHEROKEE CTY		1,040,836	11/30/2005
R	VARIOUS	VARIOUS ROADS IN CHEROKEE CTY		998,755	05/18/2005
O	VARIOUS	VARIOUS ROADS IN CHEROKEE CTY		88,886	11/30/2005
B	S- 42	BR W/CULVERT OV LITTLE THICKETTY CREEK (SEE SPART)		88,887	06/27/2005
B	US 29	BR OVER BIG THICKETTY CK	4.7 MI SW OF GAFFNEY	6,178,000	07/10/2005
R	I- 85	MP 96 NEAR SC 18	FOR APPROX. 1800 FT. NB	736,151	09/19/2005
A	SC 105	US RT 29	I-85	21,175,000	05/23/2006
B	S- 307	BR OVER IRENE CREEK	5.0 KM SW OF GAFFNEY	2,371,208	06/20/2006
R	VARIOUS	VAR SECONDARY RESURFACING	PROJECTS BY MAINTENANCE	427,830	06/30/2006
R	VARIOUS	VAR SECONDARY RD/RTS	THROUGHOUT CHEROKEE CTY	203,586	10/15/2006
R	VARIOUS	VAR SECONDARY RD/RTS	THROUGHOUT CHEROKEE CTY	222,392	07/25/2006
R	VARIOUS	VAR MAINT RESURF PROJECTS	THROUGHOUT CHEROKEE CTY	747,701	10/31/2006
R	VARIOUS	VAR MAINT RESURF PROJECTS	FOR THE CTC IN CHEROKEE	551,763	11/30/2006
B	US 29	BRIDGE OVER BROAD RIVER	4.2 MILES N OF GAFFNEY	7,395,169	04/30/2007
A, B	SC 5	YORK/CHEROKEE CTY LN WEST	I-85	43,896,000	07/02/2007
R	VARIOUS	VAR SECONDARY ROADWAYS	THROUGHOUT CHEROKEE CTY	258,000	06/01/2007
R	VARIOUS	VAR SECONDARY ROADWAYS	THROUGHOUT CHEROKEE CTY	172,000	06/28/2007

CONTINUED ON NEXT PAGE

A = Road Construction
B = Bridges/Culverts
C = C - Projects
R = Resurfacing/Rehab.

S = Safety/Signs/Signals
X = Railroad X-ing
O = Other Projects

CHEROKEE COUNTY
SCDOT PROJECTS COMPLETED

Lee Nuclear Station
Environmental Report
RAI No. 24
Attachment 24-3

WORK TYPE	ROUTE	BEGINNING POINT	ENDING POINT	COST	COMPLETION DATE
R	VARIOUS	VARIOUS NHS RTES THROUGH-	OUT CHEROKEE COUNTY	1,400,020	06/29/2007
B	US 29	BRIDGE OVER I-85		157,901	10/03/2007
A, B	US 221 AL	NW OF GAFFNEY NR COWPENS	NATIONAL BATTLEFIELD	1,047,000	11/15/2007
R	VARIOUS	VAR SECONDARY MAINTENANCE	ROADWAYS IN CHEROKEE CTY	672,179	10/19/2007
R	VARIOUS	MAINTENANCE CHIPPING AND	SEALING FOR CHEROKEE CTY	281,830	11/02/2007

TOTAL SCDOT PROJECTS COMPLETED **211,089,921**

A = Road Construction
B = Bridges/Culverts
C = C - Projects
R = Resurfacing/Rehab.

S = Safety/Signs/Signals
X = Railroad X-ing
O = Other Projects

CHEROKEE COUNTY
C-PROJECTS COMPLETED

WORK TYPE	ROUTE	BEGINNING POINT	ENDING POINT	COST	COMPLETION DATE
--------------	-------	-----------------	--------------	------	-----------------

NO C-PROJECTS SINCE 1996

TOTAL C PROJECTS COMPLETED

TOTAL PROJECTS COMPLETED

A = Road Construction
B = Bridges/Culverts
C = C - Projects
R = Resurfacing/Rehab.

S = Safety/Signs/Signals
X = Railroad X-ing
O = Other Projects

CHEROKEE COUNTY
PROJECTS UNDER CONSTRUCTION
AS OF DECEMBER 31, 2007

WORK TYPE	ROUTE	BEGINNING POINT	ENDING POINT	COST	EST COMPLETION
--------------	-------	-----------------	--------------	------	----------------

NO PROJECTS CURRENTLY UNDER CONSTRUCTION

TOTAL PROJECTS UNDER CONSTRUCTION 0

A = Road Construction
B = Bridges/Culverts
C = C - Projects
R = Resurfacing/Rehab.

S = Safety/Signs/Signals
X = Railroad X-ing
O = Other Projects

CHEROKEE COUNTY

TOTAL COSTS

	<u>\$ COST</u>
COMPLETE PROJECTS JAN 1998 - DECEMBER 2007	211,089,921
UNDER CONSTRUCTION AS OF DECEMBER 31, 2007	0
COUNTY GRAND TOTAL	211,089,921

Lee Nuclear Station Response to Request for Additional Information (RAI)

Attachment 24-4 to RAI 24

**North Carolina Department of Transportation, State Transportation Improvement
Program (STIP) Report 2009-2015, Website,
<http://www.ncdot.org/PLANNING/development/tip/TIP/>, accessed August 20, 2008.**

[Included herein in PDF format on a Compact Disc]

ER RAI 24

Attachment 24-4

North Carolina Department of Transportation, State Transportation Improvement Program (STIP) Report 2009-2015, Website, <http://www.ncdot.org/PLANNING/development/tip/TIP/>, accessed August 20, 2008.

Submitted to NCR on a CD.

A large, stylized map of North Carolina is the background of the cover. The map is white with black outlines of the state's borders and major water bodies. It is divided into two main sections by a curved line. The top section is a dark gray oval containing the title text. The bottom section is a white area containing the STIP logo and the date.

NORTH CAROLINA
DEPARTMENT OF
TRANSPORTATION

**STATE
TRANSPORTATION
IMPROVEMENT
PROGRAM**

STIP

2009-2015

JUNE 2008



Dear Friends:

High-quality transportation is vital to the growth, development and ongoing success of North Carolina. It plays an essential role in connecting citizens to important education, health care and business opportunities. It provides the support network our businesses need to grow and thrive. And most importantly, it helps make North Carolina an ideal place to live, work and visit.

The N.C. Department of Transportation's mission is to connect people and places in North Carolina — safely and efficiently, with accountability and environmental sensitivity. To fulfill this goal and meet the state's growing travel demands, we have developed a State Transportation Improvement Program (STIP) that makes our infrastructure safer, more efficient and more reliable.

The 2009–2015 STIP funds 2,437 transportation projects totaling about \$13 billion, including funding for the state's highway, public transportation, aviation and Governor's Highway Safety programs. It focuses not only on new construction, but also the maintenance and safety of our existing infrastructure. The document is fiscally sound and balanced according to the equity formula mandated by the state's Highway Trust Fund law. The document includes both "deliverable" and "developmental" components to help stakeholders better gauge funding for various projects.


Projects also reflect the voices of citizens. NCDOT works extensively with local metropolitan and rural planning organizations across the state to develop priorities and ensure that the diverse needs of our people are being met. We also held a series of public meetings across North Carolina to gain public input and provide citizens an opportunity to comment on the draft document and suggest changes. This input was taken into account as this STIP was developed.

As we continue to move forward in the 21st century, transportation will become increasingly important in maintaining a high quality of life for our state. Known historically as "The Good Roads State," North Carolina is now striving to be a leader in all modes of transportation, providing a seamless infrastructure that gives our citizens multiple viable alternatives to meet their travel needs. The development of the 2009–2015 STIP is an important step toward fulfilling that goal and ensuring that all of North Carolina — from its urban centers to its rural communities — continues to have an active voice in making transportation decisions and helping build a promising future for our state.

Sincerely,

A handwritten signature in black ink, appearing to read "Lyndo Tippet", is written over a horizontal line.

Lyndo Tippet



Michael F. Easley
Governor

Lyndo Tippett
Secretary of Transportation

Board of Transportation

J. Douglas Galyon, Chair
D.M. Campbell Jr., Vice Chair
Marvin K. Blount III
Conrad Burrell
Robert A. Collier Jr.
Marion A. Cowell Jr.
Tony M. Dennis
Nancy W. Dunn
G.R. Kindley
Arnold N. Lakey
Cam W. McRae
Andrew M. Perkins Jr.
Louis W. Sewell Jr.
Kenneth B. Spaulding
Nina S. Szlosberg
Alan Z. Thornburg
Gus H. Tulloss
Stan M. White
Lanny T. Wilson

2009-2015 State Transportation Improvement Program

Table of Contents

State Transportation Program	Page
The Transportation Budget	T-1
Accomplishments – Federal Fiscal Year 2007.....	T-5
Accomplishments – Federal Fiscal Year 2008.....	T-47
Completions/Deletions – Federal Fiscal Year 2007	T-81
Completions/Deletions – Federal Fiscal Year 2008.....	T-91
 Division Programs	
Division 1	1-5
Division 2	2-5
Division 3	3-5
Division 4	4-5
Division 5	5-5
Division 6	6-5
Division 7	7-5
Division 8	8-5
Division 9	9-5
Division 10	10-5
Division 11	11-5
Division 12	12-5
Division 13	13-5
Division 14	14-5
 <i>Division Programs include Highway (A, B, C, E, EB, EE, EL, ER, F, FS, I, K, L, M, P, R, S, SB, SF, SI, SR, U, W, X, Y and Z Projects) and Public Transportation (C, TA, TB, TC, TD, TE, TF, TG, TI, TJ, TK, TL, TM, TN, TO, TP, TQ, TR, TS, TT, TU and TV Projects)</i>	
 Statewide Program	 S-3
 Governor's Highway Safety Program	
Safety Program	G-1
GHSP Administration	G-4
Alcohol Involvement	G-4
Police Traffic Services.....	G-5
Pedestrian-Bicycle Safety.....	G-8
Occupant Protection	G-8
Rail-Highway Crossing	G-8
Motorcycle Safety	G-9
Traffic Records	G-9
School Bus Safety	G-9
 Aviation Program	
State Aid to Airports – Fiscal Year 2009	
NCDOT Program.....	AV-3
Commercial Service Airports	AV-3
General Aviation Airports	AV-3
Block Grant – Fiscal Year 2009	
General Aviation Airports	AV-4

2009-2015 State Transportation Improvement Program

Table of Contents (Continued)

Maps

	<i>Page</i>
North Carolina Highway Divisions	T-102
North Carolina Passenger Rail Plan	T-107
Division Maps	
Division 1	1-2
Division 2	2-2
Division 3	3-2
Division 4	4-2
Division 5	5-2
Division 6	6-2
Division 7	7-2
Division 8	8-2
Division 9	9-2
Division 10	10-2
Division 11	11-2
Division 12	12-2
Division 13	13-2
Division 14	14-2

Tables

Highway Construction Budget	T-1
Federal-Aid Construction Program – Federal Fiscal Year 2009	T-1
Highway Trust Fund Revenues	T-2
Highway Trust Fund Allocations	T-2
Accomplishments – Federal Fiscal Year 2007	T-7
Accomplishments – Federal Fiscal Year 2008	T-49
Completions/Deletions – Federal Fiscal Year 2007	T-83
Completions/Deletions – Federal Fiscal Year 2008	T-93
Alphabetical Listing of Counties	T-101
North Carolina Counties by Division	T-101
Listing of Urbanized Areas (UAB)	T-104
Listing of Small Urbanized Areas (UCB)	T-104
Listing of Metropolitan Planning Organizations (MPO)	T-105
Listing of Rural Planning Organizations (RPO)	T-106

Note: STIP Reading Guide and Funding Source Key for Highway and Public Transportation Programs shown on back of each Division Map and Statewide Fly Sheet

ORGANIZATION OF THE STIP

The State Transportation Improvement Program (STIP) contains funding information and schedules for transportation divisions including: Highways, Aviation, Enhancements, Public Transportation, Rail, Bicycle and Pedestrians, and the Governor's Highway Safety Program. A separate summary of funding of major highway projects is available as a companion document to the STIP.

The transportation program in the STIP is organized by highway divisions. At the beginning of each of the 14 divisions, a map is provided with a color-coded key to the major highway funded projects in that division. Projects are listed by county within each division. This results in some duplication since highway projects frequently extend across county and division lines. When this duplication occurs, a project is listed in each county in which it is found.

Specific projects in each county are listed under Highway and Public Transportation Programs. The Highway Program projects are subdivided by category: interstate, rural, urban, federal bridge, municipal bridge, mitigation, bicycle and pedestrian, congestion mitigation, enhancement, ferry, hazard elimination, safe routes to school, passenger rail and roadside environmental. Interstate, rural, federal bridge and ferry projects are listed in order of route number. Urban, municipal bridge and bike and pedestrian projects are listed by city or county and enhancement projects are listed by city while mitigation projects are listed by county. Congestion mitigation, passenger rail projects are listed alphabetically by city or county. Hazard elimination projects may be listed by route, city or county.

GARVEE (Federal Revenue Bonds) Projects are designated as such in the project's comment field. The Aviation Program consists of State-Aid to Airports and Block Grants. Projects are listed alphabetically by county and subdivided under commercial Services and General Aviation Airports. The Public Transportation Program list projects first by county, secondly alphabetically by city and then by planning authorities or other agencies. The Governor's Highway Safety project list is comprised of various safety programs.

In the Highway Program projects in the Intrastate or Urban Loop System are listed under the appropriate funding program, but are identified with an asterisk (*) following the project I.D. number. North Carolina's Strategic Highway Corridor projects are designated by comment under the work type-funding source columns. Ferry projects are also part of the highway program and have been assigned to their respective connecting highway route numbers where possible and the division where they are assigned to operate.

The fiscal year scheduled for planning and design are shown as FY. The type or phase of work is shown for each interstate, rural and urban project in the county-by-county listing. Right of way and construction phases of each project are shown as FFY (Federal) or SFY (State). The F or S designation is dependent upon the type of funding to be used for that particular phase of work. The cost of right of way and construction and their anticipated funding sources also are listed.

The Secondary Roads Program (County Construction) is not included in this statewide highway improvement program. NCDOT and the respective county boards of commissioners develop this program annually. Similarly, the Small Urban Program is developed annually by the department and municipal officials and is excluded from this statewide transportation improvement program.

A separate map book is available that includes general maps showing a **corridor** for each of the funded projects in the interstate, rural, urban and bridge programs. The descriptions and maps for most projects are preliminary and subject to change. All major projects require extensive planning, environmental impact and design studies. **The location and exact type of improvements are subject to refinement and modification during the planning and design phases.**

The State Transportation Improvement Program is available on-line at www.ncdot.org/~tip

<i>Prefix</i>	<i>Program</i>	<i>Funding Source</i>
I	Interstate	Interstate Construction (I) Interstate Maintenance (IM) National Highway System (NHS)
R, A M, X	Rural Special	NHS, Surface Transportation Program (STP), State, Highway Trust Fund (T)
U	Urban	NHS, STP, State and T
B	Bridge Replacement	Replacement and Rehabilitation, State, Federal and Municipal
C	Congestion Mitigation	Federal, Local and Other
E, EB EL, ER, L S	Enhancements Call, Roadside, Bike-Pedestrian and Local	State, Federal (STP), Local and Other
EE	Mitigation	State, Federal and Other
K L	Rest Area Landscape	Interstate Maintenance, NHS, STP Personalized License Plate Funds
P, SB	Passenger Rail	State and Federal
SR	Safe Routes to School	State and Federal
W, SF SI	Highway Hazard (Highway Safety)	Safety, State and Federal (HES) High Risk Routes (HRR)
Y, Z	Railroad-Highway Crossings	State and Federal
F	Ferry	Ferry, State and Federal
FS	Feasibility Study	State
T	Public Transportation	State, Federal and Local



Transportation

Transportation

The State Transportation Program

The highway construction budget consists of the Federal Aid Construction Program and the Intrastate and Urban Loop Programs from the North Carolina Highway Trust Fund. Combined funding is expected to be \$1579.1 million for Federal Fiscal Year (FFY) 2009. Planning and design is budgeted at \$162.9 million, leaving \$1416.2 million for right-of-way and construction. During the seven-year State Transportation Improvement Program (STIP), \$10.9 billion is expected to be available for the STIP right-of-way and construction.

The Federal Aid Construction Program consists of many funding categories. Funding in most of these individual categories is subject to overall federal budget constraints and Federal Obligation Limitation. This effectively limits the amount of federal funds that can be utilized in any one year. In the recent past, in order to comply with overall federal budget constraints, USDOT has taken back or rescinded previously apportioned budget. While these rescissions have had minimal impact on our

program to date, continued use of this budget mechanism could adversely affect future budgets.

Although North Carolina's total apportionment of federal funds for FFY 2009 is expected to be about \$958.4 million, it is anticipated that the obligation limitation applied to most federal aid categories will be about \$817.4 million. Funds for other federal aid categories not subject to this obligation limit bring the total federal funds expected to be available in FFY 2009 to \$942.3 million.

The amount of state matching funds needed for the Federal Aid Program is expected to be \$235.7 million, which will be funded by the State Highway Trust Fund. When federal funds are used on a Trust Fund eligible project, the Trust Fund law allows an amount equal to those federal funds to be used to fund state STIP construction projects, which allows the Department to have a small annual state construction program.

Highway Construction Budget (in millions)

Category (FFY)	2009	2010	2011	2012	2013	2014	2015	Seven Year STIP Totals
Federal Aid Construction	\$942.3	\$942.3	\$942.3	\$956.5	\$970.8	\$985.4	\$1000.1	\$6739.7
Intrastate and Loops	686.6	775.9	791.4	844.2	860.4	912.0	928.6	5799.1
Less: Cost Overruns	-49.8	-52.6	-53.1	-55.1	-56.0	-58.1	-59.0	-383.7
Subtotal	1579.1	1665.6	1680.6	1745.6	1775.2	1839.3	1869.7	12155.1
Less Planning & Design	-162.9	-171.8	-173.4	-180.1	-183.1	-189.7	-192.9	-1253.9
STIP RW & Const. Budget	\$1416.2	\$1493.8	\$1507.2	\$1565.5	\$1592.1	\$1649.6	\$1676.8	\$10901.2

Federal Aid Construction Program - FFY 2009 (in millions)

Category	Federal Funds	Required State Matching Funds	Total
Interstate Maintenance	172.2	19.1	191.3
Appalachian Development	38.2	9.6	47.8
Bridge Program	140.5	35.1	175.6
National Highway System	203.2	50.8	254.0
Congestion Mitigation	48.2	12.1	60.3
Surface Transportation Program	231.5	57.9	289.4
Highway Safety Improvement	37.9	9.5	47.4
Equity Bonus	86.7	21.7	108.4
Total Apportionment	958.4	215.8	1174.2
Obligation Limitation	817.4	204.4	1021.8
Equity Bonus	65.7	16.4	82.1
Appalachian Development	38.2	9.6	47.8
Equity Bonus Exempt	21.0	5.3	26.3
Total Estimated Federal Funding Availability	942.3	235.7	1178.0

The State Transportation Program (continued)

Projected State Highway Trust Fund Revenues (in millions)

<i>Funding element (SFY)</i>	<i>2008-09</i>	<i>2009-10</i>	<i>2010-11</i>	<i>2011-12</i>	<i>2012-13</i>	<i>2013-14</i>	<i>2014-15</i>	<i>Seven Year STIP Total</i>
25% of Motor Fuels Tax	\$391.5	\$389.5	\$389.6	\$388.9	\$389.0	\$389.7	\$389.5	\$2727.7
3% Use Tax	630.3	644.8	659.0	673.5	688.3	703.4	718.9	4718.2
Title Fees	97.8	100.1	102.3	104.5	106.8	109.2	111.5	732.2
Investment Income	1.1	1.1	1.2	1.2	1.3	1.3	1.4	8.6
Miscellaneous Fees	18.1	18.6	18.8	19.3	19.6	20.2	20.6	135.2
Less General Fund Transfer	-172.7	-86.4	-86.4	-43.2	-43.2	0.0	0.0	-431.9
Total Trust Fund Revenues	\$966.1	\$1067.7	\$1084.5	\$1144.2	\$1161.8	\$1223.8	\$1241.9	\$7890.0

State Highway Trust Fund Allocations (in millions)

<i>Program (SFY)</i>	<i>2008-09</i>	<i>2009-10</i>	<i>2010-11</i>	<i>2011-12</i>	<i>2012-13</i>	<i>2013-14</i>	<i>2014-15</i>	<i>Seven Year STIP Total</i>
Intrastate Highway System	\$512.2	\$575.2	\$585.6	\$622.5	\$633.4	\$679.3	\$690.0	\$4298.2
Urban Loops	174.4	200.7	205.8	221.7	227.0	232.7	238.6	1500.9
Powell Bill & Secondary Roads	153.0	166.9	169.7	178.2	181.1	189.9	193.0	1231.8
General Obligation Debt Service	72.8	70.5	68.2	65.9	63.5	64.4	61.9	467.2
Capital Improvements	5.9	6.0	6.1	6.1	6.2	6.2	6.3	42.8
Program Administration	47.8	48.4	49.1	49.8	50.6	51.3	52.1	349.1
Total Allocations	\$966.1	\$1067.7	\$1084.5	\$1144.2	\$1161.8	\$1223.8	\$1241.9	\$7890.0

The 1989 General Assembly created the North Carolina Highway Trust Fund to accomplish the following goals:

- complete a 3,600-mile intrastate system of four-lane roads;
- widen and improve 113 miles of existing interstate highways;
- build multi-lane loops and connectors near seven major cities (which was expanded to ten)
- provide additional funds in order to pave all unpaved secondary roads by 2006 (SFY 2010-11 funds may be used for modernization)
- provide additional funds for municipal streets

Revenues for the Trust Fund are generated from the state motor fuels tax, the 3 percent use tax on the sale of motor vehicles, DMV titles and other fees, and interest income.

The Trust Fund Law specifies that a designated amount will be transferred each year from the Trust Fund to the General Fund. Also, an inflationary adjustment was added to the \$170 million base transfer. House Bill 1473 passed by the General Assembly in 2007 reduced this transfer 50% effective 2009, an additional 50% in 2011, and eliminated it completely by 2013. Approximately one half of Trust Fund revenues generated from title and other fees is allocated to the paving of secondary roads. A maximum of 4.2 percent of the remaining Trust Fund revenues may be used for administration of the Trust Fund Program and the NC Turnpike Authority. The balance of revenues is distributed as follows:

- 61.95 percent to the Intrastate System;
- 25.05 percent to Urban Loops;
- 6.5 percent to pave Secondary Roads;
- 6.5 percent to Municipal Street Aid Program (the Powell Bill program)

The State Transportation Program (continued)

This STIP budget is based on the certified budget and projections developed by NCDOT and the Office of State Budget and Management in the summer of 2007. These estimates were used to develop the draft program and are the basis for air quality and fiscal constraint tests. The Trust Fund revenues available for all programs are projected to be about \$1 billion for FY 2009 and \$7.9 billion during the seven-year period. Of this \$7.9 billion in revenue, \$5.8 billion is allocated to the Intrastate and Urban Loop STIP programs. The remainder is utilized for non-STIP purposes. The existing federal bill (SAFETEA-LU) expires September 30, 2009. Estimates of federal funds beyond that date are conservative, but may change greatly both in amount and program structure as Congress works to pass a new Federal Surface Transportation Bill.

Inflation has not been factored into the above revenue estimates. However, when programming projects in the STIP the following inflation factors for future construction and right of way cost increases were used to reserve the budget at an overall inflation rate of 5%. Project costs and revenue projections shown in this planning document budget are in constant 2008 dollars. Therefore, to find the true anticipated future year project costs, multiply the 2008 cost shown in the STIP by the following inflation factors: 2009 - 1.025, 2010 - 1.076, 2011 - 1.130, 2012 - 1.187, 2013 - 1.246, 2014 - 1.308, and 2015 - 1.374.

In 2005, House Bill 254 authorized NCDOT to issue Grant Anticipation Revenue Vehicles (GARVEE bonds) to finance federal aid highway projects. All funds derived from GARVEE bonds are backed by the receipt of future federal funds and no state funds may be committed to the debt service. In October 2007, the Department received \$287.6 million in GARVEE bond proceeds. It is anticipated that an additional \$548 million in bonds will be sold as shown programmed in this seven year STIP.

Accomplishments – Federal Fiscal Year 2007

Projects with activity(s) scheduled during Federal Fiscal Year 2007 are listed in the **Accomplishments Table** on the following pages.

Projects for which the indicated activity did occur are shown with a **“Yes”** in the **Work Started** column. Projects where the scheduled activity did not occur are shown with a **“No”** in the **Work Started** column.

The Remarks column gives a brief explanation of the programmed activity.

ACCOMPLISHMENTS

FEDERAL FISCAL YEAR 07

COUNTY	ID NO.	DESCRIPTION	TYPE WORK	WORK STARTED	REMARKS
ALAMANCE	B-4000	JORDAN CREEK. REPLACE BRIDGE NO. 45	C	YES	UNDER CONSTRUCTION
ALAMANCE	B-4004	WELLS CREEK. REPLACE BRIDGE NO. 149	R C	YES NO	COMPLETED DELAYED TO 2008
ALAMANCE	E-4940	PHASE I: COURT SQUARE STREETScape, ALONG THE 100 BLOCKS OF NORTH AND SOUTH MAIN STREETS AND EAST AND WEST ELM STREETS. CROSSWALK IMPROVEMENTS AND ADD CURBING AROUND CIVIL WAR MEMORIAL.	C	YES	UNDER CONSTRUCTION
ALAMANCE	I-4918	NC 54 (MILEPOST 148) IN ALAMANCE COUNTY TO WEST OF SR 1114 (BUCKHORN ROAD) IN ORANGE COUNTY. MILL AND RESURFACE.	C	YES	UNDER CONSTRUCTION
ALAMANCE	I-4918PB	NC 54 (MILEPOST 148) IN ALAMANCE COUNTY TO WEST OF SR 1114 (BUCKHORN ROAD) IN ORANGE COUNTY. MILL AND RESURFACE.	CG	YES	PAYBACK IN PROGRESS
ALAMANCE	P-2908	CAPITAL AND OPERATIONS COST OF TRAIN 79/80 BETWEEN CHARLOTTE AND ROCKY MOUNT.	O	YES	IN PROGRESS
ALAMANCE	P-2918	TRAIN 73/74 OPERATIONS BETWEEN CHARLOTTE AND RALEIGH AND CAPITAL YARD MAINTENANCE FACILITY.	O	YES	IN PROGRESS
ALAMANCE	U-3304	GRAND OAKS BOULEVARD EXTENSION, SR 1146 (KIRKPATRICK ROAD) TO NC 62 (ALAMANCE ROAD). WIDEN TO MULTI-LANES, SOME NEW LOCATION.	M	YES	COMPLETED
ALEXANDER	B-4005	GRASSY CREEK. REPLACE BRIDGE NO. 70	M	YES	COMPLETED
ALEXANDER	B-4006	ROCKY CREEK. REPLACE BRIDGE NO. 8	C	NO	DELAYED TO 2008
ALLEGHANY	B-4008	LITTLE RIVER. REPLACE BRIDGE NO. 39	R M	YES YES	IN PROGRESS COMPLETED
ALLEGHANY	E-4975	BLUE RIDGE NATIONAL HERITAGE SITES. INTERPRETATIVE AND GATEWAY MARKERS.	C	NO	DELAYED TO 2008
ALLEGHANY	R-2637	GUARDRAIL INSTALLATION AND SAFETY IMPROVEMENTS.	C	YES	UNDER CONSTRUCTION
ALLEGHANY	R-4723	PRA-BLRI 2A14. REHABILITATE BIG PINE CREEK BRIDGE.	C	NO	DELAYED TO 2008
ANSON	B-4409	WINSTON-SALEM SOUTHBOUND RAILROAD. REPLACE BRIDGE NO. 308	R	YES	IN PROGRESS
ANSON	B-4410	WINSTON-SALEM SOUTHBOUND RAILROAD. REPLACE BRIDGE NO. 307	R	YES	IN PROGRESS
ANSON	B-4861	RIDGE STREET. REPLACE BRIDGE NO. 88 OVER WINSTON-SALEM SOUTHBOUND RAILROAD.	R	NO	DELAYED TO 2008
ANSON	R-4413	NATIONAL HIGHWAY SYSTEM GUARDRAIL REHABILITATION. UPGRADE SUBSTANDARD GUARDRAIL, END TREATMENTS AND BRIDGE ANCHOR UNITS.	C	YES	UNDER CONSTRUCTION
ANSON	U-5009	US 74, NORTH OF GRAHAM STREET TO NC 109. REVISE ROAD ALIGNMENT TO IMPROVE SAFETY.	R C	YES YES	COMPLETED UNDER CONSTRUCTION
ASHE	B-3928	SOUTH FORK NEW RIVER. REPLACE BRIDGE NO. 334	R	NO	DELAYED TO 2008

ACCOMPLISHMENTS

FEDERAL FISCAL YEAR 07

COUNTY	ID NO.	DESCRIPTION	TYPE WORK	WORK STARTED	REMARKS
ASHE	B-4012	NORTH FORK NEW RIVER. REPLACE BRIDGE NO. 117	M	NO	DELAYED TO 2008
ASHE	B-4013	CREEK. REPLACE BRIDGE NO. 338	C	YES	UNDER CONSTRUCTION
ASHE	E-4975	BLUE RIDGE NATIONAL HERITAGE SITES. INTERPRETATIVE AND GATEWAY MARKERS.	C	NO	DELAYED TO 2008
ASHE	R-2637	GUARDRAIL INSTALLATION AND SAFETY IMPROVEMENTS.	C	YES	UNDER CONSTRUCTION
ASHE	R-4724	PRA-BLRI 2D16. REHABILITATE PARKWAY MILEPOST 247.9 TO MILEPOST 261.2	C	NO	DELAYED TO 2008
AVERY	B-3406	CURTIS CREEK. REPLACE BRIDGE NO. 28	C	YES	UNDER CONSTRUCTION
AVERY	E-4975	BLUE RIDGE NATIONAL HERITAGE SITES. INTERPRETATIVE AND GATEWAY MARKERS.	C	NO	DELAYED TO 2008
AVERY	R-2637	GUARDRAIL INSTALLATION AND SAFETY IMPROVEMENTS.	C	YES	UNDER CONSTRUCTION
BEAUFORT	B-4020	TRANTERS CREEK. REPLACE BRIDGE NO. 8	R M	YES YES	IN PROGRESS IN PROGRESS
BEAUFORT	B-4025	CREEK. REPLACE BRIDGE NO. 39	R	YES	IN PROGRESS
BEAUFORT	B-4423	HORSE BRANCH CREEK. REPLACE BRIDGE NO. 67	R M	NO NO	DELAYED TO 2008 DELAYED TO 2008
BEAUFORT	R-2510B	WASHINGTON BYPASS, SOUTH OF SR 1127 (POSSUM TRACK ROAD) TO NORTH OF NC 171. FOUR LANE DIVIDED FREEWAY, SOME NEW LOCATION.	R C	YES YES	COMPLETED UNDER CONSTRUCTION
BEAUFORT	R-2510C	WASHINGTON BYPASS, SOUTH OF SR 1127 (POSSUM TRACK ROAD) TO NORTH OF NC 171. FOUR LANE DIVIDED FREEWAY, SOME NEW LOCATION.	R	YES	IN PROGRESS
BEAUFORT	R-2510PB	WASHINGTON BYPASS, SOUTH OF SR 1127 (POSSUM TRACK ROAD) TO NORTH OF NC 171. FOUR LANE DIVIDED FREEWAY, SOME NEW LOCATION.	R	YES	IN PROGRESS
BEAUFORT	R-4401	NATIONAL HIGHWAY SYSTEM GUARDRAIL REHABILITATION. UPGRADE SUBSTANDARD GUARDRAIL, END TREATMENTS AND BRIDGE ANCHOR UNITS.	C	YES	UNDER CONSTRUCTION
BERTIE	B-3811	INDIAN CREEK. REPLACE BRIDGE NO. 85	R C	NO NO	DELAYED TO 2008 DELAYED TO 2008
BERTIE	R-4401	NATIONAL HIGHWAY SYSTEM GUARDRAIL REHABILITATION. UPGRADE SUBSTANDARD GUARDRAIL, END TREATMENTS AND BRIDGE ANCHOR UNITS.	C	YES	UNDER CONSTRUCTION
BLADEN	B-4029	CANAL. REPLACE BRIDGE NO. 8	R	YES	IN PROGRESS
BLADEN	E-4933	SR 1515 (WHITE LAKE DRIVE), MELWOOD STREET TO THE REALIGNMENT OF SR 1515. CONSTRUCT SIDEWALK ON THE WEST SIDE.	C	YES	UNDER CONSTRUCTION
BLADEN	R-2562AC	ELIZABETHTOWN BYPASS IN BLADEN COUNTY TO MULTI-LANES AT I-95 IN CUMBERLAND COUNTY. WIDEN TO MULTI-LANES.	C	YES	UNDER CONSTRUCTION

ACCOMPLISHMENTS

FEDERAL FISCAL YEAR 07

COUNTY	ID NO.	DESCRIPTION	TYPE WORK	WORK STARTED	REMARKS
BLADEN	SF-4906E	SR 1300 (CHICKEN FOOT ROAD). INSTALL STANDARD OVERHEAD FLASHER.	C	NO	DELAYED TO 2008
BLADEN	W-5002	SR 1700 (MERCER MILL ROAD) AND SR 1145 (MLK). CONSTRUCT DIRECTIONAL CROSSOVER.	R	NO	DELAYED TO 2008
BRUNSWICK	B-0682	INTRACOASTAL WATERWAY TO SUNSET BEACH. REPLACE BRIDGE NO. 198	C	YES	UNDER CONSTRUCTION
BRUNSWICK	R-2245	SR 1104 (BEACH DRIVE) TO NC 211. WIDEN SR 1105 (MIDDLETON AVENUE), SR 1104 TO SR 1190. REPLACE BRIDGE NO. 206 OVER DAVIS CREEK AND CONSTRUCT MULTI-LANES, SR 1190 (OAK ISLAND DRIVE) TO NC 211 ON NEW LOCATION.	C	YES	UNDER CONSTRUCTION
BRUNSWICK	R-4002	WEST OF SR 1437 (OLD FAYETTEVILLE ROAD)-SR 1435 (NAVASSA ROAD) TO EAST OF US 17 INTERCHANGE RAMPS WITH DUAL LEFT TURN LANES ON NORTH RAMP TO US 17. WIDEN TO MULTI-LANES.	M	YES	COMPLETED
BRUNSWICK	W-4805	INSTALL PAVED SHOULDERS ON BOTH SIDES OF SR 1112 THROUGHOUT THE SIXTEEN CURVES.	C	YES	UNDER CONSTRUCTION
BUNCOMBE	B-2515	SWANNANOA RIVER. REPLACE BRIDGE NO. 39	R	YES	IN PROGRESS
BUNCOMBE	B-3119	BROAD RIVER. REPLACE BRIDGE NO. 653	C	YES	UNDER CONSTRUCTION
BUNCOMBE	B-3813	FLAT CREEK. REPLACE BRIDGE NO. 249 AND REPLACE BRIDGE NO. 250 WITH CULVERT	R C	YES NO	IN PROGRESS DELAYED TO 2008
BUNCOMBE	B-4033	HOMINY CREEK. REPLACE BRIDGE NO. 85	R	YES	IN PROGRESS
BUNCOMBE	B-4036	REEMS CREEK. REPLACE BRIDGE NO. 220	R	YES	IN PROGRESS
BUNCOMBE	B-4343	EAST OAKVIEW ROAD OVER HOMINY CREEK. REPLACE BRIDGE NO. 52	R C	NO NO	DELAYED TO 2008 DELAYED TO 2008
BUNCOMBE	E-4815	STREETSCAPE ENHANCEMENTS ON CLINGMAN AVENUE AND THE DEVELOPMENT OF PARALLEL GREENWAY THROUGH THE CLINGMAN FOREST.	C	YES	UNDER CONSTRUCTION
BUNCOMBE	E-4816	PACK SQUARE RENAISSANCE STREETSCAPE TO COLLEGE STREET, PATTON AVENUE AND US 25 (BILTMORE AVENUE) PROVIDING BETTER BALANCE BETWEEN PEDESTRIANS AND VEHICLES	C	YES	UNDER CONSTRUCTION
BUNCOMBE	E-4966	SR 3548 (HAYWOOD ROAD), ROBERTS STREET TO THE WESTERN END OF WEST ASHEVILLE RIVERLINK BRIDGE OVER THE FRENCH BROAD RIVER. STREETSCAPING.	C	YES	UNDER CONSTRUCTION
BUNCOMBE	E-4975	BLUE RIDGE NATIONAL HERITAGE SITES. INTERPRETATIVE AND GATEWAY MARKERS.	C	NO	DELAYED TO 2008
BUNCOMBE	EB-3608	AMBOY ROAD TO HOMINY CREEK ROAD CONNECTOR. OFF ROAD BICYCLE PATH ALONG THE FRENCH BROAD RIVER.	C	NO	DELAYED TO 2008
BUNCOMBE	EB-4989	REED CREEK GREENWAY MULTI-USE PATH: PHASE 2	C	NO	DELAYED TO 2008
BUNCOMBE	R-2813B	NC 191 TO US 25. WIDEN TO MULTI- LANES WITH CURB AND GUTTER.	R C	YES NO	IN PROGRESS DELAYED TO 2008

ACCOMPLISHMENTS

FEDERAL FISCAL YEAR 07

COUNTY	ID NO.	DESCRIPTION	TYPE WORK	WORK STARTED	REMARKS
BUNCOMBE	R-3816	PRA-BLRI 2P14. REHABILITATE PARKWAY MILEPOST 359.8 TO MILEPOST 375.3.	C	NO	DELAYED TO 2008
BUNCOMBE	R-4046	GUARDRAIL INSTALLATION AND SAFETY IMPROVEMENTS.	C	YES	UNDER CONSTRUCTION
BUNCOMBE	R-4725	PRA-BLRI 2P15. REHABILITATE CRAGGY PINNACLE TUNNELS.	C	YES	CONSTRUCTION AUTHORIZED BY FHWA
BUNCOMBE	U-3601	NC 191, EAST OF I-26 TO I-40. WIDEN TO MULTI-LANES.	C	NO	DELAYED TO 2008
BUNCOMBE	U-4715AB	ASHEVILLE SIGNAL SYSTEM.	C	YES	UNDER CONSTRUCTION
BUNCOMBE	U-4919	PACK SQUARE PARK. CONSTRUCT PEDESTRIAN AND ROADWAY IMPROVEMENTS.	C	YES	UNDER CONSTRUCTION
BUNCOMBE	W-4844	I-240. INSTALL MILLED RUMBLE STRIPS ON THE MEDIAN AND OUTSIDE SHOULDERS.	C	YES	UNDER CONSTRUCTION
BURKE	B-3621	MICOL CREEK. REPLACE BRIDGE NO. 148	C	YES	UNDER CONSTRUCTION
BURKE	B-4038	LINVILLE RIVER. REPLACE BRIDGE NO. 26	R	YES	IN PROGRESS
BURKE	B-4045	CREEK. REPLACE BRIDGE NO. 19	R	NO	DELAYED TO 2008
BURKE	E-4975	BLUE RIDGE NATIONAL HERITAGE SITES. INTERPRETATIVE AND GATEWAY MARKERS.	C	NO	DELAYED TO 2008
BURKE	R-4046	GUARDRAIL INSTALLATION AND SAFETY IMPROVEMENTS.	C	YES	UNDER CONSTRUCTION
CABARRUS	B-3540	MOUNT OLIVET ROAD OVER THREE MILE BRANCH. REPLACE BRIDGE NO. 44	C	NO	DELAYED TO 2008
CABARRUS	B-3541	FAIRVIEW STREET OVER CHAMBERS BRANCH. REPLACE BRIDGE NO. 234	R C	YES NO	IN PROGRESS DELAYED TO 2008
CABARRUS	B-4051	BLACK RUN CREEK. REPLACE BRIDGE NO. 90 WITH CULVERT.	R	NO	DELAYED TO 2008
CABARRUS	B-4449	CODDLE CREEK. REPLACE BRIDGE NO. 2.	R	YES	IN PROGRESS
CABARRUS	C-4922	CONSTRUCT TURN LANES ON MT OLIVET ROAD AT NC 3.	R C	NO NO	DELAYED TO 2008 DELAYED TO 2008
CABARRUS	EB-4985	8TH STREET GREENWAY: PHASE 1 AND 2	C	NO	DELAYED TO 2008
CABARRUS	EB-5007	DOWNTOWN CONNECTOR TO CORBAN PARK GREENWAY.	C	YES	UNDER CONSTRUCTION
CABARRUS	P-2908	CAPITAL AND OPERATIONS COST OF TRAIN 79/80 BETWEEN CHARLOTTE AND ROCKY MOUNT.	O	YES	IN PROGRESS
CABARRUS	P-2918	TRAIN 73/74 OPERATIONS BETWEEN CHARLOTTE AND RALEIGH AND CAPITAL YARD MAINTENANCE FACILITY.	O	YES	IN PROGRESS
CABARRUS	R-4413	NATIONAL HIGHWAY SYSTEM GUARDRAIL REHABILITATION. UPGRADE SUBSTANDARD GUARDRAIL, END TREATMENTS AND BRIDGE ANCHOR UNITS.	C	YES	UNDER CONSTRUCTION
CALDWELL	B-3126	GUNPOWDER CREEK. REPLACE BRIDGE NO. 90	C	NO	DELAYED TO POST YEAR

ACCOMPLISHMENTS

FEDERAL FISCAL YEAR 07

COUNTY	ID NO.	DESCRIPTION	TYPE WORK	WORK STARTED	REMARKS
CALDWELL	B-3624	JOHNS RIVER. REPLACE BRIDGE NO. 190	R	YES	IN PROGRESS
CALDWELL	B-3932	MULBERRY STREET OVER LOWER CREEK. REPLACE BRIDGE NO. 68	R C	NO NO	DELAYED TO 2008 DELAYED TO 2008
CALDWELL	B-3933	BROADWAY STREET OVER BLAIRS FORK CREEK. REPLACE BRIDGE NO. 75	R C	YES NO	IN PROGRESS DELAYED TO 2008
CALDWELL	E-4975	BLUE RIDGE NATIONAL HERITAGE SITES. INTERPRETATIVE AND GATEWAY MARKERS.	C	NO	DELAYED TO 2008
CALDWELL	R-2637	GUARDRAIL INSTALLATION AND SAFETY IMPROVEMENTS.	C	YES	UNDER CONSTRUCTION
CALDWELL	SF-4911C	SR 1108 (MISSION ROAD) AT SR 1284 (SPARTAN ROAD). INSTALL TRAFFIC SIGNAL AND UPGRADE GUARDRAIL.	R C	YES YES	COMPLETED UNDER CONSTRUCTION
CARTERET	B-4055	BRANCH NEWPORT RIVER. REPLACE BRIDGE NO. 22	M	YES	UNDER CONSTRUCTION
CARTERET	R-4401	NATIONAL HIGHWAY SYSTEM GUARDRAIL REHABILITATION. UPGRADE SUBSTANDARD GUARDRAIL, END TREATMENTS AND BRIDGE ANCHOR UNITS.	C	YES	UNDER CONSTRUCTION
CARTERET	SF-4902F	SR 1124 NORTH FOR 1.5 MILES. CONSTRUCT PAVED SHOULDERS AND REVISE PAVEMENT MARKINGS.	C	YES	UNDER CONSTRUCTION
CARTERET	SF-4902G	SR 1141 (HIBBS ROAD)-SR 1144. INTERSECTION IMPROVEMENTS	C	YES	UNDER CONSTRUCTION
CASWELL	C-4936A	PIEDMONT AUTHORITY FOR REGIONAL TRANSPORTATION (PART). IMPLEMENT A REGIONAL AIR QUALITY AWARENESS PROGRAM. GREENSBORO AREA.	N	YES	IN PROGRESS
CASWELL	C-4936B	PIEDMONT AUTHORITY FOR REGIONAL TRANSPORTATION (PART). IMPLEMENT A REGIONAL AIR QUALITY AWARENESS PROGRAM. HIGH POINT AREA.	N	YES	IN PROGRESS
CASWELL	C-4936C	PIEDMONT AUTHORITY FOR REGIONAL TRANSPORTATION (PART). IMPLEMENT A REGIONAL AIR QUALITY AWARENESS PROGRAM. WINSTON-SALEM AREA.	N	YES	IN PROGRESS
CASWELL	C-4936D	PIEDMONT AUTHORITY FOR REGIONAL TRANSPORTATION (PART). IMPLEMENT A REGIONAL AIR QUALITY AWARENESS PROGRAM. PIEDMONT TRIAD RURAL PLANNING ORGANIZATION AREA.	N	YES	IN PROGRESS
CASWELL	W-4821	US 29 BUSINESS IN ROCKINGHAM COUNTY NORTH THROUGH CASWELL COUNTY TO THE VIRGINIA STATE LINE. INSTALL SHOULDER RUMBLE STRIPS.	C	YES	UNDER CONSTRUCTION
CATAWBA	B-4059	HILDEBRAN CREEK. REPLACE BRIDGE NO. 79	R	YES	IN PROGRESS
CATAWBA	B-4060	CREEK. REPLACE BRIDGE NO. 17	C	YES	UNDER CONSTRUCTION
CATAWBA	E-4961	SOUTH OF SR 1154 (RADIO STATION ROAD) TO NC 10. CONSTRUCT GREENWAY.	C	NO	DELAYED TO 2008
CATAWBA	I-5003	BURKE COUNTY LINE TO SR 1753 (MILEPOST 146) IN IREDELL COUNTY. PAVEMENT REHABILITATION.	C	NO	DELAYED TO 2008
CATAWBA	I-5003PB	BURKE COUNTY LINE TO SR 1753 (MILEPOST 146) IN IREDELL COUNTY. PAVEMENT REHABILITATION.	C	NO	DELAYED TO 2008

ACCOMPLISHMENTS

FEDERAL FISCAL YEAR 07

COUNTY	ID NO.	DESCRIPTION	TYPE WORK	WORK STARTED	REMARKS
CATAWBA	R-4911	WIDEN NC 10 AND CONSTRUCT IMPROVEMENTS TO US 321-NC 10 INTERCHANGE.	C	NO	DELAYED TO 2008
CATAWBA	SF-4912D	SR 1007 (OLD US 70) AT I-40 WESTBOUND RAMPS (EXIT 130). INSTALL TRAFFIC SIGNAL.	C	NO	DELAYED TO 2008
CATAWBA	U-2306A	LENOIR RHYNE BOULEVARD EXTENSION, TATE BOULEVARD NE TO 8 TH. STREET NE. WIDEN TO MULTI-LANES, PART ON NEW LOCATION. REALIGN 8 TH. STREET NE WITH HIGHLAND AVENUE NE.	C	YES	UNDER CONSTRUCTION
CHATHAM	B-3824	FERRELL'S CREEK. REPLACE BRIDGE NO. 88	M	YES	COMPLETED
CHATHAM	B-4063	SANDY BRANCH. REPLACE BRIDGE NO. 20	R	YES	COMPLETED
CHATHAM	B-4065	MEADOWS CREEK. REPLACE BRIDGE NO. 142	R C	NO NO	DELAYED TO 2008 DELAYED TO 2008
CHATHAM	EB-2921F	AMERICAN TOBACCO RAIL TRAIL. DURHAM COUNTY LINE TO WAKE COUNTY LINE. CONSTRUCT A MULTI-PURPOSE TRAIL.	C	YES	UNDER CONSTRUCTION
CHATHAM	SF-4908D	NC 902. INSTALL SIGNS AND STANDARD OVERHEAD FLASHER.	C	YES	UNDER CONSTRUCTION
CHATHAM	U-3475	DCHC UNIFIED PLANNING WORK PROGRAM - SPECIAL PROJECTS SUPPLEMENT.	E	YES	IN PROGRESS
CHATHAM	U-4726	DCHC URBAN AREA BICYCLE AND PEDESTRIAN ALLOCATION.	C	YES	IN PROGRESS
CHATHAM	U-4727	DCHC URBAN AREA PLANNING ALLOCATION AND UNIFIED WORK PROGRAM - ONGOING ACTIVITIES.	C	YES	IN PROGRESS
CHEROKEE	B-3430	NANTAHALA FOREST, PFH 1331(6). HANGING DOG CREEK, REPLACE BRIDGE NO. 43	C	NO	DELAYED TO 2008
CHEROKEE	B-3432	DAVIS CREEK. REPLACE BRIDGE NO. 210	C	YES	UNDER CONSTRUCTION
CHEROKEE	B-3635	JUNALUSKA CREEK. REPLACE BRIDGE NO. 26	M	YES	COMPLETED
CHEROKEE	B-3826	BATES CREEK. REPLACE BRIDGE NO. 166	C	NO	DELAYED TO 2008
CHEROKEE	B-4067	SHULER CREEK. REPLACE BRIDGE NO. 47	R	NO	PROJECT DELETED
CHEROKEE	E-4975	BLUE RIDGE NATIONAL HERITAGE SITES. INTERPRETATIVE AND GATEWAY MARKERS.	C	NO	DELAYED TO 2008
CHEROKEE	R-3622	US 64-74 AT RANGER TO TENNESSEE STATE LINE. UPGRADE EXISTING ROADWAY.	M	NO	DELAYED TO 2008
CHEROKEE	R-4048	GUARDRAIL INSTALLATION AND SAFETY IMPROVEMENTS.	C	YES	IN PROGRESS
CHEROKEE	R-5012	S5240129. BLUEWING CHURCH ROAD. RECONSTRUCTION.	C	NO	DELAYED TO 2009
CHEROKEE	W-4848	TENNESSEE STATE LINE TO NC 60 AND US 19-74-129, US 64 IN MURPHY TO EAST OF US 19 BUSINESS EAST OF ANDREWS. INSTALL MILLED RUMBLE STRIPS ON THE MEDIAN AND OUTSIDE SHOULDERS.	C	YES	UNDER CONSTRUCTION
CHOWAN	B-4073	DILLARD CREEK. REPLACE BRIDGE NO. 13	R C	YES NO	COMPLETED DELAYED TO 2008

ACCOMPLISHMENTS

FEDERAL FISCAL YEAR 07

COUNTY	ID NO.	DESCRIPTION	TYPE WORK	WORK STARTED	REMARKS
CLAY	B-4466	BRASSTOWN CREEK. REPLACE BRIDGE NO. 4	R	YES	IN PROGRESS
CLAY	B-4854	NANTAHALA NATIONAL FOREST. TUNI CREEK, REPLACE BRIDGE NO. 81.	R C	NO NO	DELAYED TO 2008 DELAYED TO 2008
CLAY	E-4970	TOWN SQUARE, CONSTRUCT SIDEWALKS ON THE SOUTH SIDE OF HERBERT STREET, NORTH SIDE OF CHURCH STREET, WEST SIDE OF MAIN STREET AND EAST SIDE OF SANDERSON STREET	C	YES	UNDER CONSTRUCTION
CLAY	E-4975	BLUE RIDGE NATIONAL HERITAGE SITES. INTERPRETATIVE AND GATEWAY MARKERS.	C	NO	DELAYED TO 2008
CLAY	R-4048	GUARDRAIL INSTALLATION AND SAFETY IMPROVEMENTS.	C	YES	IN PROGRESS
CLEVELAND	B-4075	GROG CREEK. REPLACE BRIDGE NO. 129	R	NO	DELAYED TO 2008
CLEVELAND	B-4076	BUFFALO CREEK. REPLACE BRIDGE NO. 156	C	YES	UNDER CONSTRUCTION
CLEVELAND	SF-4912A	SR 1253 (CHARLES ROAD). CONSTRUCT LEFT TURN LANE.	C	NO	DELAYED TO 2008
CLEVELAND	SI-4728	SR 1001 (FALLSTON-WACO ROAD) AND SR 1908 (NEW PROSPECT CHURCH ROAD). INSTALL WARNING FLASHER.	C	YES	COMPLETED
CLEVELAND	W-4710	SHELBY AT GIDNEY STREET. INTERSECTION IMPROVEMENTS.	R	NO	DELAYED TO 2008
CLEVELAND	W-4841	I-26 IN POLK COUNTY TO US 74 BUSINESS IN CLEVELAND COUNTY. INSTALL MILLED RUMBLE STRIPS ON THE MEDIAN AND OUTSIDE SHOULDERS.	C	YES	UNDER CONSTRUCTION
COLUMBUS	B-3830	FRIAR SWAMP. REPLACE BRIDGE NO. 363 AND BRIDGE NO. 364	R M	YES YES	IN PROGRESS COMPLETED
COLUMBUS	B-4077	WACCAMAW RIVER OVERFLOW. REPLACE BRIDGE NO. 25	M	YES	COMPLETED
COLUMBUS	B-4079	FORK JUNIPER SWAMP. REPLACE BRIDGE NO. 20	R C	YES YES	COMPLETED UNDER CONSTRUCTION
COLUMBUS	B-4082	DAN'S CREEK. REPLACE BRIDGE NO. 280 AND BRIDGE NO. 281	R M	YES YES	IN PROGRESS COMPLETED
COLUMBUS	E-4936	REHABILITATE AND RESTORE BOXCAR.	C	NO	PROJECT DELETED
COLUMBUS	SF-4906A	SR 1005 TO SR 1434. RESURFACE AND REGRADE THE SHOULDERS.	C	YES	COMPLETED
COLUMBUS	SF-4906D	BRIDGE NUMBERS 212 AND 213. INSTALL GUARDRAIL.	C	YES	COMPLETED
CRAVEN	B-2532	TRENT RIVER. REPLACE BRIDGE NO. 60	C	YES	UNDER CONSTRUCTION
CRAVEN	B-4086	BRICE CREEK. REPLACE BRIDGE NO. 10	R C	NO NO	DELAYED TO 2008 DELAYED TO 2008
CRAVEN	B-4088	BRANCH UPPER BROAD CREEK. REPLACE BRIDGE NO. 74	C	YES	UNDER CONSTRUCTION
CRAVEN	E-4505	SR 1420 (CASWELL BRANCH BRICK ROAD) AND BRIDGE REHABILITATION AND RHEM ROAD LANDSCAPING.	C	YES	UNDER CONSTRUCTION

ACCOMPLISHMENTS

FEDERAL FISCAL YEAR 07

COUNTY	ID NO.	DESCRIPTION	TYPE WORK	WORK STARTED	REMARKS
CRAVEN	E-4737	TRYON PALACE HISTORIC SITE AND GARDENS, POLLOCK STREET ENHANCEMENTS, METCALF STREET TO EDEN STREET	C	NO	DELAYED TO 2008
CRAVEN	EB-4977	EAST TO HOWELL ROAD TO US 70 BUSINESS. WIDEN PAVED SHOULDERS.	C	YES	UNDER CONSTRUCTION
CRAVEN	R-3403	MILLS STREET IN BRIDGETON TO NC 43. WIDEN TO MULTI-LANES.	M	YES	COMPLETED
CRAVEN	SF-4902H	US 17-70 (TRENT RIVER BRIDGES), US 17-NC 55 (NEUSE RIVER BRIDGES), AND ASSOCIATED RAMP BRIDGES NUMBERS 83, 84, 85, 86, 87, 88, 89, AND 231. INSTALL POLYUREA PAVMENT MARKINGS AND BRIDGE RAIL DELINEATORS.	C	YES	UNDER CONSTRUCTION
CRAVEN	W-4800	SECTION A, SR 1323 TO SR 1603 IN LENOIR COUNTY; SECTION B WEST OF NC 43 TO THE TRENT RIVER BRIDGE IN CRAVEN COUNTY. CONSTRUCT MILLED RUMBLE STRIPS WITH THERMOPLASTIC STRIPING ON THE MEDIAN AND OUTSIDE SHOULDERS OF THE EASTBOUND AND WESTBOUND LANES.	C	NO	DELAYED TO 2008
CUMBERLAND	B-4092	LITTLE ROCKFISH CREEK. REPLACE BRIDGE NO. 80	R	YES	IN PROGRESS
CUMBERLAND	E-4534	AVERASBORO BATTLEFIELD COMMISSION, INC. CREATE DRIVING TOUR AND A PORTION OF HISTORIC-SCENIC BYWAY FROM FAYETTEVILLE THROUGH THE BATTLEFIELD, REPAIR AND REINSTALL HISTORIC HIGHWAY MARKERS AND LANDSCAPING.	C	YES	IN PROGRESS
CUMBERLAND	E-4931	NC 24, WEST OF WADE-STEDMAN ROAD EAST TO BAINBRIDGE ROAD. STREETSCAPING NORTH SIDE OF NC 24.	C	NO	DELAYED TO 2008
CUMBERLAND	I-4915	US 301/I-95 BUSINESS (MILEPOST 56) TO THE HARNETT COUNTY LINE (MILEPOST 69). PAVEMENT REPAIR.	C	YES	UNDER CONSTRUCTION
CUMBERLAND	I-4915PB	US 301/I-95 BUSINESS (MILEPOST 56) TO THE HARNETT COUNTY LINE (MILEPOST 69). PAVEMENT REPAIR.	C	YES	IN PROGRESS
CUMBERLAND	I-4917	NORTH OF THE ROBESON COUNTY LINE (MILEPOST 39) TO US 301/I-95 BUSINESS (MILEPOST 56). PAVEMENT REPAIR.	C	YES	UNDER CONSTRUCTION
CUMBERLAND	I-4917PB	NORTH OF THE ROBESON COUNTY LINE (MILEPOST 39) TO US 301/I-95 BUSINESS (MILEPOST 56). PAVEMENT REPAIR.	C	YES	IN PROGRESS
CUMBERLAND	R-2562AC	ELIZABETHTOWN BYPASS IN BLADEN COUNTY TO MULTI-LANES AT I-95 IN CUMBERLAND COUNTY. WIDEN TO MULTI-LANES.	C	YES	UNDER CONSTRUCTION
CUMBERLAND	SF-4906G	NC 242. INSTALL MARKINGS AND INTERSECTION WARNING SIGNS.	C	YES	COMPLETED
CUMBERLAND	SF-4906J	SR 1826 (WADE-STEDMAN ROAD). CONSTRUCT TURN LANES AND REVISE FLASHER.	C	NO	DELAYED TO 2008
CUMBERLAND	U-2810BA	SR 1003 (CAMDEN ROAD), NC 59 (HOPE MILLS ROAD) TO SR 1007 (OWEN DRIVE). WIDEN TO MULTI-LANES.	C	YES	UNDER CONSTRUCTION
CUMBERLAND	U-4421	SR 1141 (CUMBERLAND ROAD), NC 59 (HOPE MILLS ROAD) TO HOPE MILLS BYPASS (U-620). WIDEN TO MULTI-LANES.	C	YES	UNDER CONSTRUCTION
CUMBERLAND	U-4425	BLANTON ROAD EXTENSION, SYCAMORE DAIRY ROAD TO NC 24-87 (BRAGG BOULEVARD). MULTI-LANES ON NEW LOCATION.	C	NO	DELAYED TO POST YEAR

ACCOMPLISHMENTS

FEDERAL FISCAL YEAR 07

COUNTY	ID NO.	DESCRIPTION	TYPE WORK	WORK STARTED	REMARKS
CUMBERLAND	U-4756	SR 1404 (MORGANTON ROAD), SYCAMORE DAIRY ROAD TO SR 1596 (GLENSFORD DRIVE). ADD AN ADDITIONAL LANE IN EACH DIRECTION AND REPLACE STRUCTURE NO. 228	R	YES	IN PROGRESS
			M	YES	COMPLETED
			C	NO	DELAYED TO 2008
CURRITUCK	B-2950	TULLS CREEK. REPLACE BRIDGE NO. 4	M	YES	COMPLETED
			C	YES	UNDER CONSTRUCTION
CURRITUCK	R-4429A	NC 168 TO NORTH OF SR 1232 AND SR 1213 TO SR 1216. UPGRADE EXISTING FACILITY.	C	YES	UNDER CONSTRUCTION
CURRITUCK	R-4429C	NC 168 TO NORTH OF SR 1232 AND SR 1213 TO SR 1216. UPGRADE EXISTING FACILITY.	C	YES	UNDER CONSTRUCTION
DARE	B-5014	OREGON INLET. REPAIR BRIDGE NO. 11	C	NO	DELAYED TO 2008
DARE	E-4900	BARNES STREET SOUTH TO THE TOWN-COUNTY RECREATIONAL COMPLEX. CONSTRUCT A MULTI-USE FACILITY	C	YES	UNDER CONSTRUCTION
DARE	E-4903	SR 1207 (TWILFORD ROAD) AND SR 1208 (WEST KITTY HAWK ROAD TO IVY LANE. CONSTRUCT MULTI-USE FACILITY.	C	YES	UNDER CONSTRUCTION
DARE	R-3116H	OCRACOKE TO SOUTH TERMINAL OF OREGON INLET BRIDGE. PLANNING AND ENVIRONMENTAL STUDIES FOR MAINTAINING ROADWAY.	E	YES	IN PROGRESS
DARE	R-3116J	EMERGENCY FERRY DOCK DREDGING.	C	YES	UNDER CONSTRUCTION
DARE	SF-4901B	NC 345 TO NAGS HEAD CITY LIMIT. INSTALL CENTERLINE PROFILE PAVEMENT MARKINGS.	C	YES	UNDER CONSTRUCTION
DAVIDSON	B-3446	SOUTHERN RAILROAD. REPLACE BRIDGE NO. 415	C	YES	UNDER CONSTRUCTION
DAVIDSON	B-4095	ABBOTTS CREEK. REPLACE BRIDGE NO. 128 AND BRIDGE NO. 130	C	YES	UNDER CONSTRUCTION
DAVIDSON	B-4097	POTTS CREEK. REPLACE BRIDGE NO. 405	R	YES	IN PROGRESS
DAVIDSON	C-4936A	PIEDMONT AUTHORITY FOR REGIONAL TRANSPORTATION (PART). IMPLEMENT A REGIONAL AIR QUALITY AWARENESS PROGRAM. GREENSBORO AREA.	N	YES	IN PROGRESS
DAVIDSON	C-4936B	PIEDMONT AUTHORITY FOR REGIONAL TRANSPORTATION (PART). IMPLEMENT A REGIONAL AIR QUALITY AWARENESS PROGRAM. HIGH POINT AREA.	N	YES	IN PROGRESS
DAVIDSON	C-4936C	PIEDMONT AUTHORITY FOR REGIONAL TRANSPORTATION (PART). IMPLEMENT A REGIONAL AIR QUALITY AWARENESS PROGRAM. WINSTON-SALEM AREA.	N	YES	IN PROGRESS
DAVIDSON	C-4936D	PIEDMONT AUTHORITY FOR REGIONAL TRANSPORTATION (PART). IMPLEMENT A REGIONAL AIR QUALITY AWARENESS PROGRAM. PIEDMONT TRIAD RURAL PLANNING ORGANIZATION AREA.	N	YES	IN PROGRESS
DAVIDSON	C-4965	BICYCLE AND PEDESTRIAN PLAN. IDENTIFY BICYCLE AND PEDESTRIAN ROUTES, PRIORITIZE IMPROVEMENTS AND GARNER PUBLIC SUPPORT FOR NEW FACILITIES.	F	NO	PROJECT DELETED
DAVIDSON	C-4966	PART A: UPGRADE NATURAL GAS FUELING STATION TO PERMIT BOTH 3000 AND 3600 PSI VEHICLES TO BE FUELED AT EXISTING STATION. PART B: PURCHASE TWO NATURAL GAS VEHICLES TO REPLACE GASOLINE FUELED FLEET VEHICLES.	N	YES	IN PROGRESS

ACCOMPLISHMENTS

FEDERAL FISCAL YEAR 07

COUNTY	ID NO.	DESCRIPTION	TYPE WORK	WORK STARTED	REMARKS
DAVIDSON	C-4967	PURCHASE TWO NATURAL GAS VEHICLES TO REPLACE GASOLINE FUELED FLEET VEHICLES AND APPROPRIATE FUELING SYSTEM EQUIPMENT	A	YES	IN PROGRESS
DAVIDSON	C-4968	NATIONAL BOULEVARD AND 5TH AVENUE INTERSECTION IMPROVEMENTS, INCLUDING TURN LANES AND SIGNALIZATION.	R	NO	DELAYED TO 2008
DAVIDSON	U-4741	VARIOUS GREENWAY AND SIDEWALK PROJECTS WITHIN MPO AREA.	C	YES	IN PROGRESS
DAVIDSON	U-4742	INTERSECTION IMPROVEMENTS AT VARIOUS LOCATIONS WITHIN METROPOLITAN PLANNING ORGANIZATION (MPO) AREA.	C	YES	UNDER CONSTRUCTION
DAVIE	B-3637	I-40. REPLACE BRIDGE NO. 37 AND REVISE INTERCHANGE.	C	YES	UNDER CONSTRUCTION
DAVIE	B-3637PB	I-40. REPLACE BRIDGE NO. 37 AND REVISE INTERCHANGE. REPAYMENT OF GARVEE BOND AMOUNT.	CG	YES	PAYBACK IN PROGRESS
DAVIE	B-3835	YADKIN RIVER. REPLACE BRIDGE NO. 35	R C	YES YES	IN PROGRESS UNDER CONSTRUCTION
DAVIE	B-4256	SOUTH YADKIN RIVER. REPLACE BRIDGE NO. 80	C	YES	UNDER CONSTRUCTION
DAVIE	I-3600	SR 1436 (MILEPOST 175) TO SOUTH OF NC 801 (MILEPOST 180). PAVEMENT REHABILITATION.	C	YES	UNDER CONSTRUCTION
DAVIE	I-3600PB	SR 1436 (MILEPOST 175) TO SOUTH OF NC 801 (MILEPOST 180). PAVEMENT REHABILITATION.	CG	YES	PAYBACK IN PROGRESS
DAVIE	U-4741	VARIOUS GREENWAY AND SIDEWALK PROJECTS WITHIN MPO AREA.	C	YES	IN PROGRESS
DAVIE	U-4742	INTERSECTION IMPROVEMENTS AT VARIOUS LOCATIONS WITHIN METROPOLITAN PLANNING ORGANIZATION (MPO) AREA.	C	YES	UNDER CONSTRUCTION
DUPLIN	B-3836	PANTHER CREEK. REPLACE BRIDGE NO. 35	C	NO	DELAYED TO 2008
DUPLIN	B-4105	WHITE OAK BRANCH. REPLACE BRIDGE NO. 46	R C	YES NO	IN PROGRESS DELAYED TO 2008
DUPLIN	B-4108	NINE MILE CREEK. REPLACE BRIDGE NO. 188	R C	NO NO	DELAYED TO 2008 DELAYED TO 2008
DUPLIN	E-4917	PHASE 1: RAILROAD STREET, HILL STREET TO COLLEGE STREET. STREETSCAPING.	C	YES	UNDER CONSTRUCTION
DUPLIN	E-4918	I-40 (NC 903 EXIT) TO OUTSIDE OF KENANSVILLE. LANDSCAPE MEDIANS.	C	YES	IN PROGRESS
DUPLIN	I-5001B	JOHNSTON-SAMPSON COUNTY LINE (MILEPOST 340) TO US 117 (MILEPOST 390) IN PENDER COUNTY. MILL AND RESURFACE.	C	YES	UNDER CONSTRUCTION
DUPLIN	I-5001PB	JOHNSTON-SAMPSON COUNTY LINE (MILEPOST 340) TO US 117 (MILEPOST 390) IN PENDER COUNTY. MILL AND RESURFACE.	C	YES	IN PROGRESS
DUPLIN	W-4802	SAMPSON COUNTY LINE TO THE PENDER COUNTY LINE. INSTALL MILLED RUMBLE STRIPS ON THE MEDIAN AND OUTSIDE SHOULDERS IN BOTH DIRECTIONS.	C	YES	UNDER CONSTRUCTION

ACCOMPLISHMENTS

FEDERAL FISCAL YEAR 07

COUNTY	ID NO.	DESCRIPTION	TYPE WORK	WORK STARTED	REMARKS
DURHAM	B-3450	NEW HOPE CREEK. REPLACE BRIDGE NO. 217, SANDY CREEK. REPLACE BRIDGE NO. 122.	C	YES	UNDER CONSTRUCTION
DURHAM	B-4109	MUD CREEK. REPLACE BRIDGE NO. 120	R M	YES YES	COMPLETED COMPLETED
DURHAM	C-4402	I-40 WEST OF NC 751 TO TRIANGLE DRIVE IN RESEARCH TRIANGLE PARK. CONSTRUCT ON-ROAD BICYCLE FACILITY.	R	NO	DELAYED TO 2009
DURHAM	C-4924A	TRIANGLE J COUNCIL OF GOVERNMENTS (COG). DEVELOP A FLEXIBLE WORK SCHEDULE FOR EMPLOYEES AND ORGANIZATIONS IN TRIANGLE OZONE NON-ATTAINMENT AREA FOR THREE YEARS.	N	YES	IN PROGRESS
DURHAM	C-4924B	TRIANGLE J COUNCIL OF GOVERNMENTS (COG). DEVELOP A FLEXIBLE WORK SCHEDULE FOR EMPLOYEES AND ORGANIZATIONS IN TRIANGLE OZONE NON-ATTAINMENT AREA FOR THREE YEARS.	N	YES	IN PROGRESS
DURHAM	C-4929	BICYCLE PARKING PROGRAM. INSTALL BIKE RACKS AT VARIOUS LOCATIONS.	C	YES	IN PROGRESS
DURHAM	EL-2921E	AMERICAN TOBACCO RAIL TRAIL. NC 54 TO SOUTH OF I-40. CONSTRUCT A MULTI-PURPOSE TRAIL.	C	NO	DELAYED TO 2009
DURHAM	P-2908	CAPITAL AND OPERATIONS COST OF TRAIN 79/80 BETWEEN CHARLOTTE AND ROCKY MOUNT.	O	YES	IN PROGRESS
DURHAM	P-2918	TRAIN 73/74 OPERATIONS BETWEEN CHARLOTTE AND RALEIGH AND CAPITAL YARD MAINTENANCE FACILITY.	O	YES	IN PROGRESS
DURHAM	R-4752A	SR 2602 (RED MILL ROAD) TO THE MERCK PHARMACEUTICAL PLANT. STRENGTHEN PAVEMENT AND RESURFACE, ADD TURN LANES, AND INSTALL THERMOPLASTIC PAVEMENT MARKINGS.	C	YES	COMPLETED
DURHAM	SF-4905A	SR 1601 (MOORES MILL ROAD)-SR 1468 (QUAIL ROOST FARM ROAD). INSTALL TRAFFIC SIGNAL.	C	YES	COMPLETED
DURHAM	U-3308	NC 55 (ALSTON AVENUE), NC 147 (I.L. "BUCK" DEAN FREEWAY) TO US 70 BUS.-NC 98 (HOLLOWAY STREET). WIDEN TO FOUR LANE DIVIDED FACILITY AND REPLACE NORFOLK-SOUTHERN RAILROAD BRIDGES.	R	NO	DELAYED TO 2008
DURHAM	U-3475	DCHC UNIFIED PLANNING WORK PROGRAM - SPECIAL PROJECTS SUPPLEMENT.	E	YES	IN PROGRESS
DURHAM	U-4010	NC 98 (HOLLOWAY STREET), EAST OF US 70 TO EAST OF JUNCTION ROAD. WIDEN FOR CENTER TURN LANE.	C	YES	UNDER CONSTRUCTION
DURHAM	U-4012	US 15-501, NORTH OF MT. MORIAH ROAD TO SOUTH OF GARRETT ROAD. ADD AN ADDITIONAL NORTH AND SOUTHBOUND LANE AND CONSTRUCT AN ADDITIONAL RIGHT TURN LANE IN THE SOUTHEAST QUADRANT OF INTERCHANGE AT I-40 (EXIT 270).	C	YES	UNDER CONSTRUCTION
DURHAM	U-4726	DCHC URBAN AREA BICYCLE AND PEDESTRIAN ALLOCATION.	C	YES	IN PROGRESS
DURHAM	U-4727	DCHC URBAN AREA PLANNING ALLOCATION AND UNIFIED WORK PROGRAM - ONGOING ACTIVITIES.	C	YES	IN PROGRESS
DURHAM	U-4763B	NEW ROUTE - TRIANGLE PARKWAY, I-540 TO I-40. MULTI-LANE FACILITY ON NEW LOCATION.	R C	NO NO	DELAYED TO 2008 DELAYED TO 2008

ACCOMPLISHMENTS

FEDERAL FISCAL YEAR 07

COUNTY	ID NO.	DESCRIPTION	TYPE WORK	WORK STARTED	REMARKS
EDGEcombe	B-3453	FISHING CREEK. REPLACE BRIDGE NO. 23. FISHING CREEK OVERFLOW. REPLACE BRIDGE NO. 17	C	YES	UNDER CONSTRUCTION
EDGEcombe	B-4111	COKEY SWAMP. REPLACE BRIDGE NO. 19	C	YES	UNDER CONSTRUCTION
EDGEcombe	B-4934	DEEP CREEK. REPLACE BRIDGE NO. 85	C	YES	UNDER CONSTRUCTION
EDGEcombe	E-4751	PHASE A: EXTEND EXISTING BICYCLE ROUTE, NC 33 ALONG SR 1518 (EAST NORTHERN BOULEVARD) TO ABANDONED CSX TRANSPORTATION RAIL BED. FOLLOW RAIL BED, CROSSING TAR RIVER OVER RAILROAD BRIDGE (TO BE REHABILITATED) TO US 258. INCLUDES CANOE LANDING AT RAILROAD	C	YES	UNDER CONSTRUCTION
EDGEcombe	E-4992	DOWNTOWN REDEVELOPMENT PROJECT.	C	YES	UNDER CONSTRUCTION
EDGEcombe	P-2908	CAPITAL AND OPERATIONS COST OF TRAIN 79/80 BETWEEN CHARLOTTE AND ROCKY MOUNT.	O	YES	IN PROGRESS
FORSYTH	B-3835	YADKIN RIVER. REPLACE BRIDGE NO. 35	R C	YES YES	IN PROGRESS UNDER CONSTRUCTION
FORSYTH	C-4936A	PIEDMONT AUTHORITY FOR REGIONAL TRANSPORTATION (PART). IMPLEMENT A REGIONAL AIR QUALITY AWARENESS PROGRAM. GREENSBORO AREA.	N	YES	IN PROGRESS
FORSYTH	C-4936B	PIEDMONT AUTHORITY FOR REGIONAL TRANSPORTATION (PART). IMPLEMENT A REGIONAL AIR QUALITY AWARENESS PROGRAM. HIGH POINT AREA.	N	YES	IN PROGRESS
FORSYTH	C-4936C	PIEDMONT AUTHORITY FOR REGIONAL TRANSPORTATION (PART). IMPLEMENT A REGIONAL AIR QUALITY AWARENESS PROGRAM. WINSTON-SALEM AREA.	N	YES	IN PROGRESS
FORSYTH	C-4936D	PIEDMONT AUTHORITY FOR REGIONAL TRANSPORTATION (PART). IMPLEMENT A REGIONAL AIR QUALITY AWARENESS PROGRAM. PIEDMONT TRIAD RURAL PLANNING ORGANIZATION AREA.	N	YES	IN PROGRESS
FORSYTH	C-4977	MIDDLEBROOK DRIVE, US 158 (CLEMMONS ROAD) TO AMBERLY LANE. CONSTRUCT SIDEWALK.	C	YES	UNDER CONSTRUCTION
FORSYTH	C-4978	BETHANIA-RURAL HALL ROAD, JACKSON STREET TO NORTHBRIDGE PARK DRIVE. CONSTRUCT SIDEWALK.	C	YES	IN PROGRESS
FORSYTH	C-4979C	CONSTRUCT SIDEWALKS AT SELECTED LOCATIONS.	C	NO	PROJECT DELETED
FORSYTH	C-4980	WEST MOUNTAIN STREET, BEAUCREST ROAD TO ASBURY DRIVE. CONSTRUCT SIDEWALKS.	C	NO	PROJECT DELETED
FORSYTH	EB-4010	MUDDY CREEK GREENWAY-WESTERN FORSYTH: ROBINHOOD ROAD TO COUNTRY CLUB ROAD.	C	NO	DELAYED TO 2009
FORSYTH	EB-4020C	BRUSHY FORK CREEK GREENWAY, PHASE A, B, C: SALEM CREEK GREENWAY TO LANSING DRIVE. PAVED MULTI-USE TRAIL.	C	NO	DELAYED TO 2009
FORSYTH	R-0609IA	HIGH POINT, SOUTH OF SR 1920 EAST OF ARCHDALE TO WEST OF HIGH POINT RESERVOIR. FOUR LANES DIVIDED, NEW LOCATION. INTEGRATION OF ITS DEVICES WITH PIEDMONT REGIONAL TRANSPORTATION MANAGEMENT AND HIGH POINT'S TRAFFIC OPERATIONS CENTER.	C	YES	UNDER CONSTRUCTION

ACCOMPLISHMENTS

FEDERAL FISCAL YEAR 07

COUNTY	ID NO.	DESCRIPTION	TYPE WORK	WORK STARTED	REMARKS
FORSYTH	R-0609IB	HIGH POINT, SOUTH OF SR 1920 EAST OF ARCHDALE TO WEST OF HIGH POINT RESERVOIR. FOUR LANES DIVIDED, NEW LOCATION. INTEGRATION OF ITS DEVICES WITH PIEDMONT REGIONAL TRANSPORTATION MANAGEMENT AND HIGH POINT'S TRAFFIC OPERATIONS CENTER.	C	YES	UNDER CONSTRUCTION
FORSYTH	U-4741	VARIOUS GREENWAY AND SIDEWALK PROJECTS WITHIN MPO AREA.	C	YES	IN PROGRESS
FORSYTH	U-4742	INTERSECTION IMPROVEMENTS AT VARIOUS LOCATIONS WITHIN METROPOLITAN PLANNING ORGANIZATION (MPO) AREA.	C	YES	UNDER CONSTRUCTION
FORSYTH	U-4918	US 52-421/I-40 BUSINESS VICINITY AT PIEDMONT TRIAD RESEARCH PARK. TRANSPORTATION IMPROVEMENTS.	C	YES	UNDER CONSTRUCTION
FORSYTH	U-9999D	WINSTON-SALEM-FORSYTH COUNTY METROPOLITAN PLANNING ORGANIZATION PLANNING (PL) SUPPLEMENT.	E	YES	IN PROGRESS
FRANKLIN	B-4115	SYCAMORE CREEK. REPLACE BRIDGE NO. 57	R	YES	IN PROGRESS
			M	YES	COMPLETED
GASTON	B-4116	BEAVER DAM CREEK. REPLACE BRIDGE NO. 148	R	YES	IN PROGRESS
GASTON	B-4344	TULIP DRIVE OVER KAYLOR BRANCH. REPLACE BRIDGE NO. 167	C	YES	UNDER CONSTRUCTION
GASTON	B-4860	WEST DAVIDSON AVENUE. REPLACE BRIDGE NO. 421 OVER KAYLOR BRANCH	R	NO	DELAYED TO 2008
GASTON	E-4959	PHASE II: TRADE, COLLEGE, HOFFMAN AND WILKINS STREETS. STREETSCAPING.	C	NO	DELAYED TO 2008
GASTON	EB-5017	AVON-CATAWBA CREEK GREENWAY TRAIL EXTENSION.	C	YES	UNDER CONSTRUCTION
GASTON	I-5007	MILEPOST 24 TO MILEPOST 27. PAVEMENT REHABILITATION.	C	YES	UNDER CONSTRUCTION
GASTON	I-5007PB	MILEPOST 24 TO MILEPOST 27. PAVEMENT REHABILITATION.	C	YES	IN PROGRESS
GASTON	U-2408	NC 274, NC 275 TO US 29-74. WIDEN TO MULTI-LANES.	C	YES	UNDER CONSTRUCTION
GASTON	U-4736	UPGRADE GASTONIA COMPUTERIZED SIGNAL SYSTEM.	C	YES	UNDER CONSTRUCTION
GRAHAM	B-3458	STECOAH CREEK. REPLACE BRIDGE NO. 114	R	YES	IN PROGRESS
			C	NO	DELAYED TO 2008
GRAHAM	B-4689	NANTAHALA NATIONAL FOREST, PFH 101-1(1), PANTHER CREEK. REPLACE BRIDGE NO. 99	C	NO	DELAYED TO 2008
GRAHAM	E-4975	BLUE RIDGE NATIONAL HERITAGE SITES. INTERPRETATIVE AND GATEWAY MARKERS.	C	NO	DELAYED TO 2008
GRAHAM	R-4048	GUARDRAIL INSTALLATION AND SAFETY IMPROVEMENTS.	C	YES	IN PROGRESS
GRAHAM	R-5003	S5240115. HUNTING BOY BRANCH. RECONSTRUCTION	C	YES	UNDER CONSTRUCTION
GRANVILLE	R-4905	CONSTRUCT TURN LANES ON SR 1004 AND ACCESS ROAD TO INDUSTRIAL SITE.	C	YES	UNDER CONSTRUCTION
GREENE	B-4125	WHEAT SWAMP CREEK. REPLACE BRIDGE NO. 46	C	NO	DELAYED TO 2008

ACCOMPLISHMENTS

FEDERAL FISCAL YEAR 07

COUNTY	ID NO.	DESCRIPTION	TYPE WORK	WORK STARTED	REMARKS
GREENE	B-4127	RAINBOW CREEK. REPLACE BRIDGE NO. 43	M C	YES YES	COMPLETED UNDER CONSTRUCTION
GREENE	E-5020	NC 123, ADD DECORATIVE LIGHTING ON BRIDGE NO. 23 OVER CONTENTNEA CREEK.	C	YES	UNDER CONSTRUCTION
GUILFORD	B-4695	BALLINGER ROAD OVER HORSEPEN CREEK. REPLACE BRIDGE NO. 97	R	NO	DELAYED TO 2008
GUILFORD	C-4936A	PIEDMONT AUTHORITY FOR REGIONAL TRANSPORTATION (PART). IMPLEMENT A REGIONAL AIR QUALITY AWARENESS PROGRAM. GREENSBORO AREA.	N	YES	IN PROGRESS
GUILFORD	C-4936B	PIEDMONT AUTHORITY FOR REGIONAL TRANSPORTATION (PART). IMPLEMENT A REGIONAL AIR QUALITY AWARENESS PROGRAM. HIGH POINT AREA.	N	YES	IN PROGRESS
GUILFORD	C-4936C	PIEDMONT AUTHORITY FOR REGIONAL TRANSPORTATION (PART). IMPLEMENT A REGIONAL AIR QUALITY AWARENESS PROGRAM. WINSTON-SALEM AREA.	N	YES	IN PROGRESS
GUILFORD	C-4936D	PIEDMONT AUTHORITY FOR REGIONAL TRANSPORTATION (PART). IMPLEMENT A REGIONAL AIR QUALITY AWARENESS PROGRAM. PIEDMONT TRIAD RURAL PLANNING ORGANIZATION AREA.	N	YES	IN PROGRESS
GUILFORD	C-4937	CONDUCT SIGNAL TIMING STUDIES IN THE HARTLEYDRIVE- NORTH COLLEGE DRIVE (9 SIGNALS), NORTH EASTCHESTER (16 SIGNALS) AND SOUTH MAIN STREET (10 SIGNALS) CORRIDORS.	F	YES	IN PROGRESS
GUILFORD	E-4778	LANDSCAPE INTERSECTION OF NC 68 AND NC 150.	C	YES	IN PROGRESS
GUILFORD	E-4939	PHASE II: CONSTRUCT HIGH POINT GREENWAY TRAIL ALONG SR 1538 (DEEP RIVER ROAD), MARSDEN ROAD TO DEEP RIVER.	C	YES	UNDER CONSTRUCTION
GUILFORD	EB-4709	BATTLEGROUND AVENUE RAIL-TRAIL, PISGAH CHURCH ROAD TO MARKLAND DRIVE	C	NO	DELAYED TO 2008
GUILFORD	I-4715	SR 4121 (HIGH POINT ROAD) TO I-85 BYPASS. MILL AND RESURFACE.	C	YES	UNDER CONSTRUCTION
GUILFORD	I-4715PB	SR 4121 (HIGH POINT ROAD) TO I-85 BYPASS. MILL AND RESURFACE.	CG	YES	PAYBACK IN PROGRESS
GUILFORD	P-2908	CAPITAL AND OPERATIONS COST OF TRAIN 79/80 BETWEEN CHARLOTTE AND ROCKY MOUNT.	O	YES	IN PROGRESS
GUILFORD	P-2918	TRAIN 73/74 OPERATIONS BETWEEN CHARLOTTE AND RALEIGH AND CAPITAL YARD MAINTENANCE FACILITY.	O	YES	IN PROGRESS
GUILFORD	R-0609IA	HIGH POINT, SOUTH OF SR 1920 EAST OF ARCHDALE TO WEST OF HIGH POINT RESERVOIR. FOUR LANES DIVIDED, NEW LOCATION. INTEGRATION OF ITS DEVICES WITH PIEDMONT REGIONAL TRANSPORTATION MANAGEMENT AND HIGH POINT'S TRAFFIC OPERATIONS CENTER.	C	YES	UNDER CONSTRUCTION
GUILFORD	R-0609IB	HIGH POINT, SOUTH OF SR 1920 EAST OF ARCHDALE TO WEST OF HIGH POINT RESERVOIR. FOUR LANES DIVIDED, NEW LOCATION. INTEGRATION OF ITS DEVICES WITH PIEDMONT REGIONAL TRANSPORTATION MANAGEMENT AND HIGH POINT'S TRAFFIC OPERATIONS CENTER.	C	YES	UNDER CONSTRUCTION
GUILFORD	U-3615B	SR 1003-SR 1820 (SKEET CLUB ROAD), US 311 TO NC 68 (EASTCHESTER DRIVE). WIDEN TO MULTI-LANES.	R	NO	DELAYED TO 2008

ACCOMPLISHMENTS

FEDERAL FISCAL YEAR 07

COUNTY	ID NO.	DESCRIPTION	TYPE WORK	WORK STARTED	REMARKS
GUILFORD	U-4015	SR 1556 (GALLIMORE DAIRY ROAD), NC 68 TO SR 1008 (MARKET STREET) . WIDEN TO MULTI-LANES.	M	YES	COMPLETED
GUILFORD	U-4711	GREENSBORO SIGNAL/ITS SYSTEM REPLACEMENT AND EXPANSION.	C	YES	IN PROGRESS
GUILFORD	U-4750	EXTENSION OF HORNADAY ROAD, CURRENT TERMINUS TO CHIMNEY ROCK ROAD, INCLUDING A GRADE SEPARATION OVER THE GREENSBORO URBAN LOOP.	M	YES	COMPLETED
HALIFAX	B-3453	FISHING CREEK. REPLACE BRIDGE NO. 23. FISHING CREEK OVERFLOW. REPLACE BRIDGE NO. 17	C	YES	UNDER CONSTRUCTION
HALIFAX	B-3853	MARSH SWAMP. REPLACE BRIDGE NO. 82	C	YES	UNDER CONSTRUCTION
HALIFAX	B-4135	CYPRESS SWAMP. REPLACE BRIDGE NO. 72	M	YES	COMPLETED
HALIFAX	E-4920	ROANOKE CANAL COMMISSION, INC. AND ROANOKE RAPIDS. CONSTRUCT THE ROANOKE CANAL MUSEUM AT JACKSON STREET AND ROANOKE AVENUE.	C	YES	UNDER CONSTRUCTION
HARNETT	B-4137	NORFOLK AND SOUTHERN RAILWAY. REPLACE BRIDGE NO. 35	R	YES	IN PROGRESS
HARNETT	E-4534	AVERASBORO BATTLEFIELD COMMISSION, INC. CREATE DRIVING TOUR AND A PORTION OF HISTORIC-SCENIC BYWAY FROM FAYETTEVILLE THROUGH THE BATTLEFIELD, REPAIR AND REINSTALL HISTORIC HIGHWAY MARKERS AND LANDSCAPING.	C	YES	IN PROGRESS
HARNETT	E-4937	NC 210 AT NC 55. LANDSCAPING AND PEDESTRIAN IMPROVEMENTS.	C	YES	UNDER CONSTRUCTION
HARNETT	I-4906	NORTH OF CUMBERLAND COUNTY LINE (MILEPOST 69) TO SR 1810 (MILEPOST 78). PAVEMENT REPAIR.	C	NO	DELAYED TO 2008
HARNETT	I-4906PB	NORTH OF CUMBERLAND COUNTY LINE (MILEPOST 69) TO SR 1810 (MILEPOST 78). PAVEMENT REPAIR.	C	NO	DELAYED TO 2008
HARNETT	SF-4906B	CULVERTS IN THE VICINITY OF SR 1701. INSTALL GUARDRAIL.	C	YES	UNDER CONSTRUCTION
HARNETT	SF-4906I	SR 2105 TO SR 1210. SHOULDER IMPROVEMENTS.	C	YES	UNDER CONSTRUCTION
HAYWOOD	B-3189	SOUTHERN RAILROAD. REPLACE BRIDGE NO. 272	C	YES	UNDER CONSTRUCTION
HAYWOOD	B-3343	HEMPHILL CREEK. REPLACE BRIDGE NO. 48	R	YES	IN PROGRESS
HAYWOOD	B-4142	EAST FORK LITTLE PIGEON RIVER, PFH 100-1(2). REPLACE BRIDGE NO. 87	C	NO	DELAYED TO 2008
HAYWOOD	B-4339	PISGAH NATIONAL FOREST, FINES CREEK. REPLACE BRIDGE NO. 214	R C	NO NO	DELAYED TO 2008 DELAYED TO 2008
HAYWOOD	B-4674	HENDRIX STREET OVER ALLENS CREEK. REPLACE BRIDGE NO. 267	R C	NO NO	DELAYED TO 2008 DELAYED TO 2008
HAYWOOD	B-4692	PISGAH NATIONAL FOREST, PFH-12(1) WESTLEYS CREEK. REPLACE BRIDGE NO. 283	C	NO	DELAYED TO 2008
HAYWOOD	B-4855	PISGAH NATIONAL FOREST, COVE CREEK. REPLACE BRIDGE NO. 277	R C	NO NO	DELAYED TO 2008 DELAYED TO 2008

ACCOMPLISHMENTS

FEDERAL FISCAL YEAR 07

COUNTY	ID NO.	DESCRIPTION	TYPE WORK	WORK STARTED	REMARKS
HAYWOOD	E-4975	BLUE RIDGE NATIONAL HERITAGE SITES. INTERPRETATIVE AND GATEWAY MARKERS.	C	NO	DELAYED TO 2008
HAYWOOD	I-4910	TENNESSEE STATE LINE (MILEPOST 0.0) TO MILEPOST 14.8. PAVEMENT REHABILITATION.	C	YES	UNDER CONSTRUCTION
HAYWOOD	I-4910PB	TENNESSEE STATE LINE (MILEPOST 0.0) TO MILEPOST 14.8. PAVEMENT REHABILITATION.	C	NO	DELAYED TO 2008
HAYWOOD	I-5004	US 74 (MILEPOST 27) TO THE BUNCOMBE COUNTY LINE. PAVEMENT REHABILITATION.	C	YES	UNDER CONSTRUCTION
HAYWOOD	I-5004PB	US 74 (MILEPOST 27) TO THE BUNCOMBE COUNTY LINE. PAVEMENT REHABILITATION.	C	YES	IN PROGRESS
HAYWOOD	K-3803B	CONNECT REST AREA WATER (SEGMENT A) AND SEWER (SEGMENT B) TO MUNICIPAL SYSTEM.	C	NO	DELAYED TO 2010
HAYWOOD	K-3804	WESTBOUND AT MILE MARKER 10. NEW RESTROOM BUILDING AND RENOVATION OF EXISTING BUILDINGS, GROUNDS AND PARKING FACILITIES. NEW BUILDING TO INCLUDE DUAL RESTROOM AND ADA COMPLIANT FAMILY RESTROOM.	R	NO	DELAYED TO 2008
HAYWOOD	R-4048	GUARDRAIL INSTALLATION AND SAFETY IMPROVEMENTS.	C	YES	IN PROGRESS
HAYWOOD	W-4847	I-40 TO THE JACKSON COUNTY LINE. INSTALL MILLED RUMBLE STRIPS ON THE MEDIAN AND OUTSIDE SHOULDERS.	C	YES	UNDER CONSTRUCTION
HENDERSON	B-3856	MUD CREEK. REPLACE BRIDGE NO. 335 WITH A CULVERT	C	NO	DELAYED TO 2008
HENDERSON	B-4145	DUNN CREEK. REPLACE BRIDGE NO. 56	R C	YES NO	IN PROGRESS DELAYED TO 2008
HENDERSON	E-4975	BLUE RIDGE NATIONAL HERITAGE SITES. INTERPRETATIVE AND GATEWAY MARKERS.	C	NO	DELAYED TO 2008
HENDERSON	EB-4408	OKLAWAHA GREENWAY, SECTIONS 2 THROUGH 8, JACKSON PARK TO PATTON PARK. MULTI-USE PATH.	C	NO	DELAYED TO 2009
HENDERSON	I-5005	BUNCOMBE COUNTY LINE TO SR 1783 (MILEPOST 53). PAVEMENT REHABILITATION.	C	NO	DELAYED TO 2008
HENDERSON	I-5005PB	BUNCOMBE COUNTY LINE TO SR 1783 (MILEPOST 53). PAVEMENT REHABILITATION.	C	NO	DELAYED TO 2008
HENDERSON	R-4048	GUARDRAIL INSTALLATION AND SAFETY IMPROVEMENTS.	C	YES	IN PROGRESS
HENDERSON	U-4427	CONSTRUCT CLOSED LOOP SIGNAL SYSTEM ALONG US 64 AND US 25. (COORDINATE WITH U-4428)	C	YES	UNDER CONSTRUCTION
HENDERSON	W-4845	BUNCOMBE COUNTY LINE TO SOUTH CAROLINA STATE LINE AND US 25, SOUTH CAROLINA STATE LINE TO SR 1858 HENDERSON COUNTY. INSTALL MILLED RUMBLE STRIPS ON THE MEDIAN AND OUTSIDE SHOULDERS.	C	YES	UNDER CONSTRUCTION
HERTFORD	B-4150	AHOSKIE CREEK. REPLACE BRIDGE NO. 67	R C	NO NO	DELAYED TO 2008 DELAYED TO 2008
HERTFORD	R-4401	NATIONAL HIGHWAY SYSTEM GUARDRAIL REHABILITATION. UPGRADE SUBSTANDARD GUARDRAIL, END TREATMENTS AND BRIDGE ANCHOR UNITS.	C	YES	UNDER CONSTRUCTION

ACCOMPLISHMENTS

FEDERAL FISCAL YEAR 07

COUNTY	ID NO.	DESCRIPTION	TYPE WORK	WORK STARTED	REMARKS
HERTFORD	SF-4901A	US 158 AND NC 45. INSTALL WARNING SIGNS WITH FLASHERS AND REVISE TRAFFIC SIGNALS.	C	YES	UNDER CONSTRUCTION
HOKE	U-3816	PALMER STREET EXTENSION, NC 211 AT SR 1149 TO NC 20 AT SR 1403. TWO LANES ON NEW LOCATION.	M	YES	UNDER CONSTRUCTION
HYDE	EB-5000	OCRACOE ISLAND LIMITS TO OCRACOE CAMPGROUND. CONSTRUCT MULTI-USE TRAIL.	C	NO	DELAYED TO 2009
HYDE	R-3116H	OCRACOE TO SOUTH TERMINAL OF OREGON INLET BRIDGE. PLANNING AND ENVIRONMENTAL STUDIES FOR MAINTAINING ROADWAY.	E	YES	IN PROGRESS
IREDELL	B-2576	ALEXANDER RAILROAD. REPLACE BRIDGE NO. 513 SOUTHERN RAILROAD. REPLACE BRIDGE NO. 514	R	YES	IN PROGRESS
IREDELL	B-4155	THIRD CREEK. REPLACE BRIDGE NO. 116	C	YES	UNDER CONSTRUCTION
IREDELL	B-4156	THIRD CREEK. REPLACE BRIDGE NO. 95	R C	YES NO	IN PROGRESS DELAYED TO 2008
IREDELL	B-4157	SNOW CREEK. REPLACE BRIDGE NO. 140.	R	YES	IN PROGRESS
IREDELL	B-4552	CREEK. REPLACE BRIDGE NO. 100	R	YES	IN PROGRESS
IREDELL	C-4944A	CONSTRUCT SIDEWALKS AT SELECTED LOCATIONS.	C	NO	DELAYED TO 2008
IREDELL	C-4944B	CONSTRUCT SIDEWALKS AT SELECTED LOCATIONS.	C	NO	DELAYED TO 2008
IREDELL	C-4944C	CONSTRUCT SIDEWALKS AT SELECTED LOCATIONS.	C	NO	DELAYED TO 2008
IREDELL	EB-4722	MUSEUM GREENWAY: FREE NANCY ROAD TO BROAD STREET INCLUDING STATESVILLE PARK.	C	YES	UNDER CONSTRUCTION
IREDELL	I-4411	SR 1102 (LANGTREE ROAD), CONVERT GRADE SEPARATION TO AN INTERCHANGE.	C	YES	UNDER CONSTRUCTION
IREDELL	I-4723	MECKLENBURG COUNTY LINE TO EXIT 45. MILL AND RESURFACE.	C	YES	UNDER CONSTRUCTION
IREDELL	I-4723PB	MECKLENBURG COUNTY LINE TO EXIT 45. MILL AND RESURFACE.	C	YES	IN PROGRESS
IREDELL	I-5003	BURKE COUNTY LINE TO SR 1753 (MILEPOST 146) IN IREDELL COUNTY. PAVEMENT REHABILITATION.	C	NO	DELAYED TO 2008
IREDELL	I-5003PB	BURKE COUNTY LINE TO SR 1753 (MILEPOST 146) IN IREDELL COUNTY. PAVEMENT REHABILITATION.	C	NO	DELAYED TO 2008
IREDELL	R-3833	SR 1177 (CHUCKWOOD ROAD) TO US 21. WIDEN TO MULTI-LANES WITH INTERCHANGE AT I-77.	M	NO	DELAYED TO 2008
IREDELL	SF-4912B	INTERSECTION OF SR 1100 (BRAWLEY SCHOOL ROAD) AND SR 1109 (WILLIAMSON ROAD). REVISE TRAFFIC SIGNAL.	C	YES	UNDER CONSTRUCTION
IREDELL	SF-4912C	INTERSECTION OF US 21 AND SR 1117/SR 1100 (BRAWLEY SCHOOL ROAD). REVISE TRAFFIC SIGNALS.	C	YES	UNDER CONSTRUCTION
IREDELL	W-4711	CATAWBA COUNTY LINE TO DAVIE COUNTY LINE. INSTALL SHOULDER RUMBLE STRIPS.	C	NO	DELAYED TO 2008

ACCOMPLISHMENTS

FEDERAL FISCAL YEAR 07

COUNTY	ID NO.	DESCRIPTION	TYPE WORK	WORK STARTED	REMARKS
JACKSON	B-4347	NANTAHALA NATIONAL FOREST, PFH 1107(7), NORTON MILL CREEK. REPLACE BRIDGE NO. 3	R C	NO NO	DELAYED TO 2008 DELAYED TO 2008
JACKSON	B-4348	NANTAHALA NATIONAL FOREST, PFH 1388(1), DICK'S CREEK. REPLACE BRIDGE NO. 156	C	NO	DELAYED TO 2008
JACKSON	B-4349	NANTAHALA NATIONAL FOREST, PFH 1388(2), DICK'S CREEK. REPLACE BRIDGE NO. 36	C	NO	DELAYED TO 2008
JACKSON	B-4472	NANTAHALA NATIONAL FOREST, PFH 102-1(1), CANEY CREEK. REPLACE BRIDGE NO. 80	C	NO	DELAYED TO 2008
JACKSON	B-4612	NANTAHALA NATIONAL FOREST, PFH 102-1(1), CANEY CREEK. REPLACE BRIDGE NO. 79	C	NO	DELAYED TO 2008
JACKSON	E-4971	PHASE I: CONSTRUCT SCOTTS CREEK GREENWAY. SYLVA TO DILLSBORO.	C	NO	DELAYED TO 2008
JACKSON	E-4975	BLUE RIDGE NATIONAL HERITAGE SITES. INTERPRETATIVE AND GATEWAY MARKERS.	C	NO	DELAYED TO 2008
JACKSON	R-0619EA	SR 1756 IN JACKSON COUNTY TO NORTH OF SR 1307 IN TRANSYLVANIA COUNTY. PAVE TO SECONDARY ROAD STANDARDS.	C	YES	UNDER CONSTRUCTION
JACKSON	R-0619EG	SR 1756 IN JACKSON COUNTY TO NORTH OF SR 1307 IN TRANSYLVANIA COUNTY. PAVE TO SECONDARY ROAD STANDARDS.	C	YES	UNDER CONSTRUCTION
JACKSON	R-0619EH	SR 1756 IN JACKSON COUNTY TO NORTH OF SR 1307 IN TRANSYLVANIA COUNTY. PAVE TO SECONDARY ROAD STANDARDS.	C	YES	UNDER CONSTRUCTION
JACKSON	R-2409C	NC 107 AT CASHIERS TO US 178 AT ROSMAN. SAFETY IMPROVEMENTS AND CLIMBING LANES AT SELECTED LOCATIONS.	R	NO	DELAYED TO 2008
JACKSON	R-4048	GUARDRAIL INSTALLATION AND SAFETY IMPROVEMENTS.	C	YES	IN PROGRESS
JACKSON	R-4758	CHEROKEE RESERVATION. SLOPE STABILIZATION.	C	YES	UNDER CONSTRUCTION
JACKSON	W-4713	EAST OF SR 1391 TO SR 1514-SR 1387. REMOVE AND REPLACE CONCRETE ISLAND.	C	YES	UNDER CONSTRUCTION
JACKSON	W-4846	HAYWOOD COUNTY LINE TO NC 28 (NORTH). INSTALL MILLED RUMBLE STRIPS ON THE MEDIAN AND OUTSIDE SHOULDERS.	C	YES	UNDER CONSTRUCTION
JOHNSTON	B-3481	LITTLE RIVER. REPLACE BRIDGE NO. 94	M C	YES YES	COMPLETED UNDER CONSTRUCTION
JOHNSTON	B-3672	BUFFALO CREEK. REPLACE BRIDGE NO. 415	M C	YES YES	COMPLETED UNDER CONSTRUCTION
JOHNSTON	B-3863	LITTLE RIVER. REPLACE BRIDGE NO. 151	M C	YES YES	COMPLETED UNDER CONSTRUCTION
JOHNSTON	B-4164	LITTLE SWAMP. REPLACE BRIDGE NO. 52	R C	YES NO	IN PROGRESS DELAYED TO 2008

ACCOMPLISHMENTS

FEDERAL FISCAL YEAR 07

COUNTY	ID NO.	DESCRIPTION	TYPE WORK	WORK STARTED	REMARKS
JOHNSTON	P-2908	CAPITAL AND OPERATIONS COST OF TRAIN 79/80 BETWEEN CHARLOTTE AND ROCKY MOUNT.	O	YES	IN PROGRESS
JOHNSTON	R-2552	CLAYTON BYPASS, I-40 IN WAKE COUNTY TO US 70-70 BUSINESS IN JOHNSTON COUNTY. FREEWAY ON NEW LOCATION.	C	YES	UNDER CONSTRUCTION
JOHNSTON	R-3825A	US 70 TO SR 1003 (BUFFALOE ROAD). WIDEN TO MULTI-LANES.	R	NO	DELAYED TO 2008
JOHNSTON	R-4071	SR 1164 (ALLENDALE ROAD) IN FOUR OAKS TO US 301. WIDEN TO THREE-LANES WITH CURB AND GUTTER.	C	YES	UNDER CONSTRUCTION
JOHNSTON	SF-4904A	WEST OF US 301 TO SR 2305 (FIRETOWER ROAD). INSTALL RUMBLE STRIPS.	C	YES	UNDER CONSTRUCTION
JOHNSTON	SF-4904B	MILE POST 18.9 TO MILE POST 29.6. INSTALL THERMOPLASTIC PAVEMENT MARKINGS.	C	NO	DELAYED TO 2008
JOHNSTON	SI-4803	NORTH OF SR 2141. RE-GRADE THE CREST VERTICAL CURVE.	R C	YES YES	COMPLETED UNDER CONSTRUCTION
JONES	EB-4977	EAST TO HOWELL ROAD TO US 70 BUSINESS. WIDEN PAVED SHOULDERS.	C	YES	UNDER CONSTRUCTION
LEE	E-4947	PHASE I: ARCHAEOLOGY SURVEY TO DETERMINE THE ROADBED SITE FROM THE ENDOR IRON FURNACE TO THE DEER RIVER.	C	YES	COMPLETED
LEE	R-2417C	SANFORD BYPASS, WEST OF SR 1400 TO NC 87 WEST OF SR 1138. MULTI-LANE FREEWAY ON NEW LOCATION.	R	YES	IN PROGRESS
LEE	SF-4908B	SR 1529 (COX MILL ROAD). INSTALL TURN LANES, REMOVE CONCRETE ISLAND, AND INSTALL TRAFFIC SIGNAL.	C	YES	UNDER CONSTRUCTION
LENOIR	B-4174	MOSELY CREEK. REPLACE BRIDGE NO. 128	C	YES	UNDER CONSTRUCTION
LENOIR	R-2554	GOLDSBORO BYPASS, WEST OF NC 581 IN WAYNE COUNTY TO EAST OF SR 1323 (PROMISE LAND ROAD) IN LENOIR COUNTY. FOUR LANE DIVIDED FREEWAY ON NEW LOCATION.	M	YES	COMPLETED
LENOIR	R-4401	NATIONAL HIGHWAY SYSTEM GUARDRAIL REHABILITATION. UPGRADE SUBSTANDARD GUARDRAIL, END TREATMENTS AND BRIDGE ANCHOR UNITS.	C	YES	UNDER CONSTRUCTION
LENOIR	SF-4902D	EAST OF SR 1804. SUPERELEVATION AND PAVEMENT IMPROVEMENTS.	C	YES	UNDER CONSTRUCTION
LENOIR	U-2928	GLOBAL TRANSPARK FREIGHT RAIL SYSTEM.	R	NO	DELAYED TO 2008
LENOIR	W-4800	SECTION A, SR 1323 TO SR 1603 IN LENOIR COUNTY; SECTION B WEST OF NC 43 TO THE TRENT RIVER BRIDGE IN CRAVEN COUNTY. CONSTRUCT MILLED RUMBLE STRIPS WITH THERMOPLASTIC STRIPING ON THE MEDIAN AND OUTSIDE SHOULDERS OF THE EASTBOUND AND WESTBOUND LANES.	C	NO	DELAYED TO 2008
MACON	B-4179	RABBIT CREEK. REPLACE BRIDGE NO. 65 WITH CULVERT	R	NO	DELAYED TO 2008
MACON	E-4975	BLUE RIDGE NATIONAL HERITAGE SITES. INTERPRETATIVE AND GATEWAY MARKERS.	C	NO	DELAYED TO 2008
MACON	R-2408	SR 1729 (DEPOT STREET EXTENSION) TO SR 1378 (BENNETT ROAD). UPGRADE AND MAKE SAFETY IMPROVEMENTS.	M	NO	DELAYED TO 2008

ACCOMPLISHMENTS

FEDERAL FISCAL YEAR 07

COUNTY	ID NO.	DESCRIPTION	TYPE WORK	WORK STARTED	REMARKS
MACON	R-4048	GUARDRAIL INSTALLATION AND SAFETY IMPROVEMENTS.	C	YES	IN PROGRESS
MADISON	B-3869	BIG PINE CREEK. REPLACE BRIDGE NO. 146	M	NO	DELAYED TO 2008
MADISON	B-4184	IVY RIVER. REPLACE BRIDGE NO. 4	R	NO	DELAYED TO 2008
MADISON	E-4584	STREETSCAPE ON THE PROPOSED BRIDGE ON BAILEY BRANCH ROAD ACROSS THE FRENCH BROAD RIVER.	C	YES	UNDER CONSTRUCTION
MADISON	E-4818	RELOCATE VISITORS CENTER TO THE MONTAGUE BUILDING.	C	NO	DELAYED TO 2008
MADISON	E-4975	BLUE RIDGE NATIONAL HERITAGE SITES. INTERPRETATIVE AND GATEWAY MARKERS.	C	NO	DELAYED TO 2008
MADISON	R-2518	I-26 (US 23) TO SR 1336 (JACK'S CREEK ROAD). WIDEN ROADWAY TO MULTI-LANES.	M	YES	COMPLETED
MADISON	R-4046	GUARDRAIL INSTALLATION AND SAFETY IMPROVEMENTS.	C	YES	UNDER CONSTRUCTION
MARTIN	B-4186	CONOHO CREEK. REPLACE BRIDGE NO. 107	C	NO	DELAYED TO 2008
MARTIN	B-4187	CONOHO CREEK. REPLACE BRIDGE NO. 5	C	YES	UNDER CONSTRUCTION
MARTIN	B-4313	WELCH CREEK. REPLACE BRIDGE NO. 18	R C	YES NO	COMPLETED DELAYED TO 2008
MARTIN	B-4578	CONOHO CREEK. REPLACE BRIDGE NO. 8	R M	NO NO	DELAYED TO 2008 DELAYED TO 2008
MARTIN	R-4401	NATIONAL HIGHWAY SYSTEM GUARDRAIL REHABILITATION. UPGRADE SUBSTANDARD GUARDRAIL, END TREATMENTS AND BRIDGE ANCHOR UNITS.	C	YES	UNDER CONSTRUCTION
MCDOWELL	B-3872	CREEK. REPLACE BRIDGE NO. 195	C	YES	UNDER CONSTRUCTION
MCDOWELL	B-3874	CREEK. REPLACE BRIDGE NO. 68	R	NO	DELAYED TO 2008
MCDOWELL	B-4192	JACKSON CREEK. REPLACE BRIDGE NO. 264	C	YES	UNDER CONSTRUCTION
MCDOWELL	B-4194	CROOKED CREEK. REPLACE BRIDGE NO. 103	R	YES	IN PROGRESS
MCDOWELL	B-4195	SECOND BROAD RIVER. REPLACE BRIDGE NO. 42	R M	YES NO	IN PROGRESS DELAYED TO 2008
MCDOWELL	B-4198	SOUTH MUDDY CREEK. REPLACE BRIDGE NO. 223	R C	NO NO	DELAYED TO 2008 DELAYED TO 2008
MCDOWELL	E-4975	BLUE RIDGE NATIONAL HERITAGE SITES. INTERPRETATIVE AND GATEWAY MARKERS.	C	NO	DELAYED TO 2008
MCDOWELL	EB-3416	OLD US 70: OLD FORT TO MONTREAT-BLACK MOUNTAIN. BICYCLE TRAIL.	C	NO	DELAYED TO 2008
MCDOWELL	R-4046	GUARDRAIL INSTALLATION AND SAFETY IMPROVEMENTS.	C	YES	UNDER CONSTRUCTION

ACCOMPLISHMENTS

FEDERAL FISCAL YEAR 07

COUNTY	ID NO.	DESCRIPTION	TYPE WORK	WORK STARTED	REMARKS
MCDOWELL	W-4843	BUNCOMBE COUNTY LINE TO EAST OF SR 1760. INSTALL MILLED RUMBLE STRIPS ON THE MEDIAN AND OUTSIDE SHOULDERS.	C	YES	UNDER CONSTRUCTION
MECKLENBURG	B-3677	IRVINS CREEK. REPLACE BRIDGE NO. 36	R	NO	DELAYED TO 2008
MECKLENBURG	C-4405	INDEPENDENCE BOULEVARD AND HARRIS BOULEVARD. INTERSECTION IMPROVEMENTS.	C	NO	DELAYED TO 2008
MECKLENBURG	C-4406	REAGAN DRIVE AND SUGAR CREEK ROAD. INTERSECTION IMPROVEMENTS.	C	NO	DELAYED TO 2008
MECKLENBURG	C-4954	PURCHASE EXPANSION AND REPLACEMENT BUSES.	A	NO	DELAYED TO 2008
MECKLENBURG	C-4955	CENTER CITY PARKING AND WAYFINDING SYSTEM. TRAFFIC-FLOW IMPROVEMENT.	N	YES	IN PROGRESS
MECKLENBURG	C-4959	PILOT TRANSPORTATION DEMAND MANAGEMENT PROGRAM.	N	YES	IN PROGRESS
MECKLENBURG	E-4953	CONSTRUCT MULTI-USE FACILITY ADJACENT TO MCDOWELL CREEK, LINKING BIRKDALE NEIGHBORHOOD IN HUNTERSVILLE TO WESTMORELAND ROAD IN CORNELIUS.	C	NO	DELAYED TO 2008
MECKLENBURG	E-4954	CONSTRUCT A MULTI-USE FACILITY, TORRANCE CREEK GREENWAY IN THE CEDARFIELD NEIGHBORHOOD TO ROSEDALE PARK.	C	NO	DELAYED TO 2008
MECKLENBURG	I-4720	I-277 (EXIT 9) TO THE SOUTH CAROLINA STATE LINE. RESURFACE WITH NOVACHIP.	C	YES	UNDER CONSTRUCTION
MECKLENBURG	I-4720PB	I-277 (EXIT 9) TO THE SOUTH CAROLINA STATE LINE. RESURFACE WITH NOVACHIP.	C	YES	IN PROGRESS
MECKLENBURG	I-4721A	I-77 TO NC 51 AND TWO BRIDGE SITES WEST OF JOHNSTON ROAD. PAVEMENT REHABILITATION	C	YES	UNDER CONSTRUCTION
MECKLENBURG	I-5006	GASTON COUNTY LINE TO BEGINNING OF CONCRETE PAVEMENT IN MECKLENBURG COUNTY NEAR SR 1601. PAVEMENT REHABILITATION.	C	YES	UNDER CONSTRUCTION
MECKLENBURG	I-5006PB	GASTON COUNTY LINE TO BEGINNING OF CONCRETE PAVEMENT IN MECKLENBURG COUNTY NEAR SR 1601. PAVEMENT REHABILITATION.	C	YES	IN PROGRESS
MECKLENBURG	P-2908	CAPITAL AND OPERATIONS COST OF TRAIN 79/80 BETWEEN CHARLOTTE AND ROCKY MOUNT.	O	YES	IN PROGRESS
MECKLENBURG	P-2918	TRAIN 73/74 OPERATIONS BETWEEN CHARLOTTE AND RALEIGH AND CAPITAL YARD MAINTENANCE FACILITY.	O	YES	IN PROGRESS
MECKLENBURG	R-4413	NATIONAL HIGHWAY SYSTEM GUARDRAIL REHABILITATION. UPGRADE SUBSTANDARD GUARDRAIL, END TREATMENTS AND BRIDGE ANCHOR UNITS.	C	YES	UNDER CONSTRUCTION
MECKLENBURG	U-2100	SR 3998 (SOUTH BOULEVARD)-SR 3814 (WOODLAWN ROAD). INTERSECTION REVISION.	C	YES	UNDER CONSTRUCTION
MECKLENBURG	U-2510A	NC 16 (PROVIDENCE ROAD), REA ROAD EXTENSION IN UNION COUNTY TO SOUTH OF THE CHARLOTTE OUTER LOOP IN MECKLENBURG COUNTY. WIDEN TO MULTI-LANES.	C	NO	DELAYED TO 2008

ACCOMPLISHMENTS

FEDERAL FISCAL YEAR 07

COUNTY	ID NO.	DESCRIPTION	TYPE WORK	WORK STARTED	REMARKS
MECKLENBURG	U-3411	NC 160 (WEST BOULEVARD) RELOCATION, EAST OF I-485 (CHARLOTTE OUTER LOOP) TO HORSESHOE LANE. MULTI-LANES ON NEW LOCATION.	R C	NO NO	DELAYED TO 2008 DELAYED TO 2008
MECKLENBURG	U-3603	NC 27 (ALBEMARLE ROAD), PIERSON DRIVE TO REDDMAN ROAD. ADD ADDITIONAL EASTBOUND LANE.	C	YES	UNDER CONSTRUCTION
MECKLENBURG	U-5014	SOUTH BOULEVARD SIGNAL SYSTEM.	C	NO	DELAYED TO 2008
MECKLENBURG	U-5025	WEDDINGTON ROAD, TRADE STREET TO I-485	R C	NO NO	DELAYED TO 2008 DELAYED TO 2008
MECKLENBURG	W-4836	US 74, I-277 EASTWARD 2 MILES. INSTALL MILLED RUMBLE STRIPS ON THE MEDIAN AND OUTSIDE SHOULDERS.	C	YES	UNDER CONSTRUCTION
MITCHELL	B-1443	NORTH TOE RIVER. REPLACE BRIDGE NO. 61	C	YES	UNDER CONSTRUCTION
MITCHELL	B-2848	NORTH TOE RIVER. REPLACE BRIDGE NO. 143	C	YES	UNDER CONSTRUCTION
MITCHELL	E-4975	BLUE RIDGE NATIONAL HERITAGE SITES. INTERPRETATIVE AND GATEWAY MARKERS.	C	NO	DELAYED TO 2008
MITCHELL	R-4046	GUARDRAIL INSTALLATION AND SAFETY IMPROVEMENTS.	C	YES	UNDER CONSTRUCTION
MONTGOMERY	B-4205	DOOMAS CREEK. REPLACE BRIDGE NO. 133	R M	YES YES	IN PROGRESS COMPLETED
MONTGOMERY	B-4206	DENSONS CREEK. REPLACE BRIDGE NO. 128	R	NO	DELAYED TO 2009
MONTGOMERY	C-4936A	PIEDMONT AUTHORITY FOR REGIONAL TRANSPORTATION (PART). IMPLEMENT A REGIONAL AIR QUALITY AWARENESS PROGRAM. GREENSBORO AREA.	N	YES	IN PROGRESS
MONTGOMERY	C-4936B	PIEDMONT AUTHORITY FOR REGIONAL TRANSPORTATION (PART). IMPLEMENT A REGIONAL AIR QUALITY AWARENESS PROGRAM. HIGH POINT AREA.	N	YES	IN PROGRESS
MONTGOMERY	C-4936C	PIEDMONT AUTHORITY FOR REGIONAL TRANSPORTATION (PART). IMPLEMENT A REGIONAL AIR QUALITY AWARENESS PROGRAM. WINSTON-SALEM AREA.	N	YES	IN PROGRESS
MONTGOMERY	C-4936D	PIEDMONT AUTHORITY FOR REGIONAL TRANSPORTATION (PART). IMPLEMENT A REGIONAL AIR QUALITY AWARENESS PROGRAM. PIEDMONT TRIAD RURAL PLANNING ORGANIZATION AREA.	N	YES	IN PROGRESS
MONTGOMERY	R-2107B	US 220A TO US 220 IN BISCOE. WIDEN TO MULTI-LANES.	R	YES	IN PROGRESS
MOORE	B-3680	CSX TRANSPORTATION. REPLACE BRIDGE NO. 2	R M	YES YES	IN PROGRESS COMPLETED
MOORE	R-2502	SR 1001 TO EXISTING FOUR LANES IN MOORE COUNTY. WIDEN TO MULTI-LANES.	M	YES	COMPLETED
MOORE	SF-4908E	SR 1112 (ROSELAND ROAD). INSTALL FOUR WAY STOP WITH SIGNS AND FLASHERS.	C	YES	UNDER CONSTRUCTION
MOORE	SF-4908G	NC 73 INTERSECTION AND SR 1838 INTERSECTION. INSTALL TRAFFIC SIGNALS.	C	YES	UNDER CONSTRUCTION

ACCOMPLISHMENTS

FEDERAL FISCAL YEAR 07

COUNTY	ID NO.	DESCRIPTION	TYPE WORK	WORK STARTED	REMARKS
NASH	B-3876	BASKET CREEK. REPLACE BRIDGE NO. 34	C	YES	UNDER CONSTRUCTION
NASH	B-4209	TURKEY CREEK. REPLACE BRIDGE NO. 17	R M	YES YES	IN PROGRESS COMPLETED
NASH	B-4210	TURKEY CREEK. REPLACE BRIDGE NO. 95	R M	YES NO	IN PROGRESS DELAYED TO 2008
NASH	E-4992	DOWNTOWN REDEVELOPMENT PROJECT.	C	YES	UNDER CONSTRUCTION
NASH	P-2908	CAPITAL AND OPERATIONS COST OF TRAIN 79/80 BETWEEN CHARLOTTE AND ROCKY MOUNT.	O	YES	IN PROGRESS
NASH	U-3331	SR 1616 (COUNTRY CLUB ROAD), US 64 BUSINESS TO SR 1541 (JEFFREYS ROAD). WIDEN TO MULTI-LANES.	R	YES	IN PROGRESS
NASH	U-4019	SR 1613 (NORTH WINSTEAD AVENUE), SR 1770 (SUNSET AVENUE) TO SR 1604 (HUNTER HILL ROAD). WIDEN TO MULTI-LANES. (COORDINATE WITH R-2823)	R	NO	DELAYED TO 2008
NEW HANOVER	E-4914	CAROLINA BEACH AVENUE, HARPER AVENUE TO SANDPIPER LANE AND CANAL DRIVE, SEAGULL LANE TO VIRGINIA AVENUE. CONSTRUCT MULTI-USE FACILITY.	C	NO	DELAYED TO 2008
NEW HANOVER	W-4803	PENDER COUNTY LINE TO NC 132 (MILE POST 420). INSTALL MILLED RUMBLE STRIPS ON THE MEDIAN AND OUTSIDE SHOULDERS IN BOTH DIRECTIONS.	C	YES	UNDER CONSTRUCTION
NORTHAMPTON	B-4212	KIRBY'S CREEK. REPLACE BRIDGE NO. 77	R M	YES YES	IN PROGRESS IN PROGRESS
NORTHAMPTON	B-4213	BEAVERPOND CREEK. REPLACE BRIDGE NO. 58	C	NO	DELAYED TO 2008
NORTHAMPTON	I-4913	NORTH OF HALIFAX COUNTY LINE (MILEPOST 175) TO THE VIRGINIA STATE LINE (MILEPOST 181.3). PAVEMENT REHABILITATION.	C	YES	UNDER CONSTRUCTION
NORTHAMPTON	I-4913PB	NORTH OF HALIFAX COUNTY LINE (MILEPOST 175) TO THE VIRGINIA STATE LINE (MILEPOST 181.3). PAVEMENT REHABILITATION.	C	YES	UNDER CONSTRUCTION
ONslow	B-4215	STONE CREEK. REPLACE BRIDGE NO. 19	C	YES	UNDER CONSTRUCTION
ONslow	E-4911	NC 24, MAIN STREET TO WHITE OAK MANOR APARTMENTS. CONSTRUCT SIDEWALK ALONG SOUTHERN SIDE.	C	YES	UNDER CONSTRUCTION
ONslow	SF-4903A	SOUTH OF SR 1241 (BLAKE ROAD). INSTALL PAVED SHOULDERS, RUMBLE STRIPS, AND GUARDRAIL.	C	NO	DELAYED TO 2008
ORANGE	B-4218	NEW HOPE CREEK. REPLACE BRIDGE NO. 108	R M	YES YES	IN PROGRESS COMPLETED
ORANGE	C-4924A	TRIANGLE J COUNCIL OF GOVERNMENTS (COG). DEVELOP A FLEXIBLE WORK SCHEDULE FOR EMPLOYEES AND ORGANIZATIONS IN TRIANGLE OZONE NON-ATTAINMENT AREA FOR THREE YEARS.	N	YES	IN PROGRESS
ORANGE	C-4924B	TRIANGLE J COUNCIL OF GOVERNMENTS (COG). DEVELOP A FLEXIBLE WORK SCHEDULE FOR EMPLOYEES AND ORGANIZATIONS IN TRIANGLE OZONE NON-ATTAINMENT AREA FOR THREE YEARS.	N	YES	IN PROGRESS

ACCOMPLISHMENTS

FEDERAL FISCAL YEAR 07

COUNTY	ID NO.	DESCRIPTION	TYPE WORK	WORK STARTED	REMARKS
ORANGE	E-4545	OLD FAYETTEVILLE ROAD, JONES FERRY ROAD TO AUTUMN WOODS APARTMENTS AND CAROLINA SPRING APARTMENTS TO CARRBORO PLAZA PARK AND RIDE LOT. CONSTRUCT SIDEWALK ALONG EAST SIDE.	C	YES	COMPLETED
ORANGE	E-4779	ACQUIRE SCENIC CONSERVATION EASEMENTS AT SELECTED LOCATIONS.	A	YES	IN PROGRESS
ORANGE	E-4780	CONSTRUCT A FIVE-FOOT SIDEWALK ON THE NORTH SIDE OF JONES FERRY ROAD AND LANDSCAPE.	C	YES	COMPLETED
ORANGE	E-4781	CONSTRUCT A FIVE-FOOT SIDEWALK ALONG PORTIONS OF WESLEY STREET, HARGRAVES STREET, BREWER LANE AND LANDSCAPE.	C	YES	COMPLETED
ORANGE	EB-5021	SR 1780 (ESTES DRIVE), SR 1772 (GREENSBORO STREET) TO SR 1843 (SEAWELL SCHOOL ROAD). ADD PAVED SHOULDERS TO ACCOMMODATE BICYCLES.	C	YES	UNDER CONSTRUCTION
ORANGE	EL-4601	MORGAN CREEK GREENWAY (EAST). US 15-501-CULBETH ROAD TO SMITH LEVEL ROAD. TEN FOOT MULTI-USE ASPHALT PATH INCLUDING ACCESS TO MERRITT PASTURE.	C	NO	DELAYED TO 2008
ORANGE	EL-4828	MORGAN CREEK GREENWAY (WEST). SMITH LEVEL ROAD TO UNIVERSITY LAKE. CONSTRUCT GREENWAY.	C	NO	DELAYED TO 2008
ORANGE	I-4918	NC 54 (MILEPOST 148) IN ALAMANCE COUNTY TO WEST OF SR 1114 (BUCKHORN ROAD) IN ORANGE COUNTY. MILL AND RESURFACE.	C	YES	UNDER CONSTRUCTION
ORANGE	I-4918PB	NC 54 (MILEPOST 148) IN ALAMANCE COUNTY TO WEST OF SR 1114 (BUCKHORN ROAD) IN ORANGE COUNTY. MILL AND RESURFACE.	CG	YES	PAYBACK IN PROGRESS
ORANGE	SF-4907A	SR 1569 (COLE MILL ROAD). IMPROVE SIGHT DISTANCE.	C	NO	PROJECT DELETED
ORANGE	SI-4807	SR 1538 (NEW SHARON CHURCH ROAD). INSTALL CENTER ISLAND WITH STOP SIGN.	R C	YES YES	COMPLETED UNDER CONSTRUCTION
ORANGE	U-0624	NC 86 (SOUTH COLUMBIA STREET), SR 1906 PUREFOY ROAD) TO SR 1902 (MANNING DRIVE). CORRIDOR UPGRADE TO INCLUDE BICYCLE LANES.	R	YES	IN PROGRESS
ORANGE	U-3475	DCHC UNIFIED PLANNING WORK PROGRAM - SPECIAL PROJECTS SUPPLEMENT.	E	YES	IN PROGRESS
ORANGE	U-4725A	EIGHTEEN (18) EXPANSION BUSES.	C	YES	IN PROGRESS
ORANGE	U-4726	DCHC URBAN AREA BICYCLE AND PEDESTRIAN ALLOCATION.	C	YES	IN PROGRESS
ORANGE	U-4727	DCHC URBAN AREA PLANNING ALLOCATION AND UNIFIED WORK PROGRAM - ONGOING ACTIVITIES.	C	YES	IN PROGRESS
PAMLICO	EB-4977	EAST TO HOWELL ROAD TO US 70 BUSINESS. WIDEN PAVED SHOULDERS.	C	YES	UNDER CONSTRUCTION
PASQUOTANK	R-4401	NATIONAL HIGHWAY SYSTEM GUARDRAIL REHABILITATION. UPGRADE SUBSTANDARD GUARDRAIL, END TREATMENTS AND BRIDGE ANCHOR UNITS.	C	YES	UNDER CONSTRUCTION
PENDER	B-4223	NORTHEAST CAPE FEAR RIVER. REPLACE BRIDGE NO. 21	C	YES	UNDER CONSTRUCTION

ACCOMPLISHMENTS

FEDERAL FISCAL YEAR 07

COUNTY	ID NO.	DESCRIPTION	TYPE WORK	WORK STARTED	REMARKS
PENDER	I-5001B	JOHNSTON-SAMPSON COUNTY LINE (MILEPOST 340) TO US 117 (MILEPOST 390) IN PENDER COUNTY. MILL AND RESURFACE.	C	YES	UNDER CONSTRUCTION
PENDER	I-5001PB	JOHNSTON-SAMPSON COUNTY LINE (MILEPOST 340) TO US 117 (MILEPOST 390) IN PENDER COUNTY. MILL AND RESURFACE.	C	YES	IN PROGRESS
PERQUIMANS	B-4226	BEAR SWAMP CANAL. REPLACE BRIDGE NO. 62	R	YES	IN PROGRESS
			M	YES	IN PROGRESS
PERSON	C-4943	RIDGE ROAD AT CHUB LAKE STREET. CONSTRUCT TURN LANE	C	YES	UNDER CONSTRUCTION
PERSON	R-4906	REPLACEMENT OF BRIDGE NO. 59 OVER STORY'S CREEK AND BRIDGE NO. 86 OVER A CREEK.	M	YES	COMPLETED
PITT	B-3684	TAR RIVER. REPLACE BRIDGE NO. 129 TAR RIVER OVERFLOW. REPLACE BRIDGE NO. 127	M	YES	UNDER CONSTRUCTION
PITT	B-4020	TRANTERS CREEK. REPLACE BRIDGE NO. 8	R	YES	IN PROGRESS
			M	YES	IN PROGRESS
PITT	B-4232	SWIFT CREEK. REPLACE BRIDGE NO. 9	R	NO	DELAYED TO 2008
			C	NO	DELAYED TO 2010
PITT	B-4233	PINELOG BRANCH. REPLACE BRIDGE NO. 65	R	NO	DELAYED TO 2008
			C	NO	DELAYED TO 2009
PITT	B-4234	CONETOE CREEK. REPLACE BRIDGE NO. 98	R	NO	DELAYED TO 2009
PITT	B-4235	GRINDLE CREEK. REPLACE BRIDGE NO. 118	C	NO	DELAYED TO 2008
PITT	B-4236	GRINDLE CREEK. REPLACE BRIDGE NO. 121	C	NO	DELAYED TO 2008
PITT	EB-4996	GREEN MILL RUN GREENWAY, CHARLES BOULEVARD TO EVANS PARK. CONSTRUCT GREENWAY.	C	NO	DELAYED TO 2009
PITT	R-4401	NATIONAL HIGHWAY SYSTEM GUARDRAIL REHABILITATION. UPGRADE SUBSTANDARD GUARDRAIL, END TREATMENTS AND BRIDGE ANCHOR UNITS.	C	YES	UNDER CONSTRUCTION
PITT	SF-4902A	SR 1727 (EASTERN PINES ROAD). IMPROVE INTERSECTION.	C	NO	DELAYED TO 2008
PITT	U-5018	NC 43, US 264 TO US 13-NC 11 (MEMORIAL DRIVE). WIDEN TO A FOUR-LANE DIVIDED FACILITY.	C	NO	DELAYED TO 2008
POLK	B-3019	PACOLET RIVER. REPLACE BRIDGE NO. 19	R	YES	IN PROGRESS
			M	YES	COMPLETED
POLK	B-4241	HOOPER CREEK. REPLACE BRIDGE NO. 24	R	NO	DELAYED TO 2008
			C	NO	DELAYED TO 2008
POLK	E-4975	BLUE RIDGE NATIONAL HERITAGE SITES. INTERPRETATIVE AND GATEWAY MARKERS.	C	NO	DELAYED TO 2008
POLK	R-4048	GUARDRAIL INSTALLATION AND SAFETY IMPROVEMENTS.	C	YES	IN PROGRESS

ACCOMPLISHMENTS

FEDERAL FISCAL YEAR 07

COUNTY	ID NO.	DESCRIPTION	TYPE WORK	WORK STARTED	REMARKS
POLK	W-4841	I-26 IN POLK COUNTY TO US 74 BUSINESS IN CLEVELAND COUNTY. INSTALL MILLED RUMBLE STRIPS ON THE MEDIAN AND OUTSIDE SHOULDERS.	C	YES	UNDER CONSTRUCTION
POLK	W-4845	BUNCOMBE COUNTY LINE TO SOUTH CAROLINA STATE LINE AND US 25, SOUTH CAROLINA STATE LINE TO SR 1858 HENDERSON COUNTY. INSTALL MILLED RUMBLE STRIPS ON THE MEDIAN AND OUTSIDE SHOULDERS.	C	YES	UNDER CONSTRUCTION
RANDOLPH	B-3691	FORK CREEK. REPLACE BRIDGE NO. 221	R C	YES YES	COMPLETED UNDER CONSTRUCTION
RANDOLPH	B-4243	REEK CREEK. REPLACE BRIDGE NO. 71 WITH CULVERT.	C	YES	UNDER CONSTRUCTION
RANDOLPH	C-4936A	PIEDMONT AUTHORITY FOR REGIONAL TRANSPORTATION (PART). IMPLEMENT A REGIONAL AIR QUALITY AWARENESS PROGRAM. GREENSBORO AREA.	N	YES	IN PROGRESS
RANDOLPH	C-4936B	PIEDMONT AUTHORITY FOR REGIONAL TRANSPORTATION (PART). IMPLEMENT A REGIONAL AIR QUALITY AWARENESS PROGRAM. HIGH POINT AREA.	N	YES	IN PROGRESS
RANDOLPH	C-4936C	PIEDMONT AUTHORITY FOR REGIONAL TRANSPORTATION (PART). IMPLEMENT A REGIONAL AIR QUALITY AWARENESS PROGRAM. WINSTON-SALEM AREA.	N	YES	IN PROGRESS
RANDOLPH	C-4936D	PIEDMONT AUTHORITY FOR REGIONAL TRANSPORTATION (PART). IMPLEMENT A REGIONAL AIR QUALITY AWARENESS PROGRAM. PIEDMONT TRIAD RURAL PLANNING ORGANIZATION AREA.	N	YES	IN PROGRESS
RANDOLPH	R-0609IA	HIGH POINT, SOUTH OF SR 1920 EAST OF ARCHDALE TO WEST OF HIGH POINT RESERVOIR. FOUR LANES DIVIDED, NEW LOCATION. INTEGRATION OF ITS DEVICES WITH PIEDMONT REGIONAL TRANSPORTATION MANAGEMENT AND HIGH POINT'S TRAFFIC OPERATIONS CENTER.	C	YES	UNDER CONSTRUCTION
RANDOLPH	R-0609IB	HIGH POINT, SOUTH OF SR 1920 EAST OF ARCHDALE TO WEST OF HIGH POINT RESERVOIR. FOUR LANES DIVIDED, NEW LOCATION. INTEGRATION OF ITS DEVICES WITH PIEDMONT REGIONAL TRANSPORTATION MANAGEMENT AND HIGH POINT'S TRAFFIC OPERATIONS CENTER.	C	YES	UNDER CONSTRUCTION
RANDOLPH	R-2606A	SOUTH OF SR 1920 TO US 220 NORTH OF ASHEBORO. FREEWAY ON NEW LOCATION.	C	YES	UNDER CONSTRUCTION
RANDOLPH	SF-4908F	SR 2469 (BROWNS CROSSROADS ROAD)-SR 2628 (PARKS CROSSROADS CHURCH ROAD). INSTALL WARNING SIGNS AND FLASHERS.	C	YES	UNDER CONSTRUCTION
RANDOLPH	U-3401	US 64-NC 49 AND NC 42. INTERSECTION IMPROVEMENT.	C	YES	UNDER CONSTRUCTION
RICHMOND	B-4247	BIG MOUNTAIN CREEK. REPLACE BRIDGE NO. 129	R M	YES YES	IN PROGRESS COMPLETED
RICHMOND	R-2502	SR 1001 TO EXISTING FOUR LANES IN MOORE COUNTY. WIDEN TO MULTI-LANES.	M	YES	COMPLETED
RICHMOND	R-4738	PEE DEE RIVER TO EAST OF SR 1615. INSTALL MEDIAN GUARDRAIL.	C	YES	UNDER CONSTRUCTION
RICHMOND	U-3456	US 1 (FAYETTEVILLE ROAD), SR 1424 (RICHMOND ROAD) TO SR 1640 (WIREGRASS ROAD)-SR 1422 (LEDBETTER ROAD). WIDEN TO MULTI-LANES.	M	YES	UNDER CONSTRUCTION

ACCOMPLISHMENTS

FEDERAL FISCAL YEAR 07

COUNTY	ID NO.	DESCRIPTION	TYPE WORK	WORK STARTED	REMARKS
ROBESON	B-3897	LITTLE MARSH SWAMP. REPLACE BRIDGE NO. 3	C	YES	UNDER CONSTRUCTION
ROBESON	E-4771	UNIVERSITY DRIVE STREETSCAPING AT UNC PEMBROKE.	C	YES	COMPLETED
ROBESON	E-4932	PHASE I: RESTORATION OF THE HISTORIC ATLANTIC COAST LINE RAILWAY DEPOT.	C	YES	IN PROGRESS
ROBESON	I-4914	SOUTH CAROLINA STATE LINE (MILEPOST 0) TO SOUTH OF NC 711 (MILEPOST 16). PAVEMENT REPAIR.	C	YES	UNDER CONSTRUCTION
ROBESON	I-4914PB	SOUTH CAROLINA STATE LINE (MILEPOST 0) TO SOUTH OF NC 711 (MILEPOST 16). PAVEMENT REPAIR.	CG	YES	PAYBACK IN PROGRESS
ROBESON	SF-4906C	BRIDGE NUMBER 6 OVER COLD CAMP CREEK. INSTALL GUARDRAIL.	C	YES	UNDER CONSTRUCTION
ROBESON	SF-4906F	SR 1752. INSTALL TURN LANE.	C	YES	COMPLETED
ROCKINGHAM	B-3900	CREEK. REPLACE BRIDGE NO. 165	C	YES	UNDER CONSTRUCTION
ROCKINGHAM	B-4252	BIG BEAVER ISLAND CREEK. REPLACE BRIDGE NO. 95. LITTLE BEAVER ISLAND CREEK. REPLACE BRIDGE NO. 67	R	YES	IN PROGRESS
ROCKINGHAM	B-4253	BIRCH FORK CREEK. REPLACE BRIDGE NO. 109	C	YES	UNDER CONSTRUCTION
ROCKINGHAM	B-4254	ROSE CREEK. REPLACE BRIDGE NO. 89	M	YES	UNDER CONSTRUCTION
ROCKINGHAM	C-4936A	PIEDMONT AUTHORITY FOR REGIONAL TRANSPORTATION (PART). IMPLEMENT A REGIONAL AIR QUALITY AWARENESS PROGRAM. GREENSBORO AREA.	N	YES	IN PROGRESS
ROCKINGHAM	C-4936B	PIEDMONT AUTHORITY FOR REGIONAL TRANSPORTATION (PART). IMPLEMENT A REGIONAL AIR QUALITY AWARENESS PROGRAM. HIGH POINT AREA.	N	YES	IN PROGRESS
ROCKINGHAM	C-4936C	PIEDMONT AUTHORITY FOR REGIONAL TRANSPORTATION (PART). IMPLEMENT A REGIONAL AIR QUALITY AWARENESS PROGRAM. WINSTON-SALEM AREA.	N	YES	IN PROGRESS
ROCKINGHAM	C-4936D	PIEDMONT AUTHORITY FOR REGIONAL TRANSPORTATION (PART). IMPLEMENT A REGIONAL AIR QUALITY AWARENESS PROGRAM. PIEDMONT TRIAD RURAL PLANNING ORGANIZATION AREA.	N	YES	IN PROGRESS
ROCKINGHAM	E-4941	CYPRESS DRIVE, BELMONT DRIVE TO WESTOVER DRIVE. CONSTRUCT A MULTI-USE FACILITY.	C	YES	IN PROGRESS
ROCKINGHAM	W-4819	NC 68 NORTHWARD TO THE VIRGINIA STATE LINE. INSTALL SHOULDER RUMBLE STRIPS.	C	YES	UNDER CONSTRUCTION
ROCKINGHAM	W-4821	US 29 BUSINESS IN ROCKINGHAM COUNTY NORTH THROUGH CASWELL COUNTY TO THE VIRGINIA STATE LINE. INSTALL SHOULDER RUMBLE STRIPS.	C	YES	UNDER CONSTRUCTION
ROWAN	B-2085	NORTH ELLIS STREET OVER SOUTHERN RAILWAY. REPLACE BRIDGE NO. 393	R	NO	DELAYED TO 2009
ROWAN	B-3542	PUMP STATION ROAD OVER BAKERS CREEK BRANCH. REPLACE BRIDGE NO. 277	R C	NO NO	DELAYED TO 2008 DELAYED TO 2008
ROWAN	B-4256	SOUTH YADKIN RIVER. REPLACE BRIDGE NO. 80	C	YES	UNDER CONSTRUCTION

ACCOMPLISHMENTS

FEDERAL FISCAL YEAR 07

COUNTY	ID NO.	DESCRIPTION	TYPE WORK	WORK STARTED	REMARKS
ROWAN	C-4904	ROWAN COUNTY, ELECTRIFICATION OF FIFTY SPACES AT DERRICK TRUCK STOP.	C	YES	IN PROGRESS
ROWAN	E-4792	CONSTRUCT A TEN-FOOT GREENWAY AND PEDESTRIAN WALKWAY LINKING BAKER'S CREEK PARK TO THE CENTRAL BUSINESS DISTRICT (CBD).	C	NO	DELAYED TO 2008
ROWAN	EB-3308	GRANTS CREEK GREENWAY BICYCLE TRAIL, PHASE 2. HOGANSVALLEY WAY TO FOREST DALE DRIVE.	C	NO	PROJECT DELETED
ROWAN	I-4718	CABARRUS COUNTY LINE TO NC 152. REPAIR PAVEMENT AND OVERLAY.	C	YES	COMPLETED
ROWAN	I-4718PB	CABARRUS COUNTY LINE TO NC 152. REPAIR PAVEMENT AND OVERLAY.	CG	YES	PAYBACK IN PROGRESS
ROWAN	P-2908	CAPITAL AND OPERATIONS COST OF TRAIN 79/80 BETWEEN CHARLOTTE AND ROCKY MOUNT.	O	YES	IN PROGRESS
ROWAN	P-2918	TRAIN 73/74 OPERATIONS BETWEEN CHARLOTTE AND RALEIGH AND CAPITAL YARD MAINTENANCE FACILITY.	O	YES	IN PROGRESS
ROWAN	P-4902	RAIL TRACK REPLACEMENT AND CONSTRUCTION	R C	YES YES	COMPLETED UNDER CONSTRUCTION
RUTHERFORD	B-3697	BROAD RIVER. REPLACE BRIDGE NO. 270	M	YES	COMPLETED
RUTHERFORD	B-4258	BROAD RIVER. REPLACE BRIDGE NO. 7	R	YES	IN PROGRESS
RUTHERFORD	B-4259	RICHARDSON CREEK. REPLACE BRIDGE NO. 342	R C	YES YES	COMPLETED UNDER CONSTRUCTION
RUTHERFORD	B-4263	CATHEY'S CREEK. REPLACE BRIDGE NO. 41	R M	YES NO	IN PROGRESS DELAYED TO 2008
RUTHERFORD	B-4264	WEBB CREEK. REPLACE BRIDGE NO. 351	R	NO	DELAYED TO 2008
RUTHERFORD	B-4631	CREEK. REPLACE BRIDGE NO. 526	R	YES	IN PROGRESS
RUTHERFORD	E-4967	MILL STREET, MAIN STREET TO DEPOT STREET. STREETSCAPING.	C	NO	DELAYED TO 2008
RUTHERFORD	E-4975	BLUE RIDGE NATIONAL HERITAGE SITES. INTERPRETATIVE AND GATEWAY MARKERS.	C	NO	DELAYED TO 2008
RUTHERFORD	R-2233AA	SOUTH CAROLINA STATE LINE TO NORTH OF SR 1366 (ROPER LOOP ROAD). WIDEN TO MULTI-LANES WITH BYPASS OF RUTHERFORDTON ON NEW LOCATION.	R	YES	IN PROGRESS
RUTHERFORD	R-2233AB	SOUTH CAROLINA STATE LINE TO NORTH OF SR 1366 (ROPER LOOP ROAD). WIDEN TO MULTI-LANES WITH BYPASS OF RUTHERFORDTON ON NEW LOCATION.	R	YES	IN PROGRESS
RUTHERFORD	R-4046	GUARDRAIL INSTALLATION AND SAFETY IMPROVEMENTS.	C	YES	UNDER CONSTRUCTION
RUTHERFORD	W-4841	I-26 IN POLK COUNTY TO US 74 BUSINESS IN CLEVELAND COUNTY. INSTALL MILLED RUMBLE STRIPS ON THE MEDIAN AND OUTSIDE SHOULDERS.	C	YES	UNDER CONSTRUCTION
SAMPSON	B-1381	BLACK RIVER. REPLACE BRIDGE NO. 14	C	YES	UNDER CONSTRUCTION

ACCOMPLISHMENTS

FEDERAL FISCAL YEAR 07

COUNTY	ID NO.	DESCRIPTION	TYPE WORK	WORK STARTED	REMARKS
SAMPSON	B-1382	BLACK RIVER OVERFLOW. REPLACE BRIDGE NO. 26 BLACK RIVER. REPLACE BRIDGE NO. 12	M	YES	COMPLETED
SAMPSON	B-4269	LITTLE COHARIE CREEK. REPLACE BRIDGE NO. 90	M C	YES YES	COMPLETED UNDER CONSTRUCTION
SAMPSON	B-4271	BIG SWAMP. REPLACE BRIDGE NO. 98	C	YES	UNDER CONSTRUCTION
SAMPSON	I-5001B	JOHNSTON-SAMPSON COUNTY LINE (MILEPOST 340) TO US 117 (MILEPOST 390) IN PENDER COUNTY. MILL AND RESURFACE.	C	YES	UNDER CONSTRUCTION
SAMPSON	I-5001PB	JOHNSTON-SAMPSON COUNTY LINE (MILEPOST 340) TO US 117 (MILEPOST 390) IN PENDER COUNTY. MILL AND RESURFACE.	C	YES	IN PROGRESS
SAMPSON	SF-4903B	SR 1222. INSTALL FLASHER.	C	YES	UNDER CONSTRUCTION
SAMPSON	W-4806	JOHNSTON COUNTY LINE TO THE DUPLIN COUNTY LINE. INSTALL MILLED RUMBLE STRIPS ON THE MEDIAN AND OUTSIDE SHOULDERS IN BOTH DIRECTIONS.	C	YES	UNDER CONSTRUCTION
SCOTLAND	B-3373	GUM SWAMP CREEK SPILLWAY. REPLACE BRIDGE NO. 62 AND REMOVE BRIDGE NO. 61.	M	YES	COMPLETED
SCOTLAND	B-3373B	GUM SWAMP CREEK SPILLWAY. REPLACE BRIDGE NO. 62 AND REMOVE BRIDGE NO. 61.	R	YES	UNDER CONSTRUCTION
SCOTLAND	B-4274	BIG SHOE HEEL CREEK. REPLACE BRIDGE NO. 14	R M	YES YES	IN PROGRESS COMPLETED
SCOTLAND	E-4945	PHASE I: REHABILITATE AND RESTORE THE GIBSON TRAIN DEPOT AT MAIN AND TEAL STREETS.	C	YES	UNDER CONSTRUCTION
SCOTLAND	SF-4908A	SR 1321 (ELMORES CROSSROADS). CONSTRUCT DIRECTIONAL CROSSOVER.	C	YES	UNDER CONSTRUCTION
SCOTLAND	SF-4908C	SR 1323 (HIGHLAND ROAD). INSTALL OVERHEAD FLASHER.	C	YES	UNDER CONSTRUCTION
SCOTLAND	SF-4908H	SR 1117 (BLUES FARM ROAD) AND ELM AVENUE. PAVEMENT MARKINGS AND SIGNAL IMPROVEMENTS.	C	YES	UNDER CONSTRUCTION
STANLY	B-4276	LONG CREEK. REPLACE BRIDGE NO. 33	R M	YES NO	IN PROGRESS DELAYED TO 2008
STANLY	B-4278	ISLAND CREEK. REPLACE BRIDGE NO. 209	R C	NO NO	DELAYED TO 2008 DELAYED TO 2008
STANLY	E-4129	DON MONTGOMERY MEMORIAL PARK TO SOUTH SIDE OF WEST MAIN STREET WEST OF MARKET STATION. CONSTRUCT GREENWAY.	C	NO	DELAYED TO 2008
STANLY	R-4413	NATIONAL HIGHWAY SYSTEM GUARDRAIL REHABILITATION. UPGRADE SUBSTANDARD GUARDRAIL, END TREATMENTS AND BRIDGE ANCHOR UNITS.	C	YES	UNDER CONSTRUCTION
STANLY	SF-4910A	NC 740-NC 8 (WEST GOLD STREET) - SR 1440 (STEAKHOUSE ROAD) AND SR 1817 (MAIN STREET). INSTALL A DIRECTIONAL CROSSOVER AND TRAFFIC SIGNAL.	C	YES	UNDER CONSTRUCTION

ACCOMPLISHMENTS

FEDERAL FISCAL YEAR 07

COUNTY	ID NO.	DESCRIPTION	TYPE WORK	WORK STARTED	REMARKS
STANLY	U-3300B	SR 1542 (RIDGE STREET EXTENSION), NORTHEAST CONNECTOR (U-2400) TO NC 740. TWO LANES, SOME NEW LOCATION.	R	YES	IN PROGRESS
STATEWIDE	B-4700	FEDERAL-AID ON SYSTEM (FA) ROUTES. ADDRESS PREVENTATIVE MAINTENANCE AND SAFETY ISSUES AT SELECTED BRIDGE SITES.	C	YES	IN PROGRESS
STATEWIDE	B-9999	BRIDGE INSPECTION PROGRAM.	I	YES	IN PROGRESS
STATEWIDE	E-4018	NATIONAL RECREATIONAL TRAILS.	C	YES	IN PROGRESS
STATEWIDE	EB-2956	STATEWIDE BICYCLE PROGRAM.	C	YES	IN PROGRESS
STATEWIDE	EB-2966	SAFETY-EDUCATION PROJECTS.	B	YES	IN PROGRESS
STATEWIDE	EB-3119	LOCAL BICYCLE MAPS: UPDATE, REVISE AND REPRINT.	MP	YES	IN PROGRESS
STATEWIDE	EB-3120	NORTH CAROLINA BICYCLING HIGHWAYS MAPS: UPDATE AND REPRINT.	MP	YES	IN PROGRESS
STATEWIDE	EB-3314	STATEWIDE PEDESTRIAN FACILITIES PROGRAM.	C	YES	IN PROGRESS
STATEWIDE	EB-4013	SPOT IMPROVEMENTS: SHORT PAVEMENT SECTIONS, BICYCLE RACKS AND SIGNING NEEDS.	C	YES	IN PROGRESS
STATEWIDE	EB-4409	MAP AND SIGN: URBAN, COUNTY AND REGIONAL BIKE ROUTES. IN CALDWELL, CARTERET (MOREHEAD CITY), CATAWBA, DUPLIN, COLUMBUS (WHITEVILLE), DUPLIN, GOLDSBORO MPO, HALIFAX, IREDELL, MADISON, MONTGOMERY, PAMLICO, POLK, ROCKINGHAM, SCOTLAND, TYRELL AND WILKES COUNTIES.	C	YES	IN PROGRESS
STATEWIDE	EB-4410	AREA-WIDE BICYCLE IMPROVEMENTS FEASIBILITY STUDIES.	F	YES	IN PROGRESS
STATEWIDE	EB-4411	ROADWAY IMPROVEMENTS FOR BICYCLE SAFETY ON STATE AND LOCAL DESIGNATED BIKE ROUTES.	C	YES	IN PROGRESS
STATEWIDE	ER-2971	SIDEWALK PROGRAM IN ALL FOURTEEN HIGHWAY DIVISIONS.	C	YES	IN PROGRESS
STATEWIDE	ER-2973	ROADSIDE BEAUTIFICATION PROJECTS IN ALL FOURTEEN HIGHWAY DIVISIONS.	L	YES	IN PROGRESS
STATEWIDE	ER-3100	PLANTING OF WILDFLOWERS AND PERENNIAL BULBS ON FEDERAL-AID SYSTEM.	L	YES	IN PROGRESS
STATEWIDE	ER-3101	SPECIAL EVENTS PLANTING STATEWIDE.	L	YES	IN PROGRESS
STATEWIDE	ER-3102	IMPLEMENTATION OF STATEWIDE SCENIC BYWAYS PROGRAM.	N	YES	IN PROGRESS
STATEWIDE	ER-3611	COLOR CANOPY AND TREE PLANTING STATEWIDE.	L	YES	IN PROGRESS
STATEWIDE	ER-4597	CONDUCT A STATEWIDE ANTI-LITTER CAMPAIGN AND PROMOTIONAL ACTIVITIES.	I	YES	COMPLETED
STATEWIDE	K-4704	INTERSTATE REST AREA SYSTEM PRESERVATION. PAVEMENT, PAVEMENT MARKING, CURB AND GUTTER, SIDEWALKS AND OTHER REHABILITATION ITEMS.	C	YES	IN PROGRESS
STATEWIDE	L-1000	REPLACEMENT PLANTS AT SELECTED LOCATIONS WITHIN THE 14 HIGHWAY DIVISIONS. LANDSCAPE.	L	YES	IN PROGRESS

ACCOMPLISHMENTS

FEDERAL FISCAL YEAR 07

COUNTY	ID NO.	DESCRIPTION	TYPE WORK	WORK STARTED	REMARKS
STATEWIDE	L-2133	PLANTING OF PERENNIAL BULBS AND WILDFLOWERS WITHIN THE 14 HIGHWAY DIVISIONS. LANDSCAPE.	L	YES	IN PROGRESS
STATEWIDE	L-2500	COLOR AND CANOPY AND TREE PLANTING.	L	YES	IN PROGRESS
STATEWIDE	M-0360	DESIGN SERVICES, PRELIMINARY ENGINEERING FOR MISCELLANEOUS PROJECTS.	E	YES	IN PROGRESS
STATEWIDE	M-0376	STATEWIDE GEOTECHNICAL STUDIES AND INVESTIGATIONS PROJECT TO COVER NON-PROJECT SPECIFIC WORK.	E	YES	IN PROGRESS
STATEWIDE	M-0377	ENVIRONMENTAL STREAMLINING. COORDINATE, PLAN, FACILITATE, IMPLEMENT AND TRACK INITATIVES.	E	YES	IN PROGRESS
STATEWIDE	M-0391	STRUCTURE DESIGN, PRELIMINARY ENGINEERING FOR MISCELLANEOUS PROJECTS	E	YES	IN PROGRESS
STATEWIDE	M-0392	HYDRAULICS, PRELIMINARY ENGINEERING FOR MISCELLANEOUS PROJECTS.	E	YES	IN PROGRESS
STATEWIDE	P-3309	AT-GRADE CROSSING ELIMINATION AND IMPROVEMENT PROJECTS, CORRIDOR INVENTORIES AND STUDIES IN ALL FOURTEEN (14) DIVISIONS.	C	YES	IN PROGRESS
STATEWIDE	P-3418	PLANNING, MANAGEMENT AND RESEARCH STUDIES.	F	YES	IN PROGRESS
STATEWIDE	P-3809	RAILROAD SAFETY INSPECTIONS IN ALL FOURTEEN (14) DIVISIONS.	I	YES	IN PROGRESS
STATEWIDE	P-3819	FEDERALLY-DESIGNATED HIGH SPEED RAIL CORRIDOR BETWEEN CHARLOTTE AND VIRGINIA STATE LINE, ENVIRONMENTAL STUDY, PRELIMINARY ENGINEERING, RIGHT OF WAY, DESIGN AND CONSTRUCTION.	C	YES	IN PROGRESS
STATEWIDE	P-4001	RAIL INDUSTRIAL ACCESS PROGRAM.	C	YES	IN PROGRESS
STATEWIDE	P-4700	RAILROAD STATION REHABILITATION PROJECTS.	C	YES	IN PROGRESS
STATEWIDE	P-4701	CAPACITY AND TRAVEL TIME IMPROVEMENTS TO FREIGHT AND PASSENGER RAIL CORRIDORS, NEW EQUIPMENT AND MATCH FOR FEDERAL FUNDS.	C	YES	IN PROGRESS
STATEWIDE	P-4702	MAINTENANCE OF RAILROAD TRACK AND SIGNAL IMPROVEMENTS.	C	YES	IN PROGRESS
STATEWIDE	R-2929	NATIONAL PARKS SERVICE SPOT SAFETY AND SIGN REHABILITATION.	C	YES	UNDER CONSTRUCTION
STATEWIDE	R-2930	NATIONAL PARKS SERVICE EMERGENCY PAVEMENT REHABILITATION.	C	YES	UNDER CONSTRUCTION
STATEWIDE	R-4049	TRAFFIC OPERATIONS (INCIDENT MANAGEMENT, 511, SMARTLINK, TEC, TMC)	C	YES	IN PROGRESS
STATEWIDE	R-4067	POSITIVE GUIDANCE PROGRAM (PAVEMENT MARKINGS AND MARKERS, LED SIGNAL HEAD REPLACEMENT)	C	YES	IN PROGRESS
STATEWIDE	R-4073	ASPHALT MATERIALS TESTING LABORATORIES CORRECTIVE ACTION PLAN FOR GROUNDWATER CLEAN-UP AT 54 SITES.	C	YES	IN PROGRESS
STATEWIDE	R-4436	NPDES PERMITS, RETROFIT FOURTEEN SITES PER YEAR TO PROTECT WATER QUALITY.	C	YES	IN PROGRESS

ACCOMPLISHMENTS

FEDERAL FISCAL YEAR 07

COUNTY	ID NO.	DESCRIPTION	TYPE WORK	WORK STARTED	REMARKS
STATEWIDE	R-4500	ECONOMIC DEVELOPMENT.	C	YES	UNDER CONSTRUCTION
STATEWIDE	R-4701	TRAFFIC SYSTEM OPERATIONS PROGRAM (SIGNAL MAINTENANCE).	C	YES	IN PROGRESS
STATEWIDE	R-4950A	STATEWIDE ENVIRONMENTAL MITIGATION AND MINIMIZATION (STATE CONSTRUCTION).	A	YES	IN PROGRESS
STATEWIDE	R-4950B	STATEWIDE ENVIRONMENTAL MITIGATION AND MINIMIZATION (STATE CONSTRUCTION).	M	YES	IN PROGRESS
STATEWIDE	R-4951A	STATEWIDE ENVIRONMENTAL MITIGATION AND MINIMIZATION (INTRASTATE).	A	YES	IN PROGRESS
STATEWIDE	R-4951B	STATEWIDE ENVIRONMENTAL MITIGATION AND MINIMIZATION (INTRASTATE).	M	YES	IN PROGRESS
STATEWIDE	R-4952A	STATEWIDE ENVIRONMENTAL MITIGATION AND MINIMIZATION (URBAN LOOP).	A	YES	IN PROGRESS
STATEWIDE	R-4952B	STATEWIDE ENVIRONMENTAL MITIGATION AND MINIMIZATION (URBAN LOOP).	M	YES	IN PROGRESS
STATEWIDE	R-4953A	STATEWIDE ENVIRONMENTAL MITIGATION AND MINIMIZATION (NATIONAL HIGHWAY SYSTEM).	A	YES	IN PROGRESS
STATEWIDE	R-4953B	STATEWIDE ENVIRONMENTAL MITIGATION AND MINIMIZATION (NATIONAL HIGHWAY SYSTEM).	M	YES	IN PROGRESS
STATEWIDE	R-4954A	STATEWIDE ENVIRONMENTAL MITIGATION AND MINIMIZATION (SURFACE TRANSPORTATION PROGRAM).	A	YES	IN PROGRESS
STATEWIDE	R-4954B	STATEWIDE ENVIRONMENTAL MITIGATION AND MINIMIZATION (SURFACE TRANSPORTATION PROGRAM).	M	YES	IN PROGRESS
STATEWIDE	R-4955A	STATEWIDE ENVIRONMENTAL MITIGATION AND MINIMIZATION (INTERSTATE MAINTENANCE).	A	YES	IN PROGRESS
STATEWIDE	R-4955B	STATEWIDE ENVIRONMENTAL MITIGATION AND MINIMIZATION (INTERSTATE MAINTENANCE).	M	YES	IN PROGRESS
STATEWIDE	R-4956A	STATEWIDE ENVIRONMENTAL MITIGATION AND MINIMIZATION (BRIDGE PROGRAM).	A	YES	IN PROGRESS
STATEWIDE	R-4956B	STATEWIDE ENVIRONMENTAL MITIGATION AND MINIMIZATION (BRIDGE PROGRAM).	M	YES	IN PROGRESS
STATEWIDE	R-4957A	STATEWIDE ENVIRONMENTAL MITIGATION AND MINIMIZATION (HIGH PRIORITY).	A	YES	IN PROGRESS
STATEWIDE	R-4957B	STATEWIDE ENVIRONMENTAL MITIGATION AND MINIMIZATION (HIGH PRIORITY).	M	YES	IN PROGRESS
STATEWIDE	R-4958A	STATEWIDE ENVIRONMENTAL MITIGATION AND MINIMIZATION (APPALACHIAN DEVELOPMENT).	A	YES	IN PROGRESS
STATEWIDE	R-4958B	STATEWIDE ENVIRONMENTAL MITIGATION AND MINIMIZATION (APPALACHIAN DEVELOPMENT).	M	YES	IN PROGRESS
STATEWIDE	R-8888	STATEWIDE PLANNING FOR TRAFFIC FORECASTING, PRE-TIP PLANNING AND PURPOSE AND NEED STUDIES.	F	YES	IN PROGRESS

ACCOMPLISHMENTS

FEDERAL FISCAL YEAR 07

COUNTY	ID NO.	DESCRIPTION	TYPE WORK	WORK STARTED	REMARKS
STATEWIDE	SR-5000	SAFE ROUTES TO SCHOOL PROGRAM. EDUCATIONAL, TRAINING AND OTHER NON-INFRASTRUCTURE NEEDS.	N	YES	IN PROGRESS
STATEWIDE	SR-5001	SAFE ROUTES TO SCHOOL PROGRAM. PROJECTS TO IMPROVE SAFETY, REDUCE TRAFFIC, FUEL CONSUMPTION AND AIR POLLUTION IN VICINITY OF SCHOOLS.	C	YES	IN PROGRESS
STATEWIDE	W-4447	SAFETY MANAGEMENT PROGRAM, PROJECT IDENTIFICATION, ANALYSIS AND PRELIMINARY ENGINEERING.	E	YES	IN PROGRESS
STATEWIDE	Y-4415	HIGHWAY-RAIL CROSSING INVENTORY.	C	YES	IN PROGRESS
STATEWIDE	Y-4800	TRAFFIC SEPARATION STUDY IMPLEMENTATION AND CLOSURES.	C	YES	IN PROGRESS
STATEWIDE	Y-9999	HIGHWAY-RAIL CROSSING SAFETY IMPROVEMENTS, PASSENGER ROUTES.	C	YES	IN PROGRESS
STATEWIDE	Z-4500	HIGHWAY-RAIL CROSSING SAFETY IMPROVEMENTS.	C	YES	IN PROGRESS
STOKES	B-4280	TOWN FORK CREEK. REPLACE BRIDGE NO. 14. TOWN FORK CREEK OVERFLOW. REPLACE BRIDGE NO. 44	C	NO	DELAYED TO 2008
STOKES	B-4281	DAN RIVER. REPLACE BRIDGE NO. 60	R	YES	IN PROGRESS
STOKES	U-4741	VARIOUS GREENWAY AND SIDEWALK PROJECTS WITHIN MPO AREA.	C	YES	IN PROGRESS
STOKES	U-4742	INTERSECTION IMPROVEMENTS AT VARIOUS LOCATIONS WITHIN METROPOLITAN PLANNING ORGANIZATION (MPO) AREA.	C	YES	UNDER CONSTRUCTION
SURRY	B-3910	MITCHELL RIVER. REPLACE BRIDGE NO. 37	C	NO	DELAYED TO 2008
SURRY	B-4284	MILL CREEK. REPLACE BRIDGE NO. 29	R C	NO NO	DELAYED TO 2008 DELAYED TO 2008
SURRY	B-4285	PAULS CREEK. REPLACE BRIDGE NO. 221	R	YES	IN PROGRESS
SURRY	E-4804	IMPROVEMENTS TO EKLIN GREENWAY INCLUDING THREE BRIDGES AND PAVING OF GREENWAY.	C	YES	UNDER CONSTRUCTION
SURRY	E-4956	WORLD WAR II VETERANS MEMORIAL FOOT BRIDGE OVER BIG ELKIN CREEK BETWEEN FRONT STREET AND MEMORIAL PARK DRIVE. REHABILITATE BRIDGE.	C	YES	UNDER CONSTRUCTION
SURRY	E-4975	BLUE RIDGE NATIONAL HERITAGE SITES. INTERPRETATIVE AND GATEWAY MARKERS.	C	NO	DELAYED TO 2008
SURRY	I-2808	SOUTH OF SR 1125 (MILEPOST 71) IN YADKIN COUNTY TO US 21 BYPASS (MILEPOST 83.5) IN SURRY COUNTY (EXIT 83). PAVEMENT REHABILITATION.	C	YES	UNDER CONSTRUCTION
SURRY	I-2808PB	SOUTH OF SR 1125 (MILEPOST 71) IN YADKIN COUNTY TO US 21 BYPASS (MILEPOST 83.5) IN SURRY COUNTY (EXIT 83). PAVEMENT REHABILITATION.	C	YES	IN PROGRESS
SURRY	I-5002	I-77 TO US 601. PAVEMENT REHABILITATION.	C	YES	UNDER CONSTRUCTION
SURRY	I-5002PB	I-77 TO US 601. PAVEMENT REHABILITATION.	C	YES	IN PROGRESS

ACCOMPLISHMENTS

FEDERAL FISCAL YEAR 07

COUNTY	ID NO.	DESCRIPTION	TYPE WORK	WORK STARTED	REMARKS
SURRY	R-2637	GUARDRAIL INSTALLATION AND SAFETY IMPROVEMENTS.	C	YES	UNDER CONSTRUCTION
SURRY	SF-4911B	NC 268, SR 2048 (SHOAL ROAD) TO US 52 RAMPS. CONSTRUCT CENTER TURN LANE, INSTALL TRAFFIC SIGNAL, AND REVISE TRAFFIC SIGNAL.	C	NO	DELAYED TO 2008
SURRY	SI-4812	US 52 RAMPS TO WEST OF FOOD LION SHOPPING CENTER ENTRANCE. WIDEN TO MULTI-LANES.	R	NO	DELAYED TO 2008
SWAIN	B-4696	OCONALUFTEE RIVER. REPLACE BRIDGE NO. 24	C	NO	DELAYED TO 2008
SWAIN	E-4972	DEPOT STREET, EVERETT STREET TO COLLINS STREET. STREETSCAPING.	C	YES	UNDER CONSTRUCTION
SWAIN	E-4975	BLUE RIDGE NATIONAL HERITAGE SITES. INTERPRETATIVE AND GATEWAY MARKERS.	C	NO	DELAYED TO 2008
SWAIN	R-4048	GUARDRAIL INSTALLATION AND SAFETY IMPROVEMENTS.	C	YES	IN PROGRESS
SWAIN	R-4730B	PHASE A - PRA-GRSM 1B17, REHABILITATE NEWFOUND GAP ROAD. PHASE B - PRA-GRSM 1B19, REHABILITATE NEWFOUND GAP ROAD.	C	NO	DELAYED TO 2008
SWAIN	R-5004	S5240116. YELLOW HILL (PEAVINE). OVERLAY.	C	YES	UNDER CONSTRUCTION
SWAIN	R-5005	S5240118. GOOSE CREEK ROAD. OVERLAY.	C	NO	DELAYED TO 2008
SWAIN	SI-4815	SR 1152 (HUGHES BRANCH ROAD). CONSTRUCT LEFT TURN LANE.	C	NO	DELAYED TO 2008
SWAIN	W-4846	HAYWOOD COUNTY LINE TO NC 28 (NORTH). INSTALL MILLED RUMBLE STRIPS ON THE MEDIAN AND OUTSIDE SHOULDERS.	C	YES	UNDER CONSTRUCTION
TRANSYLVANIA	B-4690	PISGAH NATIONAL FOREST, PFH-150(1), TUCKER CREEK. REPLACE BRIDGE NO. 55	R C	NO NO	DELAYED TO 2008 DELAYED TO 2008
TRANSYLVANIA	B-4691	PISGAH NATIONAL FOREST, PHF-150(2), TUCKER CREEK. REPLACE BRIDGE NO. 59	C	NO	DELAYED TO 2008
TRANSYLVANIA	E-4975	BLUE RIDGE NATIONAL HERITAGE SITES. INTERPRETATIVE AND GATEWAY MARKERS.	C	NO	DELAYED TO 2008
TRANSYLVANIA	R-0619EA	SR 1756 IN JACKSON COUNTY TO NORTH OF SR 1307 IN TRANSYLVANIA COUNTY. PAVE TO SECONDARY ROAD STANDARDS.	C	YES	UNDER CONSTRUCTION
TRANSYLVANIA	R-0619EG	SR 1756 IN JACKSON COUNTY TO NORTH OF SR 1307 IN TRANSYLVANIA COUNTY. PAVE TO SECONDARY ROAD STANDARDS.	C	YES	UNDER CONSTRUCTION
TRANSYLVANIA	R-0619EH	SR 1756 IN JACKSON COUNTY TO NORTH OF SR 1307 IN TRANSYLVANIA COUNTY. PAVE TO SECONDARY ROAD STANDARDS.	C	YES	UNDER CONSTRUCTION
TRANSYLVANIA	R-2409C	NC 107 AT CASHIERS TO US 178 AT ROSMAN. SAFETY IMPROVEMENTS AND CLIMBING LANES AT SELECTED LOCATIONS.	R	NO	DELAYED TO 2008
TRANSYLVANIA	R-4048	GUARDRAIL INSTALLATION AND SAFETY IMPROVEMENTS.	C	YES	IN PROGRESS

ACCOMPLISHMENTS

FEDERAL FISCAL YEAR 07

COUNTY	ID NO.	DESCRIPTION	TYPE WORK	WORK STARTED	REMARKS
TRANSYLVANIA	R-4445	PISGAH NATIONAL FOREST, PFH 50-1(5). FISH HATCHERY TO US 276. RESURFACE.	C	YES	UNDER CONSTRUCTION
TRANSYLVANIA	R-4446	PISGAH NATIONAL FOREST, PFH 50-1(6). PAVE FROM FISH HATCHERY TO COVE CREEK CAMPGROUND.	C	YES	UNDER CONSTRUCTION
TYRRELL	B-4648	RIDERS CREEK. REPLACE BRIDGE NO. 17	R M	NO NO	DELAYED TO POST YEAR DELAYED TO POST YEAR
TYRRELL	K-4902	REST AREA RENOVATION AND REPAIR.	C	NO	DELAYED TO 2008
TYRRELL	R-4401	NATIONAL HIGHWAY SYSTEM GUARDRAIL REHABILITATION. UPGRADE SUBSTANDARD GUARDRAIL, END TREATMENTS AND BRIDGE ANCHOR UNITS.	C	YES	UNDER CONSTRUCTION
TYRRELL	R-4452	SR 1114 WESTWARD TO END OF EXISTING PAVEMENT. UPGRADE ROADWAY.	C	NO	DELAYED TO 2008
UNION	B-4649	WAXHAW CREEK. REPLACE BRIDGE NO. 377	R	YES	IN PROGRESS
UNION	E-4798	US 74 STREETSCAPING, BIVENS DRIVE TO CAMDEN STREET. PROVIDES ACCESS BETWEEN WINGATE UNIVERSITY AND DOWNTOWN.	C	YES	IN PROGRESS
UNION	R-2616	SOUTH CAROLINA STATE LINE TO US 74 IN MONROE. WIDEN TO MULTI-LANES.	C	YES	UNDER CONSTRUCTION
UNION	R-4413	NATIONAL HIGHWAY SYSTEM GUARDRAIL REHABILITATION. UPGRADE SUBSTANDARD GUARDRAIL, END TREATMENTS AND BRIDGE ANCHOR UNITS.	C	YES	UNDER CONSTRUCTION
UNION	U-2510A	NC 16 (PROVIDENCE ROAD), REA ROAD EXTENSION IN UNION COUNTY TO SOUTH OF THE CHARLOTTE OUTER LOOP IN MECKLENBURG COUNTY. WIDEN TO MULTI-LANES.	C	NO	DELAYED TO 2008
UNION	U-3412	SR 1223 (MARTIN LUTHER KING JR. BOULEVARD), NC 200 (LANCASTER AVENUE) TO SR 1009 (CHARLOTTE AVENUE). TWO LANES ON MULTI-LANE RIGHT OF WAY, NEW LOCATION.	M	NO	DELAYED TO 2008
UNION	U-3412A	SR 1223 (MARTIN LUTHER KING JR. BOULEVARD), NC 200 (LANCASTER AVENUE) TO SR 1009 (CHARLOTTE AVENUE). TWO LANES ON MULTI-LANE RIGHT OF WAY, NEW LOCATION.	R C	YES YES	COMPLETED UNDER CONSTRUCTION
VANCE	B-4298	RUIN CREEK. REPLACE BRIDGE NO. 3	C	YES	UNDER CONSTRUCTION
VANCE	I-4706	GRANVILLE COUNTY LINE (MILEPOST 209) TO VIRGINIA STATE LINE (MILEPOST 234). REPAIR ON SIX EXISTING BRIDGE DECKS.	C	NO	PROJECT DELETED
VANCE	I-4904	SOUTH OF NC 39 (MILEPOST 213.5) TO NORTH OF US 1 (MILEPOST 233.5). PAVEMENT REHABILITATION.	C	YES	UNDER CONSTRUCTION
VANCE	I-4904PB	SOUTH OF NC 39 (MILEPOST 213.5) TO NORTH OF US 1 (MILEPOST 233.5). PAVEMENT REHABILITATION.	CG	YES	PAYBACK IN PROGRESS
VANCE	U-4916	SR 1165 (BECKFORD DRIVE) - WIDEN TO MULTILANES	C	NO	DELAYED TO 2009
WAKE	B-3528	SYCAMORE CREEK. REPLACE BRIDGE NO. 429	R M	YES YES	COMPLETED COMPLETED
WAKE	B-3705	SMITHS CREEK. REPLACE BRIDGE NO. 125	R M	YES YES	COMPLETED COMPLETED

ACCOMPLISHMENTS

FEDERAL FISCAL YEAR 07

COUNTY	ID NO.	DESCRIPTION	TYPE WORK	WORK STARTED	REMARKS
WAKE	B-3916	MIDDLE CREEK. REPLACE BRIDGE NO. 63	C	YES	UNDER CONSTRUCTION
WAKE	B-3917	SWIFT CREEK. REPLACE BRIDGE NO. 311	C	YES	UNDER CONSTRUCTION
WAKE	B-4299	CREEK. REPLACE BRIDGE NO. 255	C	YES	UNDER CONSTRUCTION
WAKE	B-4300	CLARKS CREEK. REPLACE BRIDGE NO. 29 WITH CULVERT	R M	YES YES	IN PROGRESS COMPLETED
WAKE	B-4301	POPLAR CREEK. REPLACE BRIDGE NO. 229	R M	YES YES	COMPLETED COMPLETED
WAKE	B-4331	STONEBROOK DRIVE OVER MARSH CREEK. REPLACE BRIDGE NO. 661	C	YES	UNDER CONSTRUCTION
WAKE	B-4991	BEAVER CREEK. REPLACE BRIDGE NO. 359	R C	YES NO	COMPLETED DELAYED TO 2009
WAKE	C-4700	FOURTEEN (14), CLEAN DIESEL AND PARTICULATE AFV TRANSIT BUSES	A	YES	IN PROGRESS
WAKE	C-4902	NCSU, NORTH CAROLINA SOLAR CENTER CLEAN TRANSPORTATION PROGRAM. DEVELOP AND ADMINISTER A SEVEN YEAR CLEAN FUEL-ADVANCED TECHNOLOGY REBATE PROGRAM IN ALL CMAQ ELIGIBLE COUNTIES TO REDUCE EMISSIONS.	N	YES	IN PROGRESS
WAKE	C-4924A	TRIANGLE J COUNCIL OF GOVERNMENTS (COG). DEVELOP A FLEXIBLE WORK SCHEDULE FOR EMPLOYEES AND ORGANIZATIONS IN TRIANGLE OZONE NON-ATTAINMENT AREA FOR THREE YEARS.	N	YES	IN PROGRESS
WAKE	C-4924B	TRIANGLE J COUNCIL OF GOVERNMENTS (COG). DEVELOP A FLEXIBLE WORK SCHEDULE FOR EMPLOYEES AND ORGANIZATIONS IN TRIANGLE OZONE NON-ATTAINMENT AREA FOR THREE YEARS.	N	YES	IN PROGRESS
WAKE	E-4925	PHASE I: NC 55 (MAIN STREET), CENTER ROAD TO RALEIGH STREET. STREETSCAPING.	C	YES	UNDER CONSTRUCTION
WAKE	E-4927	NORTH CAROLINA STATE CAPITOL FOUNDATION. PHASE I: PROVIDE HANDICAP ACCESSIBILITY ALONG THE SOUTHEAST GROUNDS OF THE STATE CAPITOL BUILDING (FAYETTEVILLE STREET MALL AT MORGAN STREET TO THE CAPITOL).	C	YES	IN PROGRESS
WAKE	E-4928	PHASE I: STREETSCAPING ALONG BOTH SIDES OF SR 1941 (SOUTH WHITE STREET), ROOSEVELT AVENUE TO WAIT AVENUE AND THE WEST SIDE TO JONES STREET.	C	YES	UNDER CONSTRUCTION
WAKE	E-4929	EASTERN TERMINUS OF I-440 PEDESTRIAN BRIDGE NORTH TO GLEN EDEN DRIVE. CONSTRUCT MULTI-USE FACILITY.	C	YES	IN PROGRESS
WAKE	EB-4829	NEUSE RIVER GREENWAY. FALLS LAKE DAM SOUTH TO THE SOCCER COMPLEX ON SR 2006 (PERRY CREEK ROAD).	R C	NO NO	DELAYED TO 2008 DELAYED TO 2008
WAKE	EB-4978	EDWARDS MILL ROAD EXTENSION, REEDY CREEK ROAD TO TRINITY ROAD. CONSTRUCT MULTI-USE PATH.	C	NO	DELAYED TO 2009
WAKE	EB-4979	HOUSE CREEK, CRABTREE CREEK TO MEREDITH COLLEGE, PHASE I. CONSTRUCT GREENWAY.	C	NO	DELAYED TO 2008

ACCOMPLISHMENTS

FEDERAL FISCAL YEAR 07

COUNTY	ID NO.	DESCRIPTION	TYPE WORK	WORK STARTED	REMARKS
WAKE	I-4709	US 1 (MILEPOST 293) TO SOUTH SAUNDERS STREET (MILEPOST 298). PAVEMENT REHABILITATION.	C	YES	UNDER CONSTRUCTION
WAKE	I-4709PB	US 1 (MILEPOST 293) TO SOUTH SAUNDERS STREET (MILEPOST 298). PAVEMENT REHABILITATION.	CG	YES	PAYBACK IN PROGRESS
WAKE	I-4710	CARY TOWNE BOULEVARD (MILE POST 291) TO SOUTH OF BUCH JONES ROAD (MILE POST 292). PAVEMENT REPAIR.	C	NO	PROJECT DELETED
WAKE	P-2908	CAPITAL AND OPERATIONS COST OF TRAIN 79/80 BETWEEN CHARLOTTE AND ROCKY MOUNT.	O	YES	IN PROGRESS
WAKE	P-2918	TRAIN 73/74 OPERATIONS BETWEEN CHARLOTTE AND RALEIGH AND CAPITAL YARD MAINTENANCE FACILITY.	O	YES	IN PROGRESS
WAKE	R-2552	CLAYTON BYPASS, I-40 IN WAKE COUNTY TO US 70-70 BUSINESS IN JOHNSTON COUNTY. FREEWAY ON NEW LOCATION.	C	YES	UNDER CONSTRUCTION
WAKE	R-2635A	WESTERN WAKE FREEWAY, NC 55 (SOUTH) TO NC 55 (NORTH). FREEWAY ON NEW LOCATION.	R C	NO NO	DELAYED TO 2008 DELAYED TO 2008
WAKE	R-2635B	WESTERN WAKE FREEWAY, NC 55 (SOUTH) TO NC 55 (NORTH). FREEWAY ON NEW LOCATION.	R C	NO NO	DELAYED TO 2008 DELAYED TO 2008
WAKE	R-2635C	WESTERN WAKE FREEWAY, NC 55 (SOUTH) TO NC 55 (NORTH). FREEWAY ON NEW LOCATION.	R C	NO NO	DELAYED TO 2008 DELAYED TO 2008
WAKE	U-3344A	SR 3015 (AIRPORT BOULEVARD), NC 54 TO I-40. WIDEN TO MULTI-LANES.	C	YES	UNDER CONSTRUCTION
WAKE	U-4410	RTP ACCESS ROUTES.	M	YES	COMPLETED
WAKE	U-4410DA	RTP ACCESS ROUTES.	C	YES	UNDER CONSTRUCTION
WAKE	U-4763B	NEW ROUTE - TRIANGLE PARKWAY, I-540 TO I-40. MULTI-LANE FACILITY ON NEW LOCATION.	R C	NO NO	DELAYED TO 2008 DELAYED TO 2008
WAKE	U-5024	NEW ROUTE - GREEN OAKS PARKWAY, SR 1152 (HOLLY SPRINGS-NEW HILL ROAD) TO NC 55 HOLLY SPRINGS BYPASS. MULTI-LANES ON NEW LOCATION.	C	YES	UNDER CONSTRUCTION
WAKE	U-9999B	CAPITAL AREA METROPOLITAN PLANNING ORGANIZATION (CAMPO) PLANNING (PL) SUPPLEMENT.			
WAKE	W-4404	RALEIGH AT I-440 (BELTLINE). WIDEN SR 2000 FOR DUAL LEFT TURN LANES ONTO I-440 (INNER AND OUTER BELTLINE) AND WIDEN I-440 ON-RAMPS TO ACCEPT DUAL LEFT TURN LANES. REVISE TRAFFIC SIGNALS PROVIDING PROTECTED TURN PHASE FOR DUAL LEFT TURN LANES.	C	YES	UNDER CONSTRUCTION
WARREN	B-3707	POND CREEK. REPLACE BRIDGE NO. 67	R M	YES YES	COMPLETED COMPLETED
WARREN	B-4308	SMITH CREEK. REPLACE BRIDGE NO. 107	M	YES	COMPLETED
WARREN	B-4310	PRONG HUBQUARTER CREEK. REPLACE BRIDGE NO. 62	R C	YES YES	COMPLETED UNDER CONSTRUCTION

ACCOMPLISHMENTS

FEDERAL FISCAL YEAR 07

COUNTY	ID NO.	DESCRIPTION	TYPE WORK	WORK STARTED	REMARKS
WARREN	B-4311	HUBQUARTER CREEK. REPLACE BRIDGE NO. 63	R C	YES YES	COMPLETED UNDER CONSTRUCTION
WARREN	B-4312	SHOCCO CREEK. REPLACE BRIDGE NO. 42	R	YES	IN PROGRESS
WARREN	B-4664	SMITH CREEK. REPLACE BRIDGE NO. 25	R	YES	IN PROGRESS
WARREN	B-4665	HAWTREE CREEK. REPLACE BRIDGE NO. 36	R	YES	IN PROGRESS
WARREN	E-4760	CONSTRUCT SIDEWALKS, SPRING STREET TO WARREN HEALTH INSTITUTE INCLUDING BRIDGE OVER STREAM.	C	YES	IN PROGRESS
WARREN	E-4926	SOUTH MAIN STREET INSIDE THE WARRENTON HISTORIC DISTRICT. CONSTRUCT SIDEWALKS.	C	YES	IN PROGRESS
WARREN	I-4706	GRANVILLE COUNTY LINE (MILEPOST 209) TO VIRGINIA STATE LINE (MILEPOST 234). REPAIR ON SIX EXISTING BRIDGE DECKS.	C	NO	PROJECT DELETED
WARREN	I-4904	SOUTH OF NC 39 (MILEPOST 213.5) TO NORTH OF US 1 (MILEPOST 233.5). PAVEMENT REHABILITATION.	C	YES	UNDER CONSTRUCTION
WARREN	I-4904PB	SOUTH OF NC 39 (MILEPOST 213.5) TO NORTH OF US 1 (MILEPOST 233.5). PAVEMENT REHABILITATION.	CG	YES	PAYBACK IN PROGRESS
WASHINGTON	B-4313	WELCH CREEK. REPLACE BRIDGE NO. 18	R C	YES NO	COMPLETED DELAYED TO 2008
WATAUGA	B-3928	SOUTH FORK NEW RIVER. REPLACE BRIDGE NO. 334	R	NO	DELAYED TO 2008
WATAUGA	B-3937	PRA-BLRI 2F22, REHABILITATE GOSHEN CREEK BRIDGE.	C	NO	DELAYED TO 2008
WATAUGA	B-4317	MIDDLE FORK CREEK. REPLACE BRIDGE NO. 16	R	YES	IN PROGRESS
WATAUGA	E-4955	PHASE I: WILSON DRIVE. CONSTRUCT FOUR-FOOT PAVED SHOULDERS.	C	NO	DELAYED TO 2008
WATAUGA	E-4975	BLUE RIDGE NATIONAL HERITAGE SITES. INTERPRETATIVE AND GATEWAY MARKERS.	C	NO	DELAYED TO 2008
WATAUGA	K-4703	REST AREA ON NEW LOCATION TO REPLACE BYPASSED REST AREA ON OLD US 421.	R C	NO NO	COUNTY TO PROVIDE RIGHT OF WAY DELAYED TO 2008
WATAUGA	R-2637	GUARDRAIL INSTALLATION AND SAFETY IMPROVEMENTS.	C	YES	UNDER CONSTRUCTION
WAYNE	B-3538	NEUSE RIVER OVERFLOW. REPLACE BRIDGE NO. 296	C	YES	UNDER CONSTRUCTION
WAYNE	E-4754	ON-ROAD BICYCLE PILOT PROJECT AT BERKLEY BOULEVARD AND PARKWAY DRIVE INTERSECTION.	C	NO	DELAYED TO 2008
WAYNE	E-4755	RELOCATION AND RENOVATION OF THE MOUNT OLIVE RAILROAD DEPOT.	C	YES	UNDER CONSTRUCTION
WAYNE	E-4921	NORTHWEST CENTER STREET, JAMES STREET TO JOHN STREET. LANDSCAPING.	C	NO	DELAYED TO 2008
WAYNE	R-2554	GOLDSBORO BYPASS, WEST OF NC 581 IN WAYNE COUNTY TO EAST OF SR 1323 (PROMISE LAND ROAD) IN LENOIR COUNTY. FOUR LANE DIVIDED FREEWAY ON NEW LOCATION.	M	YES	COMPLETED

ACCOMPLISHMENTS

FEDERAL FISCAL YEAR 07

COUNTY	ID NO.	DESCRIPTION	TYPE WORK	WORK STARTED	REMARKS
WILKES	E-4975	BLUE RIDGE NATIONAL HERITAGE SITES. INTERPRETATIVE AND GATEWAY MARKERS.	C	NO	DELAYED TO 2008
WILKES	K-4703	REST AREA ON NEW LOCATION TO REPLACE BYPASSED REST AREA ON OLD US 421.	R C	NO NO	COUNTY TO PROVIDE RIGHT OF WAY DELAYED TO 2008
WILKES	R-2637	GUARDRAIL INSTALLATION AND SAFETY IMPROVEMENTS.	C	YES	UNDER CONSTRUCTION
WILKES	R-3405	SR 1002 (MOUNTAIN VIEW ROAD) TO SR 1717. WIDEN TO THREE LANES.	R	NO	DELAYED TO 2008
WILKES	SF-4911A	NORTH OF SR 1144. SAFETY IMPROVEMENTS AT CURVE.	C	NO	DELAYED TO 2008
WILSON	E-4922	RELOCATION AND RENOVATION OF THE CSX TRANSPORTATION TRAIN DEPOT ON BROAD STREET BETWEEN MAIN AND NASH STREETS.	C	YES	UNDER CONSTRUCTION
WILSON	P-2908	CAPITAL AND OPERATIONS COST OF TRAIN 79/80 BETWEEN CHARLOTTE AND ROCKY MOUNT.	O	YES	IN PROGRESS
WILSON	U-3823A	SR 1158 (AIRPORT BOULEVARD), NORTH OF NC 42 TO US 264 ALTERNATE. WIDEN TO MULTI-LANES.	C	YES	UNDER CONSTRUCTION
WILSON	U-3823B	SR 1158 (AIRPORT BOULEVARD), NORTH OF NC 42 TO US 264 ALTERNATE. WIDEN TO MULTI-LANES.	C	YES	UNDER CONSTRUCTION
WILSON	W-5007	1 MILE EAST OF US 264 ALTERNATE TO 2 MILES EAST OF NC 111.	C	YES	UNDER CONSTRUCTION
YADKIN	I-2808	SOUTH OF SR 1125 (MILEPOST 71) IN YADKIN COUNTY TO US 21 BYPASS (MILEPOST 83.5) IN SURRY COUNTY (EXIT 83). PAVEMENT REHABILITATION.	C	YES	UNDER CONSTRUCTION
YADKIN	I-2808PB	SOUTH OF SR 1125 (MILEPOST 71) IN YADKIN COUNTY TO US 21 BYPASS (MILEPOST 83.5) IN SURRY COUNTY (EXIT 83). PAVEMENT REHABILITATION.	C	YES	IN PROGRESS
YADKIN	R-2637	GUARDRAIL INSTALLATION AND SAFETY IMPROVEMENTS.	C	YES	UNDER CONSTRUCTION
YADKIN	R-3415	SR 1355 (MESSICK ROAD) TO WEST OF HOWARD AVENUE (N.S.) IN BOONVILLE. WIDEN ROADWAY AND CONSTRUCT TURN LANES.	C	YES	UNDER CONSTRUCTION
YANCEY	B-1443	NORTH TOE RIVER. REPLACE BRIDGE NO. 61	C	YES	UNDER CONSTRUCTION
YANCEY	B-2848	NORTH TOE RIVER. REPLACE BRIDGE NO. 143	C	YES	UNDER CONSTRUCTION
YANCEY	B-3094	PISGAH FOREST, PFH 18-2(1). BRANCH, REPLACE BRIDGE NO. 16.	C	NO	DELAYED TO 2008
YANCEY	B-4330	CREEK. REPLACE BRIDGE NO. 289	R M	YES NO	IN PROGRESS DELAYED TO 2008
YANCEY	E-4975	BLUE RIDGE NATIONAL HERITAGE SITES. INTERPRETATIVE AND GATEWAY MARKERS.	C	NO	DELAYED TO 2008
YANCEY	R-2518	I-26 (US 23) TO SR 1336 (JACK'S CREEK ROAD). WIDEN ROADWAY TO MULTI-LANES.	M	YES	COMPLETED

ACCOMPLISHMENTS**FEDERAL FISCAL YEAR 07**

COUNTY	ID NO.	DESCRIPTION	TYPE WORK	WORK STARTED	REMARKS
YANCEY	R-3816	PRA-BLRI 2P14. REHABILITATE PARKWAY MILEPOST 359.8 TO MILEPOST 375.3.	C	NO	DELAYED TO 2008
YANCEY	R-4048	GUARDRAIL INSTALLATION AND SAFETY IMPROVEMENTS.	C	YES	UNDER CONSTRUCTION

Accomplishments – Federal Fiscal Year 2008

Projects with activity(s) scheduled during Federal Fiscal Year 2008 are listed in the **Accomplishments Table** on the following pages.

Projects for which the indicated activity did occur are shown with a “**Yes**” in the **Work Started** column. Projects where the scheduled activity did not occur are shown with a “**No**” in the **Work Started** column.

The Remarks column gives a brief explanation of the programmed activity.

ACCOMPLISHMENTS

FEDERAL FISCAL YEAR 08

COUNTY	ID NO.	DESCRIPTION	TYPE WORK	WORK STARTED	REMARKS
ALAMANCE	B-4002	VARNALS CREEK. REPLACE BRIDGE NO. 96	C	YES	UNDER CONSTRUCTION
ALAMANCE	B-4402	TICKLE CREEK. REPLACE BRIDGE NO. 7	R M	YES YES	IN PROGRESS COMPLETED
ALAMANCE	B-4404	SOUTH FORK CANE CREEK. REPLACE BRIDGE NO. 102	R C	YES NO	COMPLETED DELAYED TO 2009
ALAMANCE	P-2908	CAPITAL AND OPERATIONS COST OF TRAIN 79/80 BETWEEN CHARLOTTE AND ROCKY MOUNT.	O	YES	IN PROGRESS
ALAMANCE	P-2918	TRAIN 73/74 OPERATIONS BETWEEN CHARLOTTE AND RALEIGH AND CAPITAL YARD MAINTENANCE FACILITY.	O	YES	IN PROGRESS
ALAMANCE	U-3303	SR 1306-SR 1363 (MEBANE STREET), SR 1158 (HUFFMAN MILL ROAD) TO NC 54 (CHAPEL HILL ROAD). WIDEN TO MULTI-LANES.	M	YES	COMPLETED
ALAMANCE	U-3304	GRAND OAKS BOULEVARD EXTENSION, SR 1146 (KIRKPATRICK ROAD) TO NC 62 (ALAMANCE ROAD). WIDEN TO MULTI-LANES, SOME NEW LOCATION.	C	YES	UNDER CONSTRUCTION
ALAMANCE	W-4705	SR 2142 (MT. WILLEN ROAD-SALEM CHURCH ROAD). INTERSECTION IMPROVEMENTS.	R	YES	IN PROGRESS
ALEXANDER	B-4005	GRASSY CREEK. REPLACE BRIDGE NO. 70	C	YES	COMPLETED
ALLEGHANY	B-4008	LITTLE RIVER. REPLACE BRIDGE NO. 39	C	YES	UNDER CONSTRUCTION
ANSON	B-4861	RIDGE STREET. REPLACE BRIDGE NO. 88 OVER WINSTON-SALEM SOUTHBOUND RAILROAD.	C	NO	DELAYED TO 2009
ANSON	R-2320	US 74 IN WADESBORO TO NC 24-27 IN ALBEMARLE. WIDEN TO FOUR-LANE DIVIDED, SOME RELOCATION.	M	YES	COMPLETED
ASHE	B-1037	SOUTH FORK NEW RIVER. REPLACE BRIDGE NO. 39 (COORDINATE WITH R-2310)	R M	YES YES	IN PROGRESS IN PROGRESS
ASHE	B-3606	HORSE CREEK. REPLACE BRIDGE NO. 70	C	YES	UNDER CONSTRUCTION
ASHE	B-3802	WEST FORK PINE SWAMP CREEK. REPLACE BRIDGE NO. 229	R C	NO NO	DELAYED TO 2009 DELAYED TO 2009
ASHE	B-3803	SOUTH FORK NEW RIVER. REPLACE BRIDGE NO. 334	C	YES	UNDER CONSTRUCTION
ASHE	B-3806	ASHEWORTH CREEK. REPLACE BRIDGE NO. 456	R	YES	COMPLETED
ASHE	B-3928	SOUTH FORK NEW RIVER. REPLACE BRIDGE NO. 334	C	NO	DELAYED TO 2009
ASHE	B-4011	CREEK. REPLACE BRIDGE NO. 85	C	NO	DELAYED TO 2009
ASHE	B-4012	NORTH FORK NEW RIVER. REPLACE BRIDGE NO. 117	C	YES	COMPLETED
ASHE	B-4016	BIG HORSE CREEK. REPLACE BRIDGE NO. 273	R	NO	DELAYED TO POST YEAR
ASHE	R-2100	WEST OF BLUE RIDGE PARKWAY TO EAST OF US 221-NC 16. UPGRADE TWO LANE ROADWAY AND ADD GUARDRAIL.	M	NO	DELAYED TO 2009

ACCOMPLISHMENTS

FEDERAL FISCAL YEAR 08

COUNTY	ID NO.	DESCRIPTION	TYPE WORK	WORK STARTED	REMARKS
ASHE	R-2100B	WEST OF BLUE RIDGE PARKWAY TO EAST OF US 221-NC 16. UPGRADE TWO LANE ROADWAY AND ADD GUARDRAIL.	R	YES	COMPLETED
AVERY	B-3608	NORTH TOE RIVER. REPLACE BRIDGE NO. 44	R	NO	DELAYED TO 2009
			C	NO	DELAYED TO 2010
BEAUFORT	B-4018	BROAD CREEK. REPLACE BRIDGE NO. 104	C	YES	UNDER CONSTRUCTION
BEAUFORT	B-4019	RUNYON CREEK. REPLACE BRIDGE NO. 103	C	NO	DELAYED TO 2009
BEAUFORT	B-4020	TRANTERS CREEK. REPLACE BRIDGE NO. 8	C	YES	UNDER CONSTRUCTION
BEAUFORT	B-4021	LATHAM CREEK. REPLACE BRIDGE NO. 84	C	YES	UNDER CONSTRUCTION
BEAUFORT	B-4022	TRANTERS CREEK. REPLACE BRIDGE NO. 90	C	YES	UNDER CONSTRUCTION
BEAUFORT	B-4025	CREEK. REPLACE BRIDGE NO. 39	C	NO	DELAYED TO 2009
BEAUFORT	B-4417	JACK CREEK. REPLACE BRIDGE NO. 59	R	NO	DELAYED TO 2009
BEAUFORT	B-4423	HORSE BRANCH CREEK. REPLACE BRIDGE NO. 67	C	NO	DELAYED TO 2009
BEAUFORT	B-4424	BRANCH OF CHOCOWINITY CREEK. REPLACE BRIDGE NO. 68	R	YES	IN ACQUISITION
			M	YES	IN PROGRESS
			C	NO	DELAYED TO 2009
BEAUFORT	B-4500	WATERS STREET OVER TRIBUTARY OF PUNGO RIVER. REPLACE BRIDGE NO. 324	R	NO	DELAYED TO 2009
BEAUFORT	K-3800	ACQUIRE RIGHT OF WAY AND RELOCATE REST AREA AT NEW LOCATION WITH MUNICIPAL WATER AND SEWER AVAILABLE. (COORDINATE WITH R-2510B)	R	NO	DELAYED TO 2009
BEAUFORT	R-2510A	WASHINGTON BYPASS, SOUTH OF SR 1127 (POSSUM TRACK ROAD) TO NORTH OF NC 171. FOUR LANE DIVIDED FREEWAY, SOME NEW LOCATION.	C	YES	UNDER CONSTRUCTION
BERTIE	B-3612	BRANCH INDIAN CREEK. REPLACE BRIDGE NO. 143	R	YES	COMPLETED
			M	YES	COMPLETED
			C	YES	UNDER CONSTRUCTION
BERTIE	B-4026	CHOOWATIC CREEK. REPLACE BRIDGE NO. 45	R	YES	IN ACQUISITION
			M	NO	DELAYED TO 2009
BERTIE	B-4434	CASHIE RIVER. REPLACE BRIDGE NO. 14	R	YES	IN ACQUISITION
			M	YES	IN PROGRESS
BLADEN	B-3613	SOUTH RIVER. REPLACE BRIDGE NO. 44	R	YES	IN ACQUISITION
			M	YES	IN PROGRESS
BLADEN	B-4029	CANAL. REPLACE BRIDGE NO. 8	C	YES	UNDER CONSTRUCTION
BLADEN	R-4405	NATIONAL HIGHWAY SYSTEM GUARDRAIL REHABILITATION. UPGRADE SUBSTANDARD GUARDRAIL, END TREATMENTS AND BRIDGE ANCHOR UNITS.	C	YES	UNDER CONSTRUCTION

ACCOMPLISHMENTS

FEDERAL FISCAL YEAR 08

COUNTY	ID NO.	DESCRIPTION	TYPE WORK	WORK STARTED	REMARKS
BLADEN	W-5002	SR 1700 (MERCER MILL ROAD) AND SR 1145 (MLK). CONSTRUCT DIRECTIONAL CROSSOVER.	C	YES	UNDER CONSTRUCTION
BRUNSWICK	B-4030	BEAR BRANCH. REPLACE BRIDGE NO. 9	R M	YES YES	IN ACQUISITION IN PROGRESS
BRUNSWICK	B-4031	JINNY'S BRANCH. REPLACE BRIDGE NO. 72	C	YES	UNDER CONSTRUCTION
BRUNSWICK	R-2633	WILMINGTON BYPASS, US 17 SOUTH OF NC 87 IN BRUNSWICK COUNTY TO I-40 IN NEW HANOVER COUNTY. FOUR LANE DIVIDED FREEWAY ON NEW LOCATION.	M	NO	DELAYED TO 2009
BRUNSWICK	R-2633A	WILMINGTON BYPASS, US 17 SOUTH OF NC 87 IN BRUNSWICK COUNTY TO I-40 IN NEW HANOVER COUNTY. FOUR LANE DIVIDED FREEWAY ON NEW LOCATION.	R	YES	IN ACQUISITION
BRUNSWICK	R-2633B	WILMINGTON BYPASS, US 17 SOUTH OF NC 87 IN BRUNSWICK COUNTY TO I-40 IN NEW HANOVER COUNTY. FOUR LANE DIVIDED FREEWAY ON NEW LOCATION.	R	YES	IN ACQUISITION
BRUNSWICK	R-3324	NC 211 TO NC 87 AT SR 1525 (BETHEL ROAD). TWO LANE CONNECTOR ON NEW LOCATION.	R M	YES YES	IN ACQUISITION IN PROGRESS
BRUNSWICK	R-4002	WEST OF SR 1437 (OLD FAYETTEVILLE ROAD)-SR 1435 (NAVASSA ROAD) TO EAST OF US 17 INTERCHANGE RAMP WITH DUAL LEFT TURN LANES ON NORTH RAMP TO US 17. WIDEN TO MULTI-LANES.	C	NO	DELAYED TO 2009
BRUNSWICK	R-4405	NATIONAL HIGHWAY SYSTEM GUARDRAIL REHABILITATION. UPGRADE SUBSTANDARD GUARDRAIL, END TREATMENTS AND BRIDGE ANCHOR UNITS.	C	YES	UNDER CONSTRUCTION
BRUNSWICK	U-3462	SR 1357 (SMITH AVENUE)-NC 130. REALIGN INTERSECTION TO ELIMINATE OFFSET, NEW LOCATION.	M	YES	IN PROGRESS
BUNCOMBE	B-2515	SWANNANOVA RIVER. REPLACE BRIDGE NO. 39	C	NO	DELAYED TO 2009
BUNCOMBE	B-4032	BROAD RIVER. REPLACE BRIDGE NO. 130	C	YES	UNDER CONSTRUCTION
BUNCOMBE	B-4033	HOMINY CREEK. REPLACE BRIDGE NO. 85	C	YES	UNDER CONSTRUCTION
BUNCOMBE	B-4036	REEMS CREEK. REPLACE BRIDGE NO. 220	C	YES	UNDER CONSTRUCTION
BUNCOMBE	B-4037	SOUTH HOMINY CREEK. REPLACE BRIDGE NO. 262	C	YES	UNDER CONSTRUCTION
BUNCOMBE	EB-4724	AZALEA PARK CONNECTOR.	C	YES	UNDER CONSTRUCTION
BUNCOMBE	U-4919	PACK SQUARE PARK. CONSTRUCT PEDESTRIAN AND ROADWAY IMPROVEMENTS.	C	NO	DELAYED TO 2009
BURKE	B-3814	CANOE CREEK. REPLACE BRIDGE NO. 56 WITH CULVERT	C	YES	COMPLETED
BURKE	B-4038	LINVILLE RIVER. REPLACE BRIDGE NO. 26	C	YES	UNDER CONSTRUCTION
BURKE	B-4042	CANOE CREEK. REPLACE BRIDGE NO. 274	C	YES	COMPLETED
BURKE	B-4043	PARKS CREEK. REPLACE BRIDGE NO. 51	R	YES	COMPLETED

ACCOMPLISHMENTS

FEDERAL FISCAL YEAR 08

COUNTY	ID NO.	DESCRIPTION	TYPE WORK	WORK STARTED	REMARKS
BURKE	B-4045	CREEK. REPLACE BRIDGE NO. 19	C	YES	UNDER CONSTRUCTION
BURKE	R-2824	SR 1545 (LAUREL STREET) TO SR 1001 (MALCOLM BOULEVARD). UPGRADE EXISTING ROADWAY.	M	YES	IN PROGRESS
BURKE	U-2550	NC 18, US 70 BYPASS (FLEMING DRIVE) TO I-40. WIDEN TO MULTI-LANES AND REVISE INTERCHANGE.	M	NO	DELAYED TO 2009
BURKE	U-2550B	NC 18, US 70 BYPASS (FLEMING DRIVE) TO I-40. WIDEN TO MULTI-LANES AND REVISE INTERCHANGE.	R	YES	IN PROGRESS
BURKE	U-2551	SR 1922 (ENOLA ROAD)-SR 1924 (OLD NC 18), SR 2026 (ARNOLD DRIVE) TO NC 18 (SOUTH STERLING STREET). WIDEN TO MULTI-LANES AND UPGRADE INTERCHANGE.	R	NO	DELAYED TO 2009
CABARRUS	B-4051	BLACK RUN CREEK. REPLACE BRIDGE NO. 90 WITH CULVERT.	C	NO	DELAYED TO 2009
CABARRUS	B-4449	CODDLE CREEK. REPLACE BRIDGE NO. 2.	C	YES	UNDER CONSTRUCTION
CABARRUS	C-4918A	INTERSECTION IMPROVEMENTS AND ADDITIONAL TURN LANES AT SELECTED LOCATIONS.	R	YES	IN PROGRESS
CABARRUS	EB-4985	8TH STREET GREENWAY: PHASE 1 AND 2	C	YES	COMPLETED
CABARRUS	P-2908	CAPITAL AND OPERATIONS COST OF TRAIN 79/80 BETWEEN CHARLOTTE AND ROCKY MOUNT.	O	YES	IN PROGRESS
CABARRUS	P-2918	TRAIN 73/74 OPERATIONS BETWEEN CHARLOTTE AND RALEIGH AND CAPITAL YARD MAINTENANCE FACILITY.	O	YES	IN PROGRESS
CALDWELL	B-3624	JOHNS RIVER. REPLACE BRIDGE NO. 190	C	YES	UNDER CONSTRUCTION
CALDWELL	B-3818	LOST COVE CREEK. REPLACE BRIDGE NO. 3	C	YES	UNDER CONSTRUCTION
CALDWELL	B-4052	YADKIN RIVER. REPLACE BRIDGE NO. 7	C	YES	UNDER CONSTRUCTION
CALDWELL	B-4054	YADKIN RIVER. REPLACE BRIDGE NO. 334	C	YES	COMPLETED
CALDWELL	B-5011	FAIRVIEW DRIVE. REPLACE BRIDGE NO. 74 OVER LOWER CREEK	R	NO	DELAYED TO 2009
CALDWELL	B-5012	OLD NORTH ROAD. REPLACE BRIDGE NO. 61 OVER BLAIRS FORK CREEK	R C	YES YES	IN PROGRESS UNDER CONSTRUCTION
CALDWELL	R-2237C	NORTH OF NC 268 TO MULTI-LANES NORTH OF BLOWING ROCK. WIDEN TO MULTI-LANES.	R	YES	COMPLETED
CALDWELL	U-2211B	SR 1001 (CONNELLY SPRINGS ROAD), SR 1933 (SOUTHWEST BOULEVARD) TO SR 1712 (OAK HILL SCHOOL ROAD) EAST OF US 321. WIDEN TO MULTI-LANES WITH CURB AND GUTTER, PART ON NEW LOCATION AND CONSTRUCT AN INTERCHANGE AT US 321.	R	YES	IN PROGRESS
CALDWELL	U-3437	NEW CONNECTOR, SR 1159 (PLEASANT HILL ROAD) EXTENSION TO SR 1160 (MT. HERMAN ROAD). TWO LANES ON NEW LOCATION.	R	NO	DELAYED TO 2009
CAMDEN	R-2414	EAST OF PASQUOTANK RIVER IN ELIZABETH CITY TO EAST OF NC 34 IN BELCROSS. WIDEN TO MULTI-LANES.	M	YES	IN PROGRESS

ACCOMPLISHMENTS

FEDERAL FISCAL YEAR 08

COUNTY	ID NO.	DESCRIPTION	TYPE WORK	WORK STARTED	REMARKS
CARTERET	B-3625	EAST PRONG OF BROAD CREEK. REPLACE BRIDGE NO. 20	C	YES	UNDER CONSTRUCTION
CARTERET	B-4055	BRANCH NEWPORT RIVER. REPLACE BRIDGE NO. 22	C	YES	UNDER CONSTRUCTION
CARTERET	F-4004A	SOUND CLASS FERRY FOR CEDAR ISLAND-OCRACOKE.	C	YES	IN PROGRESS
CARTERET	F-4004B	SOUND CLASS FERRY FOR CEDAR ISLAND-OCRACOKE.	C	YES	IN PROGRESS
CARTERET	R-3307	FOUR LANES AT RADIO ISLAND TO US 70 NORTH OF BEAUFORT NEAR SR 1429 (OLGA ROAD). MULTI-LANES, PART ON NEW LOCATION.	R	YES	IN ACQUISITION
CASWELL	B-4057	HOGAN'S CREEK. REPLACE BRIDGE NO. 39	C	YES	UNDER CONSTRUCTION
CASWELL	C-4936B	PIEDMONT AUTHORITY FOR REGIONAL TRANSPORTATION (PART). IMPLEMENT A REGIONAL AIR QUALITY AWARENESS PROGRAM.	N	YES	IN PROGRESS
CASWELL	C-4936C	PIEDMONT AUTHORITY FOR REGIONAL TRANSPORTATION (PART). IMPLEMENT A REGIONAL AIR QUALITY AWARENESS PROGRAM.	N	YES	IN PROGRESS
CASWELL	C-4936D	PIEDMONT AUTHORITY FOR REGIONAL TRANSPORTATION (PART). IMPLEMENT A REGIONAL AIR QUALITY AWARENESS PROGRAM.	N	YES	IN PROGRESS
CATAWBA	B-4059	HILDEBRAN CREEK. REPLACE BRIDGE NO. 79	C	YES	UNDER CONSTRUCTION
CATAWBA	R-2206BA	SOUTH OF LUCIA IN GASTON COUNTY TO SR 1895 IN CATAWBA COUNTY. FOUR LANES DIVIDED ON NEW LOCATION.	P	YES	COMPLETED
CATAWBA	R-2206CA	SOUTH OF LUCIA IN GASTON COUNTY TO SR 1895 IN CATAWBA COUNTY. FOUR LANES DIVIDED ON NEW LOCATION.	P	YES	COMPLETED
CHATHAM	B-3824	FERRELL'S CREEK. REPLACE BRIDGE NO. 88	C	YES	UNDER CONSTRUCTION
CHATHAM	B-4063	SANDY BRANCH. REPLACE BRIDGE NO. 20	C	YES	UNDER CONSTRUCTION
CHATHAM	B-4064	BROOKS CREEK. REPLACE BRIDGE NO. 95 WITH CULVERT.	R C	YES NO	IN PROGRESS DELAYED TO 2009
CHATHAM	R-4425	NATIONAL HIGHWAY SYSTEM GUARDRAIL REHABILITATION. UPGRADE SUBSTANDARD GUARDRAIL, END TREATMENTS AND BRIDGE ANCHOR UNITS.	C	YES	UNDER CONSTRUCTION
CHATHAM	U-3475	DCHC UNIFIED PLANNING WORK PROGRAM - SPECIAL PROJECTS SUPPLEMENT.	E	YES	IN PROGRESS
CHATHAM	U-4726	DCHC URBAN AREA BICYCLE AND PEDESTRIAN ALLOCATION.	C	YES	IN PROGRESS
CHATHAM	U-4727	DCHC URBAN AREA PLANNING ALLOCATION AND UNIFIED WORK PROGRAM - ONGOING ACTIVITIES.	C	YES	IN PROGRESS
CHEROKEE	B-4067	SHULER CREEK. REPLACE BRIDGE NO. 47	C	YES	PROJECT DELETED
CHEROKEE	B-4070	HANGING DOG CREEK. REPLACE BRIDGE NO. 112	C	YES	UNDER CONSTRUCTION
CHEROKEE	B-4071	JUNALUSKA CREEK. REPLACE BRIDGE NO. 32	C	NO	DELAYED TO 2009

ACCOMPLISHMENTS

FEDERAL FISCAL YEAR 08

COUNTY	ID NO.	DESCRIPTION	TYPE WORK	WORK STARTED	REMARKS
CHEROKEE	B-4072	BRASSTOWN CREEK OVERFLOW. REPLACE BRIDGE NO. 98 WITH CULVERT.	R	YES	COMPLETED
CHEROKEE	R-3622AA	US 64-74 AT RANGER TO TENNESSEE STATE LINE. UPGRADE EXISTING ROADWAY.	R C	NO NO	DELAYED TO 2009 DELAYED TO 2010
CHEROKEE	R-3622AB	US 64-74 AT RANGER TO TENNESSEE STATE LINE. UPGRADE EXISTING ROADWAY.	R	NO	DELAYED TO 2009
CHEROKEE	R-4412	NATIONAL HIGHWAY SYSTEM GUARDRAIL REHABILITATION. UPGRADE SUBSTANDARD GUARDRAIL, END TREATMENTS AND BRIDGE ANCHOR UNITS.	C	YES	UNDER CONSTRUCTION
CLAY	A-0011	NC 69, GEORGIA STATE LINE TO US 64. WIDEN TO FOUR LANES DIVIDED. US 64, NC 69 TO EAST OF NC 175. UPGRADE ROADWAY WITH SOME WIDENING TO FIVE LANES.	M	YES	COMPLETED
CLAY	B-4466	BRASSTOWN CREEK. REPLACE BRIDGE NO. 4	C	YES	UNDER CONSTRUCTION
CLEVELAND	B-4075	GROG CREEK. REPLACE BRIDGE NO. 129	C	YES	UNDER CONSTRUCTION
CLEVELAND	B-4469	BRUSHY CREEK. REPLACE BRIDGE NO. 219	R C	YES YES	COMPLETED UNDER CONSTRUCTION
CLEVELAND	R-2707A	SHELBY. FOUR LANE DIVIDED FREEWAY ON NEW LOCATION.	R	NO	DELAYED TO 2009
CLEVELAND	W-4710	SHELBY AT GIDNEY STREET. INTERSECTION IMPROVEMENTS.	C	YES	UNDER CONSTRUCTION
COLUMBUS	B-3829	PORTER COW BRANCH. REPLACE BRIDGE NO. 185	C	YES	UNDER CONSTRUCTION
COLUMBUS	B-3830	FRIAR SWAMP. REPLACE BRIDGE NO. 363 AND BRIDGE NO. 364	C	YES	UNDER CONSTRUCTION
COLUMBUS	B-4077	WACCAMAW RIVER OVERFLOW. REPLACE BRIDGE NO. 25	C	YES	UNDER CONSTRUCTION
COLUMBUS	B-4078	WACCAMAW RIVER OVERFLOW. REPLACE BRIDGE NO. 10	R M	YES YES	IN ACQUISITION IN PROGRESS
COLUMBUS	B-4080	PINE LOG SWAMP. REPLACE BRIDGE NO. 148	R M	YES YES	IN ACQUISITION IN PROGRESS
COLUMBUS	B-4082	DAN'S CREEK. REPLACE BRIDGE NO. 280 AND BRIDGE NO. 281	C	YES	UNDER CONSTRUCTION
COLUMBUS	R-0061C	NC 211. CONSTRUCT INTERCHANGE.	R	YES	IN ACQUISITION
COLUMBUS	R-4405	NATIONAL HIGHWAY SYSTEM GUARDRAIL REHABILITATION. UPGRADE SUBSTANDARD GUARDRAIL, END TREATMENTS AND BRIDGE ANCHOR UNITS.	C	YES	UNDER CONSTRUCTION
COLUMBUS	R-4900	NC 242. CONSTRUCT INTERCHANGE.	R	NO	DELAYED TO 2009
CRAVEN	B-4085	BACHELOR CREEK. REPLACE BRIDGE NO. 212	C	YES	UNDER CONSTRUCTION
CRAVEN	R-2301A	NEW BERN BYPASS, US 17 SOUTH OF NEW BERN TO US 70. FOUR LANE DIVIDED FREEWAY ON NEW LOCATION.	M	YES	IN PROGRESS
CRAVEN	R-3403A	MILLS STREET IN BRIDGETON TO NC 43. WIDEN TO MULTI-LANES.	C	YES	UNDER CONSTRUCTION

ACCOMPLISHMENTS

FEDERAL FISCAL YEAR 08

COUNTY	ID NO.	DESCRIPTION	TYPE WORK	WORK STARTED	REMARKS
CRAVEN	U-4755	US 70 BUSINESS (BROAD STREET), EAST FRONT STREET (US 70 BUSINESS) TO SR 1200 (FIRST STREET). REDUCE TRAFFIC PATTERN TO ONE LANE IN EACH DIRECTION WITH PARKING, MEDIAN PLANTING STRIP AND OTHER IMPROVEMENTS ALONG CORRIDOR.	C	YES	UNDER CONSTRUCTION
CUMBERLAND	B-4091	US 301, SR 1738, SR 1741, CAPE FEAR RIVER. REHABILITATE BRIDGE NO. 85	R	NO	DELAYED TO 2009
CUMBERLAND	B-4092	LITTLE ROCKFISH CREEK. REPLACE BRIDGE NO. 80	C	YES	UNDER CONSTRUCTION
CUMBERLAND	K-4904	RENOVATION OF REST AREA PAIR - BUILDINGS, GROUNDS AND PARKING FACILITIES. BUILDINGS TO INCLUDE DUAL RESTROOMS AND ADA COMPLIANT FAMILY RESTROOM.	C	YES	UNDER CONSTRUCTION
CUMBERLAND	R-2303A	WEST OF SR 1006 (MAXWELL ROAD-CLINTON ROAD) IN CUMBERLAND COUNTY TO I-40 IN DUPLIN COUNTY AT WARSAW. FOUR LANES DIVIDED, PART ON NEW LOCATION.	R	NO	DELAYED TO 2009
CUMBERLAND	R-4405	NATIONAL HIGHWAY SYSTEM GUARDRAIL REHABILITATION. UPGRADE SUBSTANDARD GUARDRAIL, END TREATMENTS AND BRIDGE ANCHOR UNITS.	C	YES	UNDER CONSTRUCTION
CUMBERLAND	U-2519	OUTER LOOP, I-95 SOUTH OF FAYETTEVILLE TO WEST OF NC 24-87 (BRAGG BOULEVARD). FREEWAY ON NEW LOCATION.	M	YES	IN PROGRESS
CUMBERLAND	U-2809A	SR 1132 (LEGION ROAD), SR 1007 (OWEN DRIVE) TO SR 1131 (CAMERON ROAD). WIDEN TO MULTI-LANES.	R	YES	IN ACQUISITION
CUMBERLAND	U-2810	SR 1003 (CAMDEN ROAD), NC 59 (HOPE MILLS ROAD) TO SR 1007 (OWEN DRIVE). WIDEN ROADWAY TO MULTI-LANES.	M	YES	IN PROGRESS
CUMBERLAND	U-3423	NC 24-87 (BRAGG BOULEVARD), US 401 BYPASS TO NORTH OF SR 1437 (SANTA FE DRIVE/SHAW ROAD). WIDEN TO SIX LANES.	R	YES	IN ACQUISITION
CUMBERLAND	U-3849	SR 1363 (ELK MILL ROAD), SR 1132 (LEGION ROAD) TO US 301/I-95 BUSINESS. WIDEN TO MULTI-LANES.	M	YES	IN PROGRESS
CUMBERLAND	U-4422	SR 1596 (GLENSFORD ROAD), US 401 BUSINESS (RAEFORD ROAD) TO SR 1400 (CLIFFDALE ROAD). WIDEN TO FIVE LANES, PART ON NEW LOCATION.	R	NO	DELAYED TO 2009
CUMBERLAND	U-4444A	NC 210 (MURCHISON ROAD), PROPOSED FAYETTEVILLE OUTER LOOP (X-2) TO NC 24-87-210 (BRAGG BOULEVARD) IN SPRING LAKE. WIDEN TO SIX-LANES.	R M	NO NO	DELAYED TO 2009 DELAYED TO 2009
CUMBERLAND	U-4900	US 401 BYPASS TO BERNADINE STREET. CONSTRUCT RAISED MEDIAN AND RESURFACE.	R	NO	DELAYED TO 2014
CUMBERLAND	W-5001	EAST OF I-95 TO SAMPSON COUNTY LINE. CONSTRUCT PAVED SHOULDERS AND TURN LANES AT VARIOUS INTERSECTIONS.	R C	YES YES	COMPLETED UNDER CONSTRUCTION
CUMBERLAND	W-5006	SR 2235 (GRAY'S CREEK CHURCH ROAD)-SR 2261 (ALDERMAN ROAD) AND SR 2233 (BUTLER NURSERY ROAD). INSTALL DIRECTIONAL CROSSTOVERS.	C	YES	UNDER CONSTRUCTION
CUMBERLAND	X-0002	WEST OF NC 24-87 (BRAGG BOULEVARD) TO I-95. FREEWAY ON NEW LOCATION WITH STRUCTURE OVER THE CAPE FEAR RIVER.	M	YES	IN PROGRESS
CURRITUCK	B-4094	SHINGLE LANDING CREEK. REPLACE BRIDGE NO. 28	R M	YES YES	IN ACQUISITION IN PROGRESS

ACCOMPLISHMENTS

FEDERAL FISCAL YEAR 08

COUNTY	ID NO.	DESCRIPTION	TYPE WORK	WORK STARTED	REMARKS
CURRITUCK	K-4700	REST AREA ON NEW LOCATION TO REPLACE EXISTING FACILITY TO ACCOMMODATE SEWER SYSTEM AND FUTURE BUILDING AND PARKING NEEDS.	R	NO	DELAYED TO 2009
DARE	B-5014	OREGON INLET. REPAIR BRIDGE NO. 11	C	YES	UNDER CONSTRUCTION
DARE	B-5014PB	OREGON INLET. REPAIR BRIDGE NO. 11	C	YES	IN PROGRESS
DARE	K-4900	REST AREA RENOVATION - BUILDINGS, GROUNDS AND PARKING FACILITIES. ENCLOSE LOBBY AND ADD ADA COMPLIANT FAMILY RESTROOM.	C	YES	UNDER CONSTRUCTION
DARE	R-3116D	NORTH OF THE VILLAGE OF RODANTHE TO SOUTH OF PEA ISLAND REFUGE BOUNDARY. RELOCATE ROUTE TO PROTECT ROADWAY FROM SAND AND OCEAN OVERWASH.	C	NO	PROJECT DELETED
DARE	R-3116H	OCRACOE TO SOUTH TERMINAL OF OREGON INLET BRIDGE. PLANNING AND ENVIRONMENTAL STUDIES FOR MAINTAINING ROADWAY.	E	YES	IN PROGRESS
DAVIDSON	B-4097	POTTS CREEK. REPLACE BRIDGE NO. 405	C	NO	DELAYED TO 2009
DAVIDSON	B-4100	ABBOTTS CREEK. REPLACE BRIDGE NO. 142	C	YES	UNDER CONSTRUCTION
DAVIDSON	B-4101	ABBOTTS CREEK. REPLACE BRIDGE NO. 141	C	YES	UNDER CONSTRUCTION
DAVIDSON	B-4103	BEAVERDAM CREEK. REPLACE BRIDGE NO. 416	C	YES	UNDER CONSTRUCTION
DAVIDSON	B-4498	ABBOTTS CREEK. REPLACE BRIDGE NO. 199	R	NO	DELAYED TO 2009
DAVIDSON	C-4936B	PIEDMONT AUTHORITY FOR REGIONAL TRANSPORTATION (PART). IMPLEMENT A REGIONAL AIR QUALITY AWARENESS PROGRAM.	N	YES	IN PROGRESS
DAVIDSON	C-4936C	PIEDMONT AUTHORITY FOR REGIONAL TRANSPORTATION (PART). IMPLEMENT A REGIONAL AIR QUALITY AWARENESS PROGRAM.	N	YES	IN PROGRESS
DAVIDSON	C-4936D	PIEDMONT AUTHORITY FOR REGIONAL TRANSPORTATION (PART). IMPLEMENT A REGIONAL AIR QUALITY AWARENESS PROGRAM.	N	YES	IN PROGRESS
DAVIDSON	C-4968	NATIONAL BOULEVARD AND 5TH AVENUE INTERSECTION IMPROVEMENTS, INCLUDING TURN LANES AND SIGNALIZATION.	C	NO	PROJECT DELETED
DAVIDSON	I-2304	NORTH OF SR 2120 (EXIT 81) IN ROWAN COUNTY TO US 29-52-70/I-85 BUSINESS (EXIT 87). ADDITIONAL LANES AND BRIDGE RECONSTRUCTION. (PROJECT INCLUDES B-3833)	R C	NO NO	DELAYED TO 2009 DELAYED TO 2009
DAVIDSON	U-4741	VARIOUS GREENWAY AND SIDEWALK PROJECTS WITHIN MPO AREA.	C	YES	IN PROGRESS
DAVIDSON	U-4742	INTERSECTION IMPROVEMENTS AT VARIOUS LOCATIONS WITHIN METROPOLITAN PLANNING ORGANIZATION (MPO) AREA.	C	YES	IN PROGRESS
DAVIE	B-4104	CARTER CREEK. REPLACE BRIDGE NO. 21	C	YES	UNDER CONSTRUCTION
DAVIE	I-3600PB	SR 1436 (MILEPOST 175) TO SOUTH OF NC 801 (MILEPOST 180). PAVEMENT REHABILITATION.	CG	YES	PAYBACK IN PROGRESS

ACCOMPLISHMENTS

FEDERAL FISCAL YEAR 08

COUNTY	ID NO.	DESCRIPTION	TYPE WORK	WORK STARTED	REMARKS
DAVIE	U-4741	VARIOUS GREENWAY AND SIDEWALK PROJECTS WITHIN MPO AREA.	C	YES	IN PROGRESS
DAVIE	U-4742	INTERSECTION IMPROVEMENTS AT VARIOUS LOCATIONS WITHIN METROPOLITAN PLANNING ORGANIZATION (MPO) AREA.	C	YES	IN PROGRESS
DUPLIN	B-4106	BEAVERDAM CREEK. REPLACE BRIDGE NO. 20	R	YES	COMPLETED
			M	YES	COMPLETED
			C	NO	DELAYED TO 2009
DUPLIN	R-2303A	WEST OF SR 1006 (MAXWELL ROAD-CLINTON ROAD) IN CUMBERLAND COUNTY TO I-40 IN DUPLIN COUNTY AT WARSAW. FOUR LANES DIVIDED, PART ON NEW LOCATION.	R	NO	DELAYED TO 2009
DUPLIN	R-4405	NATIONAL HIGHWAY SYSTEM GUARDRAIL REHABILITATION. UPGRADE SUBSTANDARD GUARDRAIL, END TREATMENTS AND BRIDGE ANCHOR UNITS.	C	YES	UNDER CONSTRUCTION
DURHAM	B-3169	CREEK. REPLACE BRIDGE NO. 158	C	YES	UNDER CONSTRUCTION
DURHAM	B-3638	CAMPUS DRIVE. REPLACE BRIDGE NO. 316	R	NO	DELAYED TO 2009
DURHAM	B-4109	MUD CREEK. REPLACE BRIDGE NO. 120	C	YES	UNDER CONSTRUCTION
DURHAM	C-4402	I-40 WEST OF NC 751 TO TRIANGLE DRIVE IN RESEARCH TRIANGLE PARK. CONSTRUCT ON-ROAD BICYCLE FACILITY.	C	NO	DELAYED TO 2010
DURHAM	C-4924A	TRIANGLE J COUNCIL OF GOVERNMENTS (COG). DEVELOP A FLEXIBLE WORK SCHEDULE FOR EMPLOYEES AND ORGANIZATIONS IN TRIANGLE OZONE NON-ATTAINMENT AREA FOR THREE YEARS.	N	YES	IN PROGRESS
DURHAM	C-4924B	TRIANGLE J COUNCIL OF GOVERNMENTS (COG). DEVELOP A FLEXIBLE WORK SCHEDULE FOR EMPLOYEES AND ORGANIZATIONS IN TRIANGLE OZONE NON-ATTAINMENT AREA FOR THREE YEARS.	N	YES	IN PROGRESS
DURHAM	C-4929	BICYCLE PARKING PROGRAM. INSTALL BIKE RACKS AT VARIOUS LOCATIONS.	C	YES	IN PROGRESS
DURHAM	EL-2921E	AMERICAN TOBACCO RAIL TRAIL. NC 54 TO SOUTH OF I-40. CONSTRUCT A MULTI-PURPOSE TRAIL.	C	NO	DELAYED TO 2009
DURHAM	P-2908	CAPITAL AND OPERATIONS COST OF TRAIN 79/80 BETWEEN CHARLOTTE AND ROCKY MOUNT.	O	YES	IN PROGRESS
DURHAM	P-2918	TRAIN 73/74 OPERATIONS BETWEEN CHARLOTTE AND RALEIGH AND CAPITAL YARD MAINTENANCE FACILITY.	O	YES	IN PROGRESS
DURHAM	U-2708	SR 1321 (HILLDALE ROAD), I-85 TO CLUB BOULEVARD. PROVIDE BICYCLE AND PEDESTRIAN FACILITIES.	C	NO	PROJECT DELETED
DURHAM	U-3309A	SR 2028 (T.W. ALEXANDER DRIVE), SR 1121 (CORNWALLIS ROAD) TO SR 1959 (MIAMI BOULEVARD). WIDEN TO A FOUR LANE DIVIDED FACILITY.	R	YES	IN PROGRESS
DURHAM	U-3475	DCHC UNIFIED PLANNING WORK PROGRAM - SPECIAL PROJECTS SUPPLEMENT.	E	YES	IN PROGRESS
DURHAM	U-3804	SR 1321 (HILLDALE ROAD), I-85 TO SR 1407 (CARVER STREET). WIDEN TO MULTI-LANES.	R	NO	DELAYED TO 2009

ACCOMPLISHMENTS

FEDERAL FISCAL YEAR 08

COUNTY	ID NO.	DESCRIPTION	TYPE WORK	WORK STARTED	REMARKS
DURHAM	U-4009	SR 1126 (SERVICE ROAD) PARALLEL TO US 15-501. RELOCATE EXISTING SERVICE ROAD.	C	YES	UNDER CONSTRUCTION
DURHAM	U-4011	SR 1959 (SOUTH MIAMI BOULEVARD), SOUTH OF SR 2112 (METHODIST STREET) TO NORTH OF SR 1960 (BETHESDA AVENUE). WIDEN TO FIVE LANES TO PROVIDE CENTER TURN LANE.	R M	YES YES	IN PROGRESS COMPLETED
DURHAM	U-4726	DCHC URBAN AREA BICYCLE AND PEDESTRIAN ALLOCATION.	C	YES	IN PROGRESS
DURHAM	U-4727	DCHC URBAN AREA PLANNING ALLOCATION AND UNIFIED WORK PROGRAM - ONGOING ACTIVITIES.	C	YES	IN PROGRESS
EDGEcombe	B-2965	TAR RIVER. REPLACE BRIDGE NO. 24	R M	YES YES	IN ACQUISITION IN PROGRESS
EDGEcombe	B-4504	DEEP CREEK. REPLACE BRIDGE NO. 52	R M	YES YES	IN ACQUISITION IN PROGRESS
EDGEcombe	C-4969A	CONSTRUCT SIDEWALKS AT VARIOUS LOCATIONS IN ROCKY MOUNT.	C	YES	UNDER CONSTRUCTION
EDGEcombe	C-4970A	INTERSECTION IMPROVEMENTS AT VARIOUS LOCATIONS IN ROCKY MOUNT.	C	YES	UNDER CONSTRUCTION
EDGEcombe	C-4970B	INTERSECTION IMPROVEMENTS AT VARIOUS LOCATIONS IN ROCKY MOUNT.	C	YES	UNDER CONSTRUCTION
EDGEcombe	C-4970C	INTERSECTION IMPROVEMENTS AT VARIOUS LOCATIONS IN ROCKY MOUNT.	C	YES	UNDER CONSTRUCTION
EDGEcombe	P-2908	CAPITAL AND OPERATIONS COST OF TRAIN 79/80 BETWEEN CHARLOTTE AND ROCKY MOUNT.	O	YES	IN PROGRESS
EDGEcombe	U-3826	SR 1537 (DANIEL STREET EXTENSION), SR 1518 (LOOP ROAD) TO US 258-NC 122. TWO LANES ON MULTI-LANE RIGHT OF WAY, NEW LOCATION.	R	YES	IN ACQUISITION
FORSYTH	B-4112	MUDDY CREEK. REPLACE BRIDGE NO. 30	C	YES	UNDER CONSTRUCTION
FORSYTH	C-4936B	PIEDMONT AUTHORITY FOR REGIONAL TRANSPORTATION (PART). IMPLEMENT A REGIONAL AIR QUALITY AWARENESS PROGRAM.	N	YES	IN PROGRESS
FORSYTH	C-4936C	PIEDMONT AUTHORITY FOR REGIONAL TRANSPORTATION (PART). IMPLEMENT A REGIONAL AIR QUALITY AWARENESS PROGRAM.	N	YES	IN PROGRESS
FORSYTH	C-4936D	PIEDMONT AUTHORITY FOR REGIONAL TRANSPORTATION (PART). IMPLEMENT A REGIONAL AIR QUALITY AWARENESS PROGRAM.	N	YES	IN PROGRESS
FORSYTH	EB-4020B	BRUSHY FORK CREEK GREENWAY, PHASE A, B, C: SALEM CREEK GREENWAY TO LANSING DRIVE. PAVED MULTI-USE TRAIL.	C	YES	DELAYED TO 2009
FORSYTH	R-2201	KING-TOBACCOVILLE ROAD (MAIN STREET). RJR ENTRANCE TO SR 1115 (KIRBY ROAD). WIDEN TO MULTI-LANES. INTERSECTION IMPROVEMENTS AT SR 1105 (MEADOWBROOK ROAD).	M	YES	COMPLETED

ACCOMPLISHMENTS

FEDERAL FISCAL YEAR 08

COUNTY	ID NO.	DESCRIPTION	TYPE WORK	WORK STARTED	REMARKS
FORSYTH	R-2247CC	MUDDY CREEK. REPLACE BRIDGE NO. 221 AND BRIDGE NO. 222 (FORMERLY B-4507)	R	YES	IN PROGRESS
			M	YES	COMPLETED
FORSYTH	U-2579B	WINSTON-SALEM NORTHERN BELTWAY, EASTERN SECTION (FUTURE I-74), US 52 TO US 311. MULTI-LANE FREEWAY ON NEW LOCATION.	R	YES	IN PROGRESS
FORSYTH	U-2923	SR 2747 (CLEMMONSVILLE ROAD), SR 3011 (OLD SALISBURY ROAD) TO SOUTH MAIN STREET. WIDEN TO MULTI-LANES.	R	NO	DELAYED TO 2009
FORSYTH	U-3119A	SR 1103 (LEWISVILLE-CLEMMONS ROAD), SR 1891 (PEACE HAVEN ROAD) TO NORTH OF US 421. WIDEN TO MULTI-LANES AND REPLACE BRIDGE NO. 213 OVER US 421.	C	YES	UNDER CONSTRUCTION
FORSYTH	U-4741	VARIOUS GREENWAY AND SIDEWALK PROJECTS WITHIN MPO AREA.	C	YES	IN PROGRESS
FORSYTH	U-4742	INTERSECTION IMPROVEMENTS AT VARIOUS LOCATIONS WITHIN METROPOLITAN PLANNING ORGANIZATION (MPO) AREA.	C	YES	IN PROGRESS
FORSYTH	U-4909	SR 2643 (UNION CROSS ROAD), SR 2691 (WALLBURG ROAD) TO SR 2632 (SEDGE GARDEN ROAD). WIDEN TO MULTI-LANES.	R	YES	IN PROGRESS
			M	YES	COMPLETED
			C	NO	DELAYED TO 2010
FORSYTH	U-4918	US 52-421/I-40 BUSINESS VICINITY AT PIEDMONT TRIAD RESEARCH PARK. TRANSPORTATION IMPROVEMENTS.	C	YES	UNDER CONSTRUCTION
FORSYTH	U-5020	WINSTON-SALEM INTERIM SIGNAL SYSTEM IMPROVEMENTS.	C	YES	IN PROGRESS
FORSYTH	U-9999D	WINSTON-SALEM-FORSYTH COUNTY METROPOLITAN PLANNING ORGANIZATION PLANNING (PL) SUPPLEMENT.	E	YES	IN PROGRESS
FRANKLIN	B-4114	CAMPING CREEK. REPLACE BRIDGE NO. 151 WITH CULVERT.	R	YES	IN PROGRESS
			M	YES	COMPLETED
FRANKLIN	B-4115	SYCAMORE CREEK. REPLACE BRIDGE NO. 57	C	YES	UNDER CONSTRUCTION
FRANKLIN	B-4587	CYPRESS CREEK. REPLACE BRIDGE NO. 82	R	YES	IN PROGRESS
			M	YES	COMPLETED
GASTON	B-4116	BEAVER DAM CREEK. REPLACE BRIDGE NO. 148	C	YES	UNDER CONSTRUCTION
GASTON	B-4117	CREEK. REPLACE BRIDGE NO. 173	R	NO	DELAYED TO 2009
GASTON	B-4517	CROWDER'S CREEK. REPLACE BRIDGE NO. 49	R	NO	DELAYED TO 2009
GASTON	B-4518	CREEK. REPLACE BRIDGE NO. 110	R	NO	COMPLETED
			C	NO	DELAYED TO 2009
GASTON	B-4519	LITTLE LONG CREEK. REPLACE BRIDGE NO. 155	R	NO	DELAYED TO 2009
GASTON	B-4575	MICKLEY AVENUE OVER NORFOLK SOUTHERN RAILROAD. REPLACE BRIDGE NO. 165	R	NO	DELAYED TO 2009
GASTON	B-4860	WEST DAVIDSON AVENUE. REPLACE BRIDGE NO. 421 OVER KAYLOR BRANCH	C	YES	UNDER CONSTRUCTION

ACCOMPLISHMENTS

FEDERAL FISCAL YEAR 08

COUNTY	ID NO.	DESCRIPTION	TYPE WORK	WORK STARTED	REMARKS
GASTON	EB-5016	DOWNTOWN CRAMERTON-SOUTH FORK RIVER GREENWAY EXTENSION. PEDESTRIAN BRIDGES AND TRAIL.	C	YES	UNDER CONSTRUCTION
GASTON	R-2206BA	SOUTH OF LUCIA IN GASTON COUNTY TO SR 1895 IN CATAWBA COUNTY. FOUR LANES DIVIDED ON NEW LOCATION.	P	YES	COMPLETED
GASTON	R-2206CA	SOUTH OF LUCIA IN GASTON COUNTY TO SR 1895 IN CATAWBA COUNTY. FOUR LANES DIVIDED ON NEW LOCATION.	P	YES	COMPLETED
GASTON	U-4736	UPGRADE GASTONIA COMPUTERIZED SIGNAL SYSTEM.	C	YES	UNDER CONSTRUCTION
GATES	B-4520	TROTMAN CREEK. REPLACE BRIDGE NO. 32	R	YES	IN ACQUISITION
			M	YES	IN PROGRESS
			C	NO	DELAYED TO 2009
GRANVILLE	B-4124	TAR RIVER. REPLACE BRIDGE NO. 84	C	YES	UNDER CONSTRUCTION
GRANVILLE	B-4523	FOX CREEK. REPLACE BRIDGE NO. 164	R	YES	IN PROGRESS
			M	YES	COMPLETED
GRANVILLE	B-4524	SHELTON CREEK. REPLACE BRIDGE NO. 193	R	YES	IN PROGRESS
			M	YES	COMPLETED
GRANVILLE	B-4525	GRASSY CREEK. REPLACE BRIDGE NO. 133	R	YES	IN PROGRESS
			M	YES	COMPLETED
GRANVILLE	B-4526	MOUNTAIN CREEK. REPLACE BRIDGE NO. 200	R	YES	IN PROGRESS
GRANVILLE	I-4903	DURHAM COUNTY LINE (MILEPOST 185) TO US 15 (MILEPOST 186). PAVEMENT REPAIR.	C	YES	UNDER CONSTRUCTION
GUILFORD	B-3337	NORTH BUFFALO CREEK. REPLACE BRIDGE NO. 527	C	YES	UNDER CONSTRUCTION
GUILFORD	B-3852	ALAMANCE CREEK. REPLACE BRIDGE NO. 449	C	YES	UNDER CONSTRUCTION
GUILFORD	B-4128	BULL RUN CREEK. REPLACE BRIDGE NO. 73	C	YES	UNDER CONSTRUCTION
GUILFORD	B-4129	LITTLE ALAMANCE CREEK. REPLACE BRIDGE NO. 226	C	YES	UNDER CONSTRUCTION
GUILFORD	B-4130	ALAMANCE CREEK. REPLACE BRIDGE NO. 228	C	YES	UNDER CONSTRUCTION
GUILFORD	B-4131	LITTLE ALAMANCE CREEK. REPLACE BRIDGE NO. 11	C	YES	UNDER CONSTRUCTION
GUILFORD	B-4534	I-85. REPLACE BRIDGE NO. 336	C	YES	UNDER CONSTRUCTION
GUILFORD	B-4695	BALLINGER ROAD OVER HORSEPEN CREEK. REPLACE BRIDGE NO. 97	C	NO	DELAYED TO 2009
GUILFORD	C-4936B	PIEDMONT AUTHORITY FOR REGIONAL TRANSPORTATION (PART). IMPLEMENT A REGIONAL AIR QUALITY AWARENESS PROGRAM.	N	YES	IN PROGRESS
GUILFORD	C-4936C	PIEDMONT AUTHORITY FOR REGIONAL TRANSPORTATION (PART). IMPLEMENT A REGIONAL AIR QUALITY AWARENESS PROGRAM.	N	YES	IN PROGRESS

ACCOMPLISHMENTS

FEDERAL FISCAL YEAR 08

COUNTY	ID NO.	DESCRIPTION	TYPE WORK	WORK STARTED	REMARKS
GUILFORD	C-4936D	PIEDMONT AUTHORITY FOR REGIONAL TRANSPORTATION (PART). IMPLEMENT A REGIONAL AIR QUALITY AWARENESS PROGRAM.	N	YES	IN PROGRESS
GUILFORD	P-2908	CAPITAL AND OPERATIONS COST OF TRAIN 79/80 BETWEEN CHARLOTTE AND ROCKY MOUNT.	O	YES	IN PROGRESS
GUILFORD	P-2918	TRAIN 73/74 OPERATIONS BETWEEN CHARLOTTE AND RALEIGH AND CAPITAL YARD MAINTENANCE FACILITY.	O	YES	IN PROGRESS
GUILFORD	R-2309AB	SR 2182 (HORSEPEN CREEK ROAD) TO US 220-NC 68 CONNECTOR (R-2413). WIDEN TO MULTI-LANES.	R	YES	IN PROGRESS
GUILFORD	R-2611	SR 2007 AT COLFAX TO NC 68. WIDEN TO MULTI-LANES.	R	NO	DELAYED TO 2009
GUILFORD	R-2612	SR 3389 (WOODY MILL ROAD) AND SR 3418 (NEELLEY ROAD) SOUTH OF GREENSBORO. CONVERT AT-GRADE INTERSECTIONS TO INTERCHANGES.	M	NO	DELAYED TO 2009
GUILFORD	U-3615	SR 1003-SR 1820 (SKEET CLUB ROAD), US 311 TO NC 68 (EASTCHESTER DRIVE). WIDEN TO MULTI-LANES.	M	YES	COMPLETED
GUILFORD	U-4006	BRIDFORD PARKWAY, SR 1541 (WENDOVER AVENUE) AT HORNADAY ROAD TO BURNT POPLAR ROAD AT SWING ROAD. MULTI-LANE CONNECTOR ON NEW LOCATION.	M	YES	COMPLETED
GUILFORD	U-4711	GREENSBORO SIGNAL/ITS SYSTEM REPLACEMENT AND EXPANSION.	C	YES	UNDER CONSTRUCTION
GUILFORD	W-4707	SR 2128 (BUNCH ROAD). INTERSECTION IMPROVEMENTS.	R	YES	IN PROGRESS
HALIFAX	B-4132	LOOKING GLASS SWAMP. REPLACE BRIDGE NO. 97	C	YES	UNDER CONSTRUCTION
HALIFAX	B-4135	CYPRESS SWAMP. REPLACE BRIDGE NO. 72	C	YES	IN PROGRESS
HALIFAX	B-4538	CONOCONNARA SWAMP. REPLACE BRIDGE NO. 25	R M C	YES YES YES	COMPLETED COMPLETED UNDER CONSTRUCTION
HALIFAX	B-4540	LITTLE FISHING CREEK. REPLACE BRIDGE NO. 142	R C	YES YES	COMPLETED UNDER CONSTRUCTION
HALIFAX	I-4901B	NC 561 (MILEPOST 160) TO NORTH OF SR 1600 (MILEPOST 167). PAVEMENT REPAIR.	C	YES	UNDER CONSTRUCTION
HARNETT	B-3654	MINGO SWAMP. REPLACE BRIDGE NO. 29 AND BRIDGE NO. 53	R M	NO NO	DELAYED TO 2009 DELAYED TO 2009
HARNETT	B-3655	MCLEOD CREEK. REPLACE BRIDGE NO. 59	R	YES	IN ACQUISITION
HAYWOOD	B-3187	WEST FORK PIGEON RIVER. REPLACE BRIDGE NO. 79	R	NO	DELAYED TO 2009
HAYWOOD	B-3657	CRAWFORD CREEK. REPLACE BRIDGE NO. 11 AND BRIDGE NO. 9	R C	YES NO	IN PROGRESS DELAYED TO 2009
HAYWOOD	B-3661	CRABTREE CREEK. REPLACE BRIDGE NO. 36	C	YES	COMPLETED

ACCOMPLISHMENTS

FEDERAL FISCAL YEAR 08

COUNTY	ID NO.	DESCRIPTION	TYPE WORK	WORK STARTED	REMARKS
HAYWOOD	B-3854	JONATHAN CREEK. REPLACE BRIDGE NO. 329	C	YES	COMPLETED
HAYWOOD	B-4144	RICHLAND CREEK. REPLACE BRIDGE NO. 211	C	YES	UNDER CONSTRUCTION
HAYWOOD	B-5013	DEPOT STREET. REPLACE BRIDGE NO. 262 OVER RICHLAND CREEK	R	NO	DELAYED TO 2012
HAYWOOD	K-3804	WESTBOUND AT MILE MARKER 10. NEW RESTROOM BUILDING AND RENOVATION OF EXISTING BUILDINGS, GROUNDS AND PARKING FACILITIES. NEW BUILDING TO INCLUDE DUAL RESTROOM AND ADA COMPLIANT FAMILY RESTROOM.	C	YES	UNDER CONSTRUCTION
HAYWOOD	R-4412	NATIONAL HIGHWAY SYSTEM GUARDRAIL REHABILITATION. UPGRADE SUBSTANDARD GUARDRAIL, END TREATMENTS AND BRIDGE ANCHOR UNITS.	C	YES	UNDER CONSTRUCTION
HENDERSON	B-3666	NORTH BRANCH HUNGRY RIVER. REPLACE BRIDGE NO. 53	C	YES	COMPLETED
HENDERSON	B-4148	BOYLSTON CREEK. REPLACE BRIDGE NO. 12 WITH CULVERT.	R M	YES YES	COMPLETED COMPLETED
HENDERSON	B-4149	CLEAR CREEK. REPLACE BRIDGE NO. 34	R	YES	COMPLETED
HENDERSON	B-4545	MUD CREEK. REPLACE BRIDGE NO. 72	R C	YES YES	IN PROGRESS UNDER CONSTRUCTION
HENDERSON	R-0505	US 25 NEAR ZIRCONIA TO I-26. UPGRADE TO EXPRESSWAY. (INCLUDES BRIDGE NO. 127)	R M	YES YES	COMPLETED COMPLETED
HENDERSON	R-4412	NATIONAL HIGHWAY SYSTEM GUARDRAIL REHABILITATION. UPGRADE SUBSTANDARD GUARDRAIL, END TREATMENTS AND BRIDGE ANCHOR UNITS.	C	YES	UNDER CONSTRUCTION
HENDERSON	R-4430	US 176 TO SR 1006 (HOWARD GAP ROAD). WIDEN AND IMPROVE ROADWAY.	M	YES	COMPLETED
HENDERSON	U-4428	US 64, US 25 TO SR 1180 (BLYTHE STREET). WIDEN TO THREE (3) LANES. COORDINATE WITH U-4427	C	NO	DELAYED TO 2009
HENDERSON	W-5005	SR 1831 TO THE POLK COUNTY LINE. INSTALL SHOULDER GUARDRAIL.	C	YES	UNDER CONSTRUCTION
HERTFORD	B-4548	LIVERMAN CREEK. REPLACE BRIDGE NO. 2	R C	YES NO	IN ACQUISITION DELAYED TO 2009
HERTFORD	B-4549	TAYLOR POND. REPLACE BRIDGE NO. 42	R M C	YES YES YES	DELAYED TO 2009 DELAYED TO 2009 DELAYED TO 2009
HOKE	R-4425	NATIONAL HIGHWAY SYSTEM GUARDRAIL REHABILITATION. UPGRADE SUBSTANDARD GUARDRAIL, END TREATMENTS AND BRIDGE ANCHOR UNITS.	C	YES	UNDER CONSTRUCTION
HOKE	U-3816	PALMER STREET EXTENSION, NC 211 AT SR 1149 TO NC 20 AT SR 1403. TWO LANES ON NEW LOCATION.	C	YES	UNDER CONSTRUCTION
HYDE	B-5015	OLD HAMMOCK CREEK. REPLACE BRIDGE NO. 31	C	YES	UNDER CONSTRUCTION

ACCOMPLISHMENTS

FEDERAL FISCAL YEAR 08

COUNTY	ID NO.	DESCRIPTION	TYPE WORK	WORK STARTED	REMARKS
HYDE	B-5016	MOLASSES CREEK. REPLACE BRIDGE NO. 39	C	YES	UNDER CONSTRUCTION
HYDE	B-5017	QUORKS POINT CREEK. REPLACE BRIDGE NO. 42	C	YES	UNDER CONSTRUCTION
HYDE	F-4004A	SOUND CLASS FERRY FOR CEDAR ISLAND-OCRACOE.	C	YES	IN PROGRESS
HYDE	F-4004B	SOUND CLASS FERRY FOR CEDAR ISLAND-OCRACOE.	C	YES	IN PROGRESS
HYDE	F-4703B	OCRACOE VISITORS CENTER. REFURBISH.	C	YES	UNDER CONSTRUCTION
HYDE	R-3116H	OCRACOE TO SOUTH TERMINAL OF OREGON INLET BRIDGE. PLANNING AND ENVIRONMENTAL STUDIES FOR MAINTAINING ROADWAY.	E	YES	IN PROGRESS
IREDELL	B-2146	BUFFALO SHOALS CREEK. REPLACE BRIDGE NO. 86	C	YES	UNDER CONSTRUCTION
IREDELL	B-4157	SNOW CREEK. REPLACE BRIDGE NO. 140.	C	YES	COMPLETED
IREDELL	B-4158	ROCKY CREEK. REPLACE BRIDGE NO. 228	R	YES	IN PROGRESS
IREDELL	B-4552	CREEK. REPLACE BRIDGE NO. 100	C	YES	UNDER CONSTRUCTION
IREDELL	R-2911B	SR 2318 IN STATESVILLE TO US 601 IN SALISBURY. WIDEN TO MULTI-LANES, PART ON NEW LOCATION.	C	YES	UNDER CONSTRUCTION
IREDELL	R-3833A	SR 1177 (CHUCKWOOD ROAD) TO US 21. WIDEN TO MULTI-LANES WITH INTERCHANGE AT I-77.	C	YES	UNDER CONSTRUCTION
JACKSON	B-3480	EAST FORK TUCKASEGEE RIVER. REPLACE BRIDGE NO. 39	R	NO	DELAYED TO 2009
JACKSON	B-4161	TUCKASEGEE RIVER. REPLACE BRIDGE NO. 211	C	YES	UNDER CONSTRUCTION
JACKSON	B-4163	SCOTTS CREEK. REPLACE BRIDGE NO. 123	R	YES	COMPLETED
JACKSON	R-0619ED	SR 1756 IN JACKSON COUNTY TO NORTH OF SR 1307 IN TRANSYLVANIA COUNTY. PAVE TO SECONDARY ROAD STANDARDS.	C	YES	UNDER CONSTRUCTION
JACKSON	R-0619EE	SR 1756 IN JACKSON COUNTY TO NORTH OF SR 1307 IN TRANSYLVANIA COUNTY. PAVE TO SECONDARY ROAD STANDARDS.	C	YES	UNDER CONSTRUCTION
JACKSON	R-0619EF	SR 1756 IN JACKSON COUNTY TO NORTH OF SR 1307 IN TRANSYLVANIA COUNTY. PAVE TO SECONDARY ROAD STANDARDS.	C	YES	UNDER CONSTRUCTION
JACKSON	R-0619EI	SR 1756 IN JACKSON COUNTY TO NORTH OF SR 1307 IN TRANSYLVANIA COUNTY. PAVE TO SECONDARY ROAD STANDARDS.	C	YES	UNDER CONSTRUCTION
JACKSON	R-4412	NATIONAL HIGHWAY SYSTEM GUARDRAIL REHABILITATION. UPGRADE SUBSTANDARD GUARDRAIL, END TREATMENTS AND BRIDGE ANCHOR UNITS.	C	YES	UNDER CONSTRUCTION
JOHNSTON	B-4165	SASSARIXA SWAMP. REPLACE BRIDGE NO. 89	R M.	YES YES	IN ACQUISITION IN PROGRESS
JOHNSTON	EB-5001	SAMS BRANCH GREENWAY. CONSTRUCT MULTI-USE TRAIL.	C	YES	UNDER CONSTRUCTION

ACCOMPLISHMENTS

FEDERAL FISCAL YEAR 08

COUNTY	ID NO.	DESCRIPTION	TYPE WORK	WORK STARTED	REMARKS
JOHNSTON	P-2908	CAPITAL AND OPERATIONS COST OF TRAIN 79/80 BETWEEN CHARLOTTE AND ROCKY MOUNT.	O	YES	IN PROGRESS
JOHNSTON	R-3825	US 70 TO SR 1003 (BUFFALOE ROAD). WIDEN TO MULTI-LANES.	M	YES	IN PROGRESS
JOHNSTON	U-3334	EXTENSION OF SR 1923 (BOOKER DAIRY ROAD), US 70 BUSINESS WEST OF SMITHFIELD TO US 301 (BRIGHT LEAF BOULEVARD). TWO LANES, PART ON NEW LOCATION.	M	YES	IN PROGRESS
JONES	B-4168	MUSSEL SHELL CREEK. REPLACE BRIDGE NO. 13	C	YES	UNDER CONSTRUCTION
LEE	EB-4981B	ENDOR IRON FURNACE BICYCLE TRAIL. PHASE A, CONSTRUCT TRAIL. PHASE B, DEEP RIVER TO SANFORD.	C	YES	IN PROGRESS
LEE	R-4425	NATIONAL HIGHWAY SYSTEM GUARDRAIL REHABILITATION. UPGRADE SUBSTANDARD GUARDRAIL, END TREATMENTS AND BRIDGE ANCHOR UNITS.	C	YES	UNDER CONSTRUCTION
LENOIR	B-4172	JERICO RUN. REPLACE BRIDGE NO. 9	C	YES	UNDER CONSTRUCTION
LENOIR	R-2554PB	GOLDSBORO BYPASS, WEST OF NC 581 IN WAYNE COUNTY TO EAST OF SR 1323 (PROMISE LAND ROAD) IN LENOIR COUNTY. FOUR LANE DIVIDED FREEWAY ON NEW LOCATION.	C	YES	IN PROGRESS
LENOIR	R-2719	CRESCENT ROAD IN KINSTON, US 70 TO NC 58. MULTI-LANES ON NEW LOCATION.	M	YES	IN PROGRESS
LINCOLN	B-4177	HOWARDS CREEK. REPLACE BRIDGE NO. 142	R	YES	COMPLETED
LINCOLN	B-4573	LIPPARD CREEK. REPLACE BRIDGE NO. 183	R C	YES YES	COMPLETED UNDER CONSTRUCTION
LINCOLN	R-2206BA	SOUTH OF LUCIA IN GASTON COUNTY TO SR 1895 IN CATAWBA COUNTY. FOUR LANES DIVIDED ON NEW LOCATION.	P	YES	COMPLETED
LINCOLN	R-2206CA	SOUTH OF LUCIA IN GASTON COUNTY TO SR 1895 IN CATAWBA COUNTY. FOUR LANES DIVIDED ON NEW LOCATION.	P	YES	COMPLETED
MACON	R-2408A	SR 1729 (DEPOT STREET EXTENSION) TO SR 1378 (BENNETT ROAD). UPGRADE AND MAKE SAFETY IMPROVEMENTS.	C	YES	UNDER CONSTRUCTION
MACON	R-2408B	SR 1729 (DEPOT STREET EXTENSION) TO SR 1378 (BENNETT ROAD). UPGRADE AND MAKE SAFETY IMPROVEMENTS.	R	YES	COMPLETED
MACON	R-4412	NATIONAL HIGHWAY SYSTEM GUARDRAIL REHABILITATION. UPGRADE SUBSTANDARD GUARDRAIL, END TREATMENTS AND BRIDGE ANCHOR UNITS.	C	YES	UNDER CONSTRUCTION
MADISON	B-3869	BIG PINE CREEK. REPLACE BRIDGE NO. 146	C	NO	DELAYED TO 2010
MADISON	B-4184	IVY RIVER. REPLACE BRIDGE NO. 4	C	NO	DELAYED TO 2009
MADISON	R-2518A	I-26 (US 23) TO SR 1336 (JACK'S CREEK ROAD). WIDEN ROADWAY TO MULTI-LANES.	C	YES	UNDER CONSTRUCTION
MADISON	R-2518B	I-26 (US 23) TO SR 1336 (JACK'S CREEK ROAD). WIDEN ROADWAY TO MULTI-LANES.	C	YES	UNDER CONSTRUCTION
MADISON	R-4407	NATIONAL HIGHWAY SYSTEM GUARDRAIL REHABILITATION. UPGRADE SUBSTANDARD GUARDRAIL, END TREATMENTS AND BRIDGE ANCHOR UNITS.	C	YES	UNDER CONSTRUCTION

ACCOMPLISHMENTS

FEDERAL FISCAL YEAR 08

COUNTY	ID NO.	DESCRIPTION	TYPE WORK	WORK STARTED	REMARKS
MARTIN	B-4578	CONOHO CREEK. REPLACE BRIDGE NO. 8	C	YES	UNDER CONSTRUCTION
MCDOWELL	B-3492	NORTH MUDDY CREEK. REPLACE BRIDGE NO. 56	C	YES	UNDER CONSTRUCTION
MCDOWELL	B-3673	SECOND BROAD RIVER. REPLACE BRIDGE NO. 17	R	NO	DELAYED TO 2010
MCDOWELL	B-3874	CREEK. REPLACE BRIDGE NO. 68	C	NO	DELAYED TO 2009
MCDOWELL	B-4189	SOUTH MUDDY CREEK. REPLACE BRIDGE NO. 49	C	YES	COMPLETED
MCDOWELL	B-4191	CREEK. REPLACE BRIDGE NO. 82	R	YES	IN PROGRESS
MCDOWELL	B-4193	CREEK. REPLACE BRIDGE NO. 51	C	YES	UNDER CONSTRUCTION
MCDOWELL	B-4194	CROOKED CREEK. REPLACE BRIDGE NO. 103	C	YES	UNDER CONSTRUCTION
MCDOWELL	B-4195	SECOND BROAD RIVER. REPLACE BRIDGE NO. 42	C	YES	UNDER CONSTRUCTION
MCDOWELL	B-4196	CREEK. REPLACE BRIDGE NO. 238	C	YES	UNDER CONSTRUCTION
MCDOWELL	B-4197	DALES CREEK. REPLACE BRIDGE NO. 73	C	YES	UNDER CONSTRUCTION
MCDOWELL	I-4908	US 70 (MILEPOST 72) TO NC 226 (MILEPOST 86). PAVEMENT REHABILITATION.	C	YES	UNDER CONSTRUCTION
MCDOWELL	W-5004	SR 1008 TO US 221 IN RUTHERFORD COUNTY. SR 1510 TO MCDOWELL COUNTY LINE, RUTHERFORD COUNTY TO BURKE COUNTY IN MCDOWELL COUNTY. INSTALL SHOULDER GUARDRAIL.	C	YES	UNDER CONSTRUCTION
MECKLENBURG	B-3677	IRVINS CREEK. REPLACE BRIDGE NO. 36	C	NO	DELAYED TO 2009
MECKLENBURG	B-4579	MCINTYRE CREEK. REPLACE BRIDGE NO. 134	R M	YES YES	IN PROGRESS IN PROGRESS
MECKLENBURG	C-4954	PURCHASE EXPANSION AND REPLACEMENT BUSES.	A	NO	DELAYED TO 2009
MECKLENBURG	C-4955	CENTER CITY PARKING AND WAYFINDING SYSTEM. TRAFFIC-FLOW IMPROVEMENT.	N	YES	IN PROGRESS
MECKLENBURG	C-4959	PILOT TRANSPORTATION DEMAND MANAGEMENT PROGRAM.	N	YES	IN PROGRESS
MECKLENBURG	EB-4714	IRWIN CREEK BIKEWAY: IRWIN AVENUE ELEMENTARY SCHOOL TO CEDAR YARD (NEAR BANK OF AMERICA STADIUM)	C	YES	DELAYED TO 2010
MECKLENBURG	EB-4715A	LITTLE SUGAR CREEK GREENWAY.	C	YES	UNDER CONSTRUCTION
MECKLENBURG	EB-4715C	LITTLE SUGAR CREEK GREENWAY.	C	YES	UNDER CONSTRUCTION
MECKLENBURG	EB-4715D	LITTLE SUGAR CREEK GREENWAY.	C	YES	UNDER CONSTRUCTION
MECKLENBURG	K-4701	RENOVATE AND ENLARGE WELCOME CENTER TO INCLUDE DUAL RESTROOMS AND ADA COMPLIANT SINGLE RESTROOMS. RENOVATE COURTYARD AND LANDSCAPE.	C	YES	UNDER CONSTRUCTION

ACCOMPLISHMENTS

FEDERAL FISCAL YEAR 08

COUNTY	ID NO.	DESCRIPTION	TYPE WORK	WORK STARTED	REMARKS
MECKLENBURG	P-2908	CAPITAL AND OPERATIONS COST OF TRAIN 79/80 BETWEEN CHARLOTTE AND ROCKY MOUNT.	O	YES	IN PROGRESS
MECKLENBURG	P-2918	TRAIN 73/74 OPERATIONS BETWEEN CHARLOTTE AND RALEIGH AND CAPITAL YARD MAINTENANCE FACILITY.	O	YES	IN PROGRESS
MECKLENBURG	R-0211EC	I-485/SR 3468 (WEDDINGTON ROAD). CONSTRUCT INTERCHANGE.	R	NO	DELAYED TO 2009
MECKLENBURG	R-2555A	NC 73 (SAM FURR ROAD) TO EAST OF SR 2195 (TORRENCE CHAPEL ROAD). WIDEN TO MULTI-LANES.	C	YES	COMPLETED
MECKLENBURG	U-2507	SR 2467 (MALLARD CREEK ROAD), SR 2480 (SUGAR CREEK ROAD) TO SR 2472 (MALLARD CREEK CHURCH ROAD). WIDEN TO MULTI-LANES, PART ON NEW LOCATION.	M	NO	DELAYED TO 2010
MECKLENBURG	U-2507A	SR 2467 (MALLARD CREEK ROAD), SR 2480 (SUGAR CREEK ROAD) TO SR 2472 (MALLARD CREEK CHURCH ROAD). WIDEN TO MULTI-LANES, PART ON NEW LOCATION.	R	NO	DELAYED TO 2009
MECKLENBURG	U-3447	NC 51, SOUTH CAROLINA STATE LINE TO SR 3645 (DOWNS CIRCLE). WIDEN TO MULTI-LANES.	M	YES	IN PROGRESS
MECKLENBURG	U-4401	SR 2804 (REEDY CREEK ROAD) AND SR 2805 (HARRISBURG ROAD). REALIGN INTERSECTION.	R	YES	COMPLETED
MECKLENBURG	U-5014	SOUTH BOULEVARD SIGNAL SYSTEM.	C	YES	UNDER CONSTRUCTION
MECKLENBURG	W-4004	NORTH OF SHARON LAKES DRIVE-SWEDEN DRIVE TO SOUTH OF ARROWOOD DRIVE-STARBROOK DRIVE. WIDEN TO PROVIDE A TWO WAY LEFT TURN LANE.	C	NO	DELAYED TO 2009
MITCHELL	B-4202	CRABTREE CREEK. REPLACE BRIDGE NO. 109 AND BRIDGE NO. 110	C	YES	UNDER CONSTRUCTION
MITCHELL	R-2519	SR 1336 (JACK'S CREEK ROAD) TO MULTI-LANE SECTION WEST OF SPRUCE PINE. WIDEN TO MULTI-LANES. (INCLUDES B-3268)	M	NO	DELAYED TO 2010
MONTGOMERY	B-4204	ROCK CREEK. REPLACE BRIDGE NO. 28	R	YES	IN PROGRESS
MONTGOMERY	B-4205	DOOMAS CREEK. REPLACE BRIDGE NO. 133	C	YES	UNDER CONSTRUCTION
MONTGOMERY	B-4206	DENSONS CREEK. REPLACE BRIDGE NO. 128	C	NO	DELAYED TO 2010
MONTGOMERY	C-4936B	PIEDMONT AUTHORITY FOR REGIONAL TRANSPORTATION (PART). IMPLEMENT A REGIONAL AIR QUALITY AWARENESS PROGRAM.	N	YES	IN PROGRESS
MONTGOMERY	C-4936C	PIEDMONT AUTHORITY FOR REGIONAL TRANSPORTATION (PART). IMPLEMENT A REGIONAL AIR QUALITY AWARENESS PROGRAM.	N	YES	IN PROGRESS
MONTGOMERY	C-4936D	PIEDMONT AUTHORITY FOR REGIONAL TRANSPORTATION (PART). IMPLEMENT A REGIONAL AIR QUALITY AWARENESS PROGRAM.	N	YES	IN PROGRESS
MONTGOMERY	I-4406	SOUTH OF STEEDS TO NORTH OF EMERY. WIDEN OUTSIDE SHOULDERS TO TEN FEET.	R	NO	DELAYED TO 2010
MONTGOMERY	R-4444	UWHARRIE NATIONAL FOREST, PFH 49-1(3). REPLACE REEVES CREEK VENTED FORD AND PAVE NORTH END OF FH 49.	C	NO	DELAYED TO 2011

ACCOMPLISHMENTS

FEDERAL FISCAL YEAR 08

COUNTY	ID NO.	DESCRIPTION	TYPE WORK	WORK STARTED	REMARKS
MOORE	B-4207	MCLENDONS CREEK. REPLACE BRIDGE NO. 43	R	YES	IN PROGRESS
			M	YES	COMPLETED
MOORE	R-2502A	SR 1001 TO EXISTING FOUR LANES IN MOORE COUNTY. WIDEN TO MULTI-LANES.	C	YES	IN PROGRESS
MOORE	R-2502B	SR 1001 TO EXISTING FOUR LANES IN MOORE COUNTY. WIDEN TO MULTI-LANES.	C	YES	IN PROGRESS
MOORE	R-2812	NC 73 IN WEST END TO THE TRAFFIC CIRCLE IN PINEHURST. WIDEN TO MULTI-LANES.	R	YES	IN PROGRESS
MOORE	R-4425	NATIONAL HIGHWAY SYSTEM GUARDRAIL REHABILITATION. UPGRADE SUBSTANDARD GUARDRAIL, END TREATMENTS AND BRIDGE ANCHOR UNITS.	C	YES	UNDER CONSTRUCTION
NASH	B-4209	TURKEY CREEK. REPLACE BRIDGE NO. 17	C	YES	UNDER CONSTRUCTION
NASH	B-4210	TURKEY CREEK. REPLACE BRIDGE NO. 95	C	YES	UNDER CONSTRUCTION
NASH	B-4587	CYPRESS CREEK. REPLACE BRIDGE NO. 82	R	YES	IN PROGRESS
			M	YES	COMPLETED
NASH	C-4969A	CONSTRUCT SIDEWALKS AT VARIOUS LOCATIONS IN ROCKY MOUNT.	C	YES	UNDER CONSTRUCTION
NASH	C-4970A	INTERSECTION IMPROVEMENTS AT VARIOUS LOCATIONS IN ROCKY MOUNT.	C	YES	UNDER CONSTRUCTION
NASH	C-4970B	INTERSECTION IMPROVEMENTS AT VARIOUS LOCATIONS IN ROCKY MOUNT.	C	YES	UNDER CONSTRUCTION
NASH	C-4970C	INTERSECTION IMPROVEMENTS AT VARIOUS LOCATIONS IN ROCKY MOUNT.	C	YES	UNDER CONSTRUCTION
NASH	P-2908	CAPITAL AND OPERATIONS COST OF TRAIN 79/80 BETWEEN CHARLOTTE AND ROCKY MOUNT.	O	YES	IN PROGRESS
NASH	U-3331	SR 1616 (COUNTRY CLUB ROAD), US 64 BUSINESS TO SR 1541 (JEFFREYS ROAD). WIDEN TO MULTI-LANES.	M	YES	IN PROGRESS
NASH	U-3621B	SR 1604 (HUNTER HILL ROAD), SR 1613 (NORTH WINSTEAD AVENUE) TO NC 43-48 (BENVENUE ROAD). WIDEN TO MULTI-LANES.	R	YES	IN ACQUISITION
NASH	U-4019	SR 1613 (NORTH WINSTEAD AVENUE), SR 1770 (SUNSET AVENUE) TO SR 1604 (HUNTER HILL ROAD). WIDEN TO MULTI-LANES. (COORDINATE WITH R-2823)	M	YES	IN PROGRESS
NEW HANOVER	B-3881	CSX TRANSPORTATION. REPLACE BRIDGE NO. 26	C	YES	UNDER CONSTRUCTION
NEW HANOVER	R-2633	WILMINGTON BYPASS, US 17 SOUTH OF NC 87 IN BRUNSWICK COUNTY TO I-40 IN NEW HANOVER COUNTY. FOUR LANE DIVIDED FREEWAY ON NEW LOCATION.	M	NO	DELAYED TO 2009
NEW HANOVER	R-2633A	WILMINGTON BYPASS, US 17 SOUTH OF NC 87 IN BRUNSWICK COUNTY TO I-40 IN NEW HANOVER COUNTY. FOUR LANE DIVIDED FREEWAY ON NEW LOCATION.	R	YES	IN ACQUISITION
NEW HANOVER	R-2633B	WILMINGTON BYPASS, US 17 SOUTH OF NC 87 IN BRUNSWICK COUNTY TO I-40 IN NEW HANOVER COUNTY. FOUR LANE DIVIDED FREEWAY ON NEW LOCATION.	R	YES	IN ACQUISITION

ACCOMPLISHMENTS

FEDERAL FISCAL YEAR 08

COUNTY	ID NO.	DESCRIPTION	TYPE WORK	WORK STARTED	REMARKS
NEW HANOVER	U-3831A	SR 2048 (GORDON ROAD), NC 132 INTERCHANGE RAMP TO WEST OF US 17 (MARKET STREET). WIDEN TO MULTI-LANES.	R	YES	IN ACQUISITION
NEW HANOVER	U-4733	SR 2313 (WILSHIRE BOULEVARD) TO FOREST HILLS DRIVE. INTERSECTION IMPROVEMENTS.	C	YES	UNDER CONSTRUCTION
NORTHAMPTON	B-4212	KIRBY'S CREEK. REPLACE BRIDGE NO. 77	C	YES	UNDER CONSTRUCTION
ONslow	B-4214	NEW RIVER. REPLACE BRIDGE NO. 24	M	YES	IN PROGRESS
ONslow	EB-4705	LEJEUNE BOULEVARD GREENWAY, SOUTH SIDE OF NC 24 (LEJEUNE BOULEVARD) FROM E-3407 TO MONTFORD POINT ROAD.	C	YES	DELAYED TO 2009
ONslow	R-4405	NATIONAL HIGHWAY SYSTEM GUARDRAIL REHABILITATION. UPGRADE SUBSTANDARD GUARDRAIL, END TREATMENTS AND BRIDGE ANCHOR UNITS.	C	YES	UNDER CONSTRUCTION
ORANGE	B-4218	NEW HOPE CREEK. REPLACE BRIDGE NO. 108	C	YES	UNDER CONSTRUCTION
ORANGE	B-4592	ENO RIVER. REPLACE BRIDGE NO. 64	R	YES	IN PROGRESS
ORANGE	C-4924A	TRIANGLE J COUNCIL OF GOVERNMENTS (COG). DEVELOP A FLEXIBLE WORK SCHEDULE FOR EMPLOYEES AND ORGANIZATIONS IN TRIANGLE OZONE NON-ATTAINMENT AREA FOR THREE YEARS.	N	YES	IN PROGRESS
ORANGE	C-4924B	TRIANGLE J COUNCIL OF GOVERNMENTS (COG). DEVELOP A FLEXIBLE WORK SCHEDULE FOR EMPLOYEES AND ORGANIZATIONS IN TRIANGLE OZONE NON-ATTAINMENT AREA FOR THREE YEARS.	N	YES	IN PROGRESS
ORANGE	C-4932A	CONSTRUCT A 125 SPACE PARK AND RIDE LOT. SECTION A: DURHAM-CHAPEL HILL-CARRBORO (DCHC) MPO TO PARTICIPATE IN CONSTRUCTION AND OPERATING ASSISTANCE FOR THREE YEARS FOR A NEW TRANSIT SERVICE.	C	YES	UNDER CONSTRUCTION
ORANGE	C-4932B	CONSTRUCT A 125 SPACE PARK AND RIDE LOT. SECTION B: TRIANGLE AREA (TARPO) RPO TO PARTICIPATE IN CONSTRUCTION AND OPERATING ASSISTANCE FOR THREE YEARS FOR A NEW TRANSIT SERVICE.	C	YES	UNDER CONSTRUCTION
ORANGE	EL-4994	BOLIN CREEK GREENWAY.	C	YES	UNDER CONSTRUCTION
ORANGE	EL-4995	DRY CREEK GREENWAY.	C	YES	UNDER CONSTRUCTION
ORANGE	I-4716	I-85 TO DURHAM COUNTY LINE. GRIND AND RESEAL JOINTS.	C	NO	DELAYED TO 2009
ORANGE	R-4468	HILLSBOROUGH WEIGH STATION. COMMERCIAL VEHICLE INFORMATION SYSTEM NETWORK (CVISN) TO SCREEN TRUCK ON-BOARD TRANSPONDERS.	C	YES	UNDER CONSTRUCTION
ORANGE	U-3475	DCHC UNIFIED PLANNING WORK PROGRAM - SPECIAL PROJECTS SUPPLEMENT.	E	YES	IN PROGRESS
ORANGE	U-4726	DCHC URBAN AREA BICYCLE AND PEDESTRIAN ALLOCATION.	C	YES	IN PROGRESS
ORANGE	U-4727	DCHC URBAN AREA PLANNING ALLOCATION AND UNIFIED WORK PROGRAM - ONGOING ACTIVITIES.	C	YES	IN PROGRESS

ACCOMPLISHMENTS

FEDERAL FISCAL YEAR 08

COUNTY	ID NO.	DESCRIPTION	TYPE WORK	WORK STARTED	REMARKS
PASQUOTANK	B-3929	RIVERSIDE AVENUE OVER CHARLES CREEK. REPLACE BRIDGE NO. 28	R C	YES NO	IN ACQUISITION DELAYED TO 2009
PERQUIMANS	B-4226	BEAR SWAMP CANAL. REPLACE BRIDGE NO. 62	C	YES	UNDER CONSTRUCTION
PERQUIMANS	B-4228	SUTTON CREEK. REPLACE BRIDGE NO. 59	C	YES	UNDER CONSTRUCTION
PERSON	R-4906	REPLACEMENT OF BRIDGE NO. 59 OVER STORY'S CREEK AND BRIDGE NO. 86 OVER A CREEK.	R C	YES NO	IN PROGRESS DELAYED TO 2009
PITT	B-3684	TAR RIVER. REPLACE BRIDGE NO. 129 TAR RIVER OVERFLOW. REPLACE BRIDGE NO. 127	C	YES	UNDER CONSTRUCTION
PITT	B-4020	TRANTERS CREEK. REPLACE BRIDGE NO. 8	C	YES	UNDER CONSTRUCTION
PITT	B-4022	TRANTERS CREEK. REPLACE BRIDGE NO. 90	C	YES	UNDER CONSTRUCTION
PITT	B-4231	SWIFT CREEK. REPLACE BRIDGE NO. 53	C	YES	UNDER CONSTRUCTION
PITT	B-4234	CONETOE CREEK. REPLACE BRIDGE NO. 98	C	YES	DELAYED TO 2009
PITT	B-4237	FORK SWAMP. REPLACE BRIDGE NO. 25	C	NO	DELAYED TO 2009
PITT	P-5000	TRACK IMPROVEMENTS AT NORFOLK SOUTHERN AND CSX TRANSPORTATION RAILROADS. STREAMLINE RAIL NETWORK TO MINIMIZE BLOCKING OF HIGHWAY-RAILROAD AT GRADE CROSSINGS.	C	YES	IN PROGRESS
POLK	B-3019	PACOLET RIVER. REPLACE BRIDGE NO. 19	C	YES	COMPLETED
POLK	B-4239	PACOLET RIVER. REPLACE BRIDGE NO. 2	R	YES	COMPLETED
RANDOLPH	B-4244	CREEK. REPLACE BRIDGE NO. 140	C	YES	UNDER CONSTRUCTION
RANDOLPH	B-4245	RICHLAND CREEK. REPLACE BRIDGE NO. 257	C	YES	UNDER CONSTRUCTION
RANDOLPH	B-4246	RICHLAND CREEK. REPLACE BRIDGE NO. 228	C	YES	UNDER CONSTRUCTION
RANDOLPH	B-4613	FORK CREEK. REPLACE BRIDGE NO. 415	R	YES	IN PROGRESS
RANDOLPH	C-4936B	PIEDMONT AUTHORITY FOR REGIONAL TRANSPORTATION (PART). IMPLEMENT A REGIONAL AIR QUALITY AWARENESS PROGRAM.	N	YES	IN PROGRESS
RANDOLPH	C-4936C	PIEDMONT AUTHORITY FOR REGIONAL TRANSPORTATION (PART). IMPLEMENT A REGIONAL AIR QUALITY AWARENESS PROGRAM.	N	YES	IN PROGRESS
RANDOLPH	C-4936D	PIEDMONT AUTHORITY FOR REGIONAL TRANSPORTATION (PART). IMPLEMENT A REGIONAL AIR QUALITY AWARENESS PROGRAM.	N	YES	IN PROGRESS
RANDOLPH	I-4407	SOUTH OF NC 134-US 220 BUSINESS TO NORTH OF SR 1462 IN ASHEBORO. SAFETY IMPROVEMENTS TO BRING FACILITY TO INTERSTATE STANDARDS.	R	YES	IN PROGRESS
RANDOLPH	K-3807	NEW PAIR OF REST AREAS ON I-73/74 CORRIDOR SOUTH OF ASHEBORO.	C	YES	UNDER CONSTRUCTION

ACCOMPLISHMENTS

FEDERAL FISCAL YEAR 08

COUNTY	ID NO.	DESCRIPTION	TYPE WORK	WORK STARTED	REMARKS
RANDOLPH	R-2606B	SOUTH OF SR 1920 TO US 220 NORTH OF ASHEBORO. FREEWAY ON NEW LOCATION.	R	YES	IN PROGRESS
			C	YES	UNDER CONSTRUCTION
RANDOLPH	R-2606C	SOUTH OF SR 1920 TO US 220 NORTH OF ASHEBORO. FREEWAY ON NEW LOCATION.	R	YES	IN PROGRESS
			C	YES	UNDER CONSTRUCTION
RANDOLPH	R-2606PB	SOUTH OF SR 1920 TO US 220 NORTH OF ASHEBORO. FREEWAY ON NEW LOCATION.	CG	YES	PAYBACK IN PROGRESS
RANDOLPH	R-4425	NATIONAL HIGHWAY SYSTEM GUARDRAIL REHABILITATION. UPGRADE SUBSTANDARD GUARDRAIL, END TREATMENTS AND BRIDGE ANCHOR UNITS.	C	YES	UNDER CONSTRUCTION
RANDOLPH	U-3600A	US 220 BUSINESS (NORTH FAYETTEVILLE STREET), SR 2261 (OLD LIBERTY ROAD) TO US 220 AT US 311. WIDEN TO MULTILANES.	R	NO	DELAYED TO 2009
RICHMOND	B-4247	BIG MOUNTAIN CREEK. REPLACE BRIDGE NO. 129	C	NO	DELAYED TO 2009
RICHMOND	R-2502A	SR 1001 TO EXISTING FOUR LANES IN MOORE COUNTY. WIDEN TO MULTI-LANES.	C	YES	IN PROGRESS
RICHMOND	R-2502B	SR 1001 TO EXISTING FOUR LANES IN MOORE COUNTY. WIDEN TO MULTI-LANES.	C	YES	IN PROGRESS
RICHMOND	R-3421A	BYPASS OF ROCKINGHAM. FOUR LANES DIVIDED ON NEW LOCATION.	R	YES	IN PROGRESS
RICHMOND	R-4425	NATIONAL HIGHWAY SYSTEM GUARDRAIL REHABILITATION. UPGRADE SUBSTANDARD GUARDRAIL, END TREATMENTS AND BRIDGE ANCHOR UNITS.	C	YES	UNDER CONSTRUCTION
RICHMOND	U-3456	US 1 (FAYETTEVILLE ROAD), SR 1424 (RICHMOND ROAD) TO SR 1640 (WIREGRASS ROAD)-SR 1422 (LEDBETTER ROAD). WIDEN TO MULTI-LANES.	C	YES	UNDER CONSTRUCTION
ROBESON	B-3898	SWAMP. REPLACE BRIDGE NO. 41	C	YES	UNDER CONSTRUCTION
ROBESON	B-4249	ASHPOLE SWAMP. REPLACE BRIDGE NO. 143	R	YES	DELAYED TO 2009
			M	YES	DELAYED TO 2009
			C	YES	DELAYED TO 2009
ROBESON	B-4250	BIG MARSH SWAMP. REPLACE BRIDGE NO. 35	C	YES	UNDER CONSTRUCTION
ROBESON	B-4251	OLD FIELD SWAMP. REPLACE BRIDGE NO. 94	R	YES	COMPLETED
			M	YES	COMPLETED
			C	YES	UNDER CONSTRUCTION
ROBESON	R-4405	NATIONAL HIGHWAY SYSTEM GUARDRAIL REHABILITATION. UPGRADE SUBSTANDARD GUARDRAIL, END TREATMENTS AND BRIDGE ANCHOR UNITS.	C	YES	UNDER CONSTRUCTION
ROBESON	R-5017	SR 2033 TO SR 1004. UPGRADE ROADWAY.	R	YES	COMPLETED
			C	YES	IN PROGRESS
ROBESON	R-5018	NC 72 (ROBERTS AVENUE) TO EAST OF SR 2110 (SNAKE ROAD). WIDEN TO THREE LANES.	R	YES	COMPLETED
			C	YES	UNDER CONSTRUCTION

ACCOMPLISHMENTS

FEDERAL FISCAL YEAR 08

COUNTY	ID NO.	DESCRIPTION	TYPE WORK	WORK STARTED	REMARKS
ROBESON	R-5019	ROBESON COMMUNITY COLLEGE TO NORTH OF SR 1752 (RENNERT ROAD) AND SR 1765. WIDEN TO THREE LANES.	R C	YES YES	COMPLETED UNDER CONSTRUCTION
ROBESON	U-2519	OUTER LOOP, I-95 SOUTH OF FAYETTEVILLE TO WEST OF NC 24-87 (BRAGG BOULEVARD). FREEWAY ON NEW LOCATION.	M	YES	IN PROGRESS
ROBESON	W-4704	SR 2210. CONVERT AT GRADE INTERSECTION TO GRADE SEPARATION.	R	YES	IN ACQUISITION
ROCKINGHAM	B-4252	BIG BEAVER ISLAND CREEK. REPLACE BRIDGE NO. 95. LITTLE BEAVER ISLAND CREEK. REPLACE BRIDGE NO. 67	C	YES	UNDER CONSTRUCTION
ROCKINGHAM	B-4254	ROSE CREEK. REPLACE BRIDGE NO. 89	C	YES	UNDER CONSTRUCTION
ROCKINGHAM	B-4822	ROCK HOUSE CREEK. REPLACE BRIDGE NO. 54	R	NO	DELAYED TO 2009
ROCKINGHAM	C-4936B	PIEDMONT AUTHORITY FOR REGIONAL TRANSPORTATION (PART). IMPLEMENT A REGIONAL AIR QUALITY AWARENESS PROGRAM.	N	YES	IN PROGRESS
ROCKINGHAM	C-4936C	PIEDMONT AUTHORITY FOR REGIONAL TRANSPORTATION (PART). IMPLEMENT A REGIONAL AIR QUALITY AWARENESS PROGRAM.	N	YES	IN PROGRESS
ROCKINGHAM	C-4936D	PIEDMONT AUTHORITY FOR REGIONAL TRANSPORTATION (PART). IMPLEMENT A REGIONAL AIR QUALITY AWARENESS PROGRAM.	N	YES	IN PROGRESS
ROCKINGHAM	W-5003	SR 2422 (MONROETON ROAD)-SR 2426 (CUNNINGHAM MILL ROAD). WIDEN FOR LEFT TURN LANES AND INSTALL TRAFFIC SIGNAL.	R C	YES YES	COMPLETED UNDER CONSTRUCTION
ROWAN	B-2085	NORTH ELLIS STREET OVER SOUTHERN RAILWAY. REPLACE BRIDGE NO. 393	C	NO	DELAYED TO 2010
ROWAN	B-3234	CREEK. REPLACE BRIDGE NO. 78.	R	YES	IN PROGRESS
ROWAN	EB-4713	KELSEY-SCOTT PARK - CATAWBA COLLEGE GREENWAY CONNECTOR	C	YES	DELAYED TO 2010
ROWAN	I-2304	NORTH OF SR 2120 (EXIT 81) IN ROWAN COUNTY TO US 29-52-70/I-85 BUSINESS (EXIT 87). ADDITIONAL LANES AND BRIDGE RECONSTRUCTION. (PROJECT INCLUDES B-3833)	R C	NO NO	DELAYED TO 2009 DELAYED TO 2009
ROWAN	I-4718PB	CABARRUS COUNTY LINE TO NC 152. REPAIR PAVEMENT AND OVERLAY.	CG	YES	PAYBACK IN PROGRESS
ROWAN	P-2908	CAPITAL AND OPERATIONS COST OF TRAIN 79/80 BETWEEN CHARLOTTE AND ROCKY MOUNT.	O	YES	IN PROGRESS
ROWAN	P-2918	TRAIN 73/74 OPERATIONS BETWEEN CHARLOTTE AND RALEIGH AND CAPITAL YARD MAINTENANCE FACILITY.	O	YES	IN PROGRESS
ROWAN	P-4902	RAIL TRACK REPLACEMENT AND CONSTRUCTION	R C	YES YES	COMPLETED UNDER CONSTRUCTION
ROWAN	R-2911B	SR 2318 IN STATESVILLE TO US 601 IN SALISBURY. WIDEN TO MULTI-LANES, PART ON NEW LOCATION.	C	YES	UNDER CONSTRUCTION
RUTHERFORD	B-3697	BROAD RIVER. REPLACE BRIDGE NO. 270	C	YES	COMPLETED

ACCOMPLISHMENTS

FEDERAL FISCAL YEAR 08

COUNTY	ID NO.	DESCRIPTION	TYPE WORK	WORK STARTED	REMARKS
RUTHERFORD	B-4258	BROAD RIVER. REPLACE BRIDGE NO. 7	C	YES	UNDER CONSTRUCTION
RUTHERFORD	B-4263	CATHEY'S CREEK. REPLACE BRIDGE NO. 41	C	YES	UNDER CONSTRUCTION
RUTHERFORD	B-4264	WEBB CREEK. REPLACE BRIDGE NO. 351	C	NO	DELAYED TO 2009
RUTHERFORD	B-4265	FIRST BROAD RIVER. REPLACE BRIDGE NO. 202	R	YES	COMPLETED
RUTHERFORD	B-4631	CREEK. REPLACE BRIDGE NO. 526	C	YES	UNDER CONSTRUCTION
RUTHERFORD	R-2233	SOUTH CAROLINA STATE LINE TO NORTH OF SR 1366 (ROPER LOOP ROAD). WIDEN TO MULTI-LANES WITH BYPASS OF RUTHERFORDTON ON NEW LOCATION.	M	NO	DELAYED TO 2009
RUTHERFORD	W-5004	SR 1008 TO US 221 IN RUTHERFORD COUNTY. SR 1510 TO MCDOWELL COUNTY LINE, RUTHERFORD COUNTY TO BURKE COUNTY IN MCDOWELL COUNTY. INSTALL SHOULDER GUARDRAIL.	C	YES	UNDER CONSTRUCTION
SAMPSON	B-1382	BLACK RIVER OVERFLOW. REPLACE BRIDGE NO. 26 BLACK RIVER. REPLACE BRIDGE NO. 12	C	YES	UNDER CONSTRUCTION
SAMPSON	B-3613	SOUTH RIVER. REPLACE BRIDGE NO. 44	R M	YES YES	IN ACQUISITION IN PROGRESS
SAMPSON	B-3654	MINGO SWAMP. REPLACE BRIDGE NO. 29 AND BRIDGE NO. 53	R M	NO NO	DELAYED TO 2009 DELAYED TO 2009
SAMPSON	R-2303A	WEST OF SR 1006 (MAXWELL ROAD-CLINTON ROAD) IN CUMBERLAND COUNTY TO I-40 IN DUPLIN COUNTY AT WARSAW. FOUR LANES DIVIDED, PART ON NEW LOCATION.	R	NO	DELAYED TO 2009
SAMPSON	R-4405	NATIONAL HIGHWAY SYSTEM GUARDRAIL REHABILITATION. UPGRADE SUBSTANDARD GUARDRAIL, END TREATMENTS AND BRIDGE ANCHOR UNITS.	C	YES	UNDER CONSTRUCTION
SCOTLAND	B-3373B	GUM SWAMP CREEK SPILLWAY. REPLACE BRIDGE NO. 62 AND REMOVE BRIDGE NO. 61.	C	YES	UNDER CONSTRUCTION
SCOTLAND	B-4274	BIG SHOE HEEL CREEK. REPLACE BRIDGE NO. 14	C	YES	UNDER CONSTRUCTION
SCOTLAND	R-4425	NATIONAL HIGHWAY SYSTEM GUARDRAIL REHABILITATION. UPGRADE SUBSTANDARD GUARDRAIL, END TREATMENTS AND BRIDGE ANCHOR UNITS.	C	YES	UNDER CONSTRUCTION
STANLY	B-3909	LONG CREEK. REPLACE BRIDGE NO. 99	R M	YES YES	IN PROGRESS IN PROGRESS
STANLY	B-4276	LONG CREEK. REPLACE BRIDGE NO. 33	C	YES	UNDER CONSTRUCTION
STANLY	B-4279	SCALY BARK CREEK. REPLACE BRIDGE NO. 120	R	YES	COMPLETED
STANLY	B-4644	HARDY CREEK. REPLACE BRIDGE NO. 57	R C	YES YES	COMPLETED UNDER CONSTRUCTION
STANLY	R-2320	US 74 IN WADESBORO TO NC 24-27 IN ALBEMARLE. WIDEN TO FOUR-LANE DIVIDED, SOME RELOCATION.	M	YES	COMPLETED

ACCOMPLISHMENTS

FEDERAL FISCAL YEAR 08

COUNTY	ID NO.	DESCRIPTION	TYPE WORK	WORK STARTED	REMARKS
STANLY	U-3300	SR 1542 (RIDGE STREET EXTENSION), NORTHEAST CONNECTOR (U-2400) TO NC 740. TWO LANES, SOME NEW LOCATION.	M	YES	IN PROGRESS
STATEWIDE	B-4700	FEDERAL-AID ON SYSTEM (FA) ROUTES. ADDRESS PREVENTATIVE MAINTENANCE AND SAFETY ISSUES AT SELECTED BRIDGE SITES.	C	YES	UNDER CONSTRUCTION
STATEWIDE	B-9999	BRIDGE INSPECTION PROGRAM.	I	YES	IN PROGRESS
STATEWIDE	E-4018	NATIONAL RECREATIONAL TRAILS.	C	YES	UNDER CONSTRUCTION
STATEWIDE	E-9999	ENHANCEMENT BALANCE.	C	YES	IN PROGRESS
STATEWIDE	EB-2956	STATEWIDE BICYCLE PROGRAM.	C	YES	IN PROGRESS
STATEWIDE	EB-2966	SAFETY-EDUCATION PROJECTS.	B	YES	IN PROGRESS
STATEWIDE	EB-3119	LOCAL BICYCLE MAPS: UPDATE, REVISE AND REPRINT.	MP	YES	IN PROGRESS
STATEWIDE	EB-3120	NORTH CAROLINA BICYCLING HIGHWAYS MAPS: UPDATE AND REPRINT.	MP	YES	IN PROGRESS
STATEWIDE	EB-3314	STATEWIDE PEDESTRIAN FACILITIES PROGRAM.	C	YES	IN PROGRESS
STATEWIDE	EB-4013	SPOT IMPROVEMENTS: SHORT PAVEMENT SECTIONS, BICYCLE RACKS AND SIGNING NEEDS.	C	YES	UNDER CONSTRUCTION
STATEWIDE	EB-4409	MAP AND SIGN: URBAN, COUNTY AND REGIONAL BIKE ROUTES. IN CALDWELL, CARTERET (MOREHEAD CITY), CATAWBA, DUPLIN, COLUMBUS (WHITEVILLE), DUPLIN, GOLDSBORO MPO, HALIFAX, IREDELL, MADISON, MONTGOMERY, PAMLICO, POLK, ROCKINGHAM, SCOTLAND, TYRELL AND WILKES COUNTIES.	C	YES	IN PROGRESS
STATEWIDE	EB-4410	AREA-WIDE BICYCLE IMPROVEMENTS FEASIBILITY STUDIES.	F	YES	IN PROGRESS
STATEWIDE	EB-4411	ROADWAY IMPROVEMENTS FOR BICYCLE SAFETY ON STATE AND LOCAL DESIGNATED BIKE ROUTES.	C	YES	UNDER CONSTRUCTION
STATEWIDE	ER-2971	SIDEWALK PROGRAM IN ALL FOURTEEN HIGHWAY DIVISIONS.	C	YES	UNDER CONSTRUCTION
STATEWIDE	ER-2973	ROADSIDE BEAUTIFICATION PROJECTS IN ALL FOURTEEN HIGHWAY DIVISIONS.	L	YES	UNDER CONSTRUCTION
STATEWIDE	ER-3100	PLANTING OF WILDFLOWERS AND PERENNIAL BULBS ON FEDERAL-AID SYSTEM.	L	YES	UNDER CONSTRUCTION
STATEWIDE	ER-3101	SPECIAL EVENTS PLANTING STATEWIDE.	L	YES	IN PROGRESS
STATEWIDE	ER-3102	IMPLEMENTATION OF STATEWIDE SCENIC BYWAYS PROGRAM.	N	YES	IN PROGRESS
STATEWIDE	ER-3611	COLOR CANOPY AND TREE PLANTING STATEWIDE.	L	YES	IN PROGRESS
STATEWIDE	I-4922	STATEWIDE WEIGH STATION PROGRAM.	C	YES	UNDER CONSTRUCTION
STATEWIDE	K-4704	INTERSTATE REST AREA SYSTEM PRESERVATION. PAVEMENT, PAVEMENT MARKING, CURB AND GUTTER, SIDEWALKS AND OTHER REHABILITATION ITEMS.	C	YES	UNDER CONSTRUCTION

ACCOMPLISHMENTS

FEDERAL FISCAL YEAR 08

COUNTY	ID NO.	DESCRIPTION	TYPE WORK	WORK STARTED	REMARKS
STATEWIDE	L-1000	REPLACEMENT PLANTS AT SELECTED LOCATIONS WITHIN THE 14 HIGHWAY DIVISIONS. LANDSCAPE.	L	YES	UNDER CONSTRUCTION
STATEWIDE	L-2133	PLANTING OF PERENNIAL BULBS AND WILDFLOWERS WITHIN THE 14 HIGHWAY DIVISIONS. LANDSCAPE.	L	YES	UNDER CONSTRUCTION
STATEWIDE	L-2500	COLOR AND CANOPY AND TREE PLANTING.	L	YES	UNDER CONSTRUCTION
STATEWIDE	M-0360	DESIGN SERVICES, PRELIMINARY ENGINEERING FOR MISCELLANEOUS PROJECTS.	E	YES	IN PROGRESS
STATEWIDE	M-0376	STATEWIDE GEOTECHNICAL STUDIES AND INVESTIGATIONS PROJECT TO COVER NON-PROJECT SPECIFIC WORK.	E	YES	IN PROGRESS
STATEWIDE	M-0391	STRUCTURE DESIGN, PRELIMINARY ENGINEERING FOR MISCELLANEOUS PROJECTS	E	YES	IN PROGRESS
STATEWIDE	M-0392	HYDRAULICS, PRELIMINARY ENGINEERING FOR MISCELLANEOUS PROJECTS.	E	YES	IN PROGRESS
STATEWIDE	P-3309	AT-GRADE CROSSING ELIMINATION AND IMPROVEMENT PROJECTS, CORRIDOR INVENTORIES AND STUDIES IN ALL FOURTEEN (14) DIVISIONS.	C	YES	UNDER CONSTRUCTION
STATEWIDE	P-3418	PLANNING, MANAGEMENT AND RESEARCH STUDIES.	F	YES	IN PROGRESS
STATEWIDE	P-3809	RAILROAD SAFETY INSPECTIONS IN ALL FOURTEEN (14) DIVISIONS.	I	YES	IN PROGRESS
STATEWIDE	P-3819	FEDERALLY-DESIGNATED HIGH SPEED RAIL CORRIDOR BETWEEN CHARLOTTE AND VIRGINIA STATE LINE, ENVIRONMENTAL STUDY, PRELIMINARY ENGINEERING, RIGHT OF WAY, DESIGN AND CONSTRUCTION.	C	YES	IN PROGRESS
STATEWIDE	P-4001	RAIL INDUSTRIAL ACCESS PROGRAM.	C	YES	IN PROGRESS
STATEWIDE	P-4700	RAILROAD STATION REHABILITATION PROJECTS.	C	YES	UNDER CONSTRUCTION
STATEWIDE	P-4701	CAPACITY AND TRAVEL TIME IMPROVEMENTS TO FREIGHT AND PASSENGER RAIL CORRIDORS, NEW EQUIPMENT AND MATCH FOR FEDERAL FUNDS.	C	YES	UNDER CONSTRUCTION
STATEWIDE	P-4702	MAINTENANCE OF RAILROAD TRACK AND SIGNAL IMPROVEMENTS.	C	YES	UNDER CONSTRUCTION
STATEWIDE	R-2929	NATIONAL PARKS SERVICE SPOT SAFETY AND SIGN REHABILITATION.	C	YES	UNDER CONSTRUCTION
STATEWIDE	R-2930	NATIONAL PARKS SERVICE EMERGENCY PAVEMENT REHABILITATION.	C	YES	UNDER CONSTRUCTION
STATEWIDE	R-4049	TRAFFIC OPERATIONS (INCIDENT MANAGEMENT, 511, SMARTLINK, TEC, TMC)	C	YES	IN PROGRESS
STATEWIDE	R-4067	POSITIVE GUIDANCE PROGRAM (PAVEMENT MARKINGS AND MARKERS, LED SIGNAL HEAD REPLACEMENT)	C	YES	UNDER CONSTRUCTION
STATEWIDE	R-4073	ASPHALT MATERIALS TESTING LABORATORIES CORRECTIVE ACTION PLAN FOR GROUNDWATER CLEAN-UP AT 54 SITES.	C	YES	IN PROGRESS
STATEWIDE	R-4436	NPDES PERMITS, RETROFIT FOURTEEN SITES PER YEAR TO PROTECT WATER QUALITY.	C	YES	IN PROGRESS

ACCOMPLISHMENTS

FEDERAL FISCAL YEAR 08

COUNTY	ID NO.	DESCRIPTION	TYPE WORK	WORK STARTED	REMARKS
STATEWIDE	R-4500	ECONOMIC DEVELOPMENT.	C	YES	IN PROGRESS
STATEWIDE	R-4701	TRAFFIC SYSTEM OPERATIONS PROGRAM (SIGNAL MAINTENANCE).	C	YES	IN PROGRESS
STATEWIDE	R-4950A	STATEWIDE ENVIRONMENTAL MITIGATION AND MINIMIZATION (STATE CONSTRUCTION).	A	YES	IN PROGRESS
STATEWIDE	R-4950B	STATEWIDE ENVIRONMENTAL MITIGATION AND MINIMIZATION (STATE CONSTRUCTION).	M	YES	IN PROGRESS
STATEWIDE	R-4951A	STATEWIDE ENVIRONMENTAL MITIGATION AND MINIMIZATION (INTRASTATE).	A	YES	IN PROGRESS
STATEWIDE	R-4951B	STATEWIDE ENVIRONMENTAL MITIGATION AND MINIMIZATION (INTRASTATE).	M	YES	UNDER CONSTRUCTION
STATEWIDE	R-4952A	STATEWIDE ENVIRONMENTAL MITIGATION AND MINIMIZATION (URBAN LOOP).	A	YES	IN PROGRESS
STATEWIDE	R-4952B	STATEWIDE ENVIRONMENTAL MITIGATION AND MINIMIZATION (URBAN LOOP).	M	YES	IN PROGRESS
STATEWIDE	R-4953A	STATEWIDE ENVIRONMENTAL MITIGATION AND MINIMIZATION (NATIONAL HIGHWAY SYSTEM).	A	YES	IN PROGRESS
STATEWIDE	R-4953B	STATEWIDE ENVIRONMENTAL MITIGATION AND MINIMIZATION (NATIONAL HIGHWAY SYSTEM).	M	YES	IN PROGRESS
STATEWIDE	R-4954A	STATEWIDE ENVIRONMENTAL MITIGATION AND MINIMIZATION (SURFACE TRANSPORTATION PROGRAM).	A	YES	IN PROGRESS
STATEWIDE	R-4954B	STATEWIDE ENVIRONMENTAL MITIGATION AND MINIMIZATION (SURFACE TRANSPORTATION PROGRAM).	M	YES	IN PROGRESS
STATEWIDE	R-4955A	STATEWIDE ENVIRONMENTAL MITIGATION AND MINIMIZATION (INTERSTATE MAINTENANCE).	A	YES	IN PROGRESS
STATEWIDE	R-4955B	STATEWIDE ENVIRONMENTAL MITIGATION AND MINIMIZATION (INTERSTATE MAINTENANCE).	M	YES	IN PROGRESS
STATEWIDE	R-4956A	STATEWIDE ENVIRONMENTAL MITIGATION AND MINIMIZATION (BRIDGE PROGRAM).	A	YES	IN PROGRESS
STATEWIDE	R-4956B	STATEWIDE ENVIRONMENTAL MITIGATION AND MINIMIZATION (BRIDGE PROGRAM).	M	YES	IN PROGRESS
STATEWIDE	R-4957A	STATEWIDE ENVIRONMENTAL MITIGATION AND MINIMIZATION (HIGH PRIORITY).	A	YES	IN PROGRESS
STATEWIDE	R-4957B	STATEWIDE ENVIRONMENTAL MITIGATION AND MINIMIZATION (HIGH PRIORITY).	M	YES	IN PROGRESS
STATEWIDE	R-4958A	STATEWIDE ENVIRONMENTAL MITIGATION AND MINIMIZATION (APPALACHIAN DEVELOPMENT).	A	YES	IN PROGRESS
STATEWIDE	R-4958B	STATEWIDE ENVIRONMENTAL MITIGATION AND MINIMIZATION (APPALACHIAN DEVELOPMENT).	M	YES	IN PROGRESS
STATEWIDE	R-8888	STATEWIDE PLANNING FOR TRAFFIC FORECASTING, PRE-TIP PLANNING AND PURPOSE AND NEED STUDIES.	F	YES	IN PROGRESS

ACCOMPLISHMENTS

FEDERAL FISCAL YEAR 08

COUNTY	ID NO.	DESCRIPTION	TYPE WORK	WORK STARTED	REMARKS
STATEWIDE	SR-5000	SAFE ROUTES TO SCHOOL PROGRAM. EDUCATIONAL, TRAINING AND OTHER NON-INFRASTRUCTURE NEEDS.	N	YES	IN PROGRESS
STATEWIDE	SR-5001	SAFE ROUTES TO SCHOOL PROGRAM. PROJECTS TO IMPROVE SAFETY, REDUCE TRAFFIC, FUEL CONSUMPTION AND AIR POLLUTION IN VICINITY OF SCHOOLS.	C	YES	UNDER CONSTRUCTION
STATEWIDE	W-4447	SAFETY MANAGEMENT PROGRAM, PROJECT IDENTIFICATION, ANALYSIS AND PRELIMINARY ENGINEERING.	E	YES	IN PROGRESS
STATEWIDE	W-9999	HIGH HAZARD BALANCE, FISCAL YEARS 07-13.	C	YES	UNDER CONSTRUCTION
STATEWIDE	Y-4415	HIGHWAY-RAIL CROSSING INVENTORY.	C	YES	IN PROGRESS
STATEWIDE	Y-4800	TRAFFIC SEPARATION STUDY IMPLEMENTATION AND CLOSURES.	C	YES	UNDER CONSTRUCTION
STATEWIDE	Y-9999	HIGHWAY-RAIL CROSSING SAFETY IMPROVEMENTS, PASSENGER ROUTES.	C	YES	UNDER CONSTRUCTION
STATEWIDE	Z-4500	HIGHWAY-RAIL CROSSING SAFETY IMPROVEMENTS.	C	YES	UNDER CONSTRUCTION
STOKES	B-4281	DAN RIVER. REPLACE BRIDGE NO. 60	C	YES	UNDER CONSTRUCTION
STOKES	B-4282	PINCH GUT CREEK. REPLACE BRIDGE NO. 54	C	YES	UNDER CONSTRUCTION
STOKES	R-2201	KING-TOBACCOVILLE ROAD (MAIN STREET). RJR ENTRANCE TO SR 1115 (KIRBY ROAD). WIDEN TO MULTI-LANES. INTERSECTION IMPROVEMENTS AT SR 1105 (MEADOWBROOK ROAD).	M	YES	COMPLETED
STOKES	U-4741	VARIOUS GREENWAY AND SIDEWALK PROJECTS WITHIN MPO AREA.	C	YES	IN PROGRESS
STOKES	U-4742	INTERSECTION IMPROVEMENTS AT VARIOUS LOCATIONS WITHIN METROPOLITAN PLANNING ORGANIZATION (MPO) AREA.	C	YES	IN PROGRESS
SURRY	B-3911	SADDLE MOUNTAIN CREEK. REPLACE BRIDGE NO. 38	R	YES	COMPLETED
SURRY	B-4285	PAULS CREEK. REPLACE BRIDGE NO. 221	C	YES	UNDER CONSTRUCTION
SURRY	B-4646	TOMS CREEK. REPLACE BRIDGE NO. 132	R	YES	COMPLETED
SURRY	SI-4812	US 52 RAMPS TO WEST OF FOOD LION SHOPPING CENTER ENTRANCE. WIDEN TO MULTI-LANES.	C	NO	DELAYED TO 2009
SWAIN	R-4412	NATIONAL HIGHWAY SYSTEM GUARDRAIL REHABILITATION. UPGRADE SUBSTANDARD GUARDRAIL, END TREATMENTS AND BRIDGE ANCHOR UNITS.	C	YES	UNDER CONSTRUCTION
TRANSYLVANIA	R-0619ED	SR 1756 IN JACKSON COUNTY TO NORTH OF SR 1307 IN TRANSYLVANIA COUNTY. PAVE TO SECONDARY ROAD STANDARDS.	C	YES	UNDER CONSTRUCTION
TRANSYLVANIA	R-0619EE	SR 1756 IN JACKSON COUNTY TO NORTH OF SR 1307 IN TRANSYLVANIA COUNTY. PAVE TO SECONDARY ROAD STANDARDS.	C	YES	UNDER CONSTRUCTION
TRANSYLVANIA	R-0619EF	SR 1756 IN JACKSON COUNTY TO NORTH OF SR 1307 IN TRANSYLVANIA COUNTY. PAVE TO SECONDARY ROAD STANDARDS.	C	YES	UNDER CONSTRUCTION

ACCOMPLISHMENTS

FEDERAL FISCAL YEAR 08

COUNTY	ID NO.	DESCRIPTION	TYPE WORK	WORK STARTED	REMARKS
TRANSYLVANIA	R-0619EI	SR 1756 IN JACKSON COUNTY TO NORTH OF SR 1307 IN TRANSYLVANIA COUNTY. PAVE TO SECONDARY ROAD STANDARDS.	C	YES	UNDER CONSTRUCTION
TYRRELL	B-4648	RIDERS CREEK. REPLACE BRIDGE NO. 17	C	NO	DELAYED TO POST YEAR
UNION	B-4295	WAXHAW CREEK. REPLACE BRIDGE NO. 188	R C	YES YES	COMPLETED UNDER CONSTRUCTION
UNION	B-4296	WEST FORK TWELVE MILE CREEK. REPLACE BRIDGE NO. 223	R	YES	COMPLETED
UNION	B-4649	WAXHAW CREEK. REPLACE BRIDGE NO. 377	C	YES	UNDER CONSTRUCTION
UNION	B-4651	SOUTH FORK CROOKED CREEK. REPLACE BRIDGE NO. 251	R C	NO NO	DELAYED TO 2009 DELAYED TO 2009
UNION	U-2547	SR 2188 (CHARLES STREET), SR 2181 (SUNSET DRIVE) TO SR 2100 (FRANKLIN STREET). WIDEN TO MULTI-LANES.	R	NO	DELAYED TO 2009
VANCE	I-2810	GRANVILLE COUNTY LINE (MILEPOST 208.5) TO US 158 BYPASS (MILEPOST 213.5) IN VANCE COUNTY. PAVEMENT AND BRIDGE REHABILITATION.	C	YES	UNDER CONSTRUCTION
VANCE	I-2810PB	GRANVILLE COUNTY LINE (MILEPOST 208.5) TO US 158 BYPASS (MILEPOST 213.5) IN VANCE COUNTY. PAVEMENT AND BRIDGE REHABILITATION.	CG	YES	PAYBACK IN PROGRESS
VANCE	U-4916	SR 1165 (BECKFORD DRIVE) - WIDEN TO MULTILANES	C	NO	DELAYED TO 2009
WAKE	B-3528	SYCAMORE CREEK. REPLACE BRIDGE NO. 429	C	YES	UNDER CONSTRUCTION
WAKE	B-3705	SMITHS CREEK. REPLACE BRIDGE NO. 125	C	YES	UNDER CONSTRUCTION
WAKE	B-3919	AUSTIN CREEK. REPLACE BRIDGE NO. 448 SMITHS CREEK. REPLACE BRIDGE NO. 140	R M	YES YES	IN PROGRESS COMPLETED
WAKE	B-4300	CLARKS CREEK. REPLACE BRIDGE NO. 29 WITH CULVERT	C	YES	UNDER CONSTRUCTION
WAKE	B-4301	POPLAR CREEK. REPLACE BRIDGE NO. 229	C	YES	UNDER CONSTRUCTION
WAKE	B-4302	TERRIBLE CREEK. REPLACE BRIDGE NO. 336	R M	YES YES	IN PROGRESS COMPLETED
WAKE	B-4303	LOWER BARTONS CREEK. REPLACE BRIDGE NO. 102	R M	YES YES	IN PROGRESS COMPLETED
WAKE	B-4304	BEAVER DAM CREEK. REPLACE BRIDGE NO. 143	R M	YES YES	IN PROGRESS COMPLETED
WAKE	C-4902	NCSU, NORTH CAROLINA SOLAR CENTER CLEAN TRANSPORTATION PROGRAM. DEVELOP AND ADMINISTER A SEVEN YEAR CLEAN FUEL-ADVANCED TECHNOLOGY REBATE PROGRAM IN ALL CMAQ ELIGIBLE COUNTIES TO REDUCE EMISSIONS.	N	YES	IN PROGRESS
WAKE	C-4923	CITYWIDE UPGRADE OF SIGNAL SYSTEM.	C	NO	DELAYED TO 2009

ACCOMPLISHMENTS

FEDERAL FISCAL YEAR 08

COUNTY	ID NO.	DESCRIPTION	TYPE WORK	WORK STARTED	REMARKS
WAKE	C-4924A	TRIANGLE J COUNCIL OF GOVERNMENTS (COG). DEVELOP A FLEXIBLE WORK SCHEDULE FOR EMPLOYEES AND ORGANIZATIONS IN TRIANGLE OZONE NON-ATTAINMENT AREA FOR THREE YEARS.	N	YES	IN PROGRESS
WAKE	C-4924B	TRIANGLE J COUNCIL OF GOVERNMENTS (COG). DEVELOP A FLEXIBLE WORK SCHEDULE FOR EMPLOYEES AND ORGANIZATIONS IN TRIANGLE OZONE NON-ATTAINMENT AREA FOR THREE YEARS.	N	YES	IN PROGRESS
WAKE	EB-4402	GREENWAY HERITAGE TRAIL: CAROL H. JOHNSON PARK TO SOUTH PARK.	C	YES	UNDER CONSTRUCTION
WAKE	I-4902	SR 1728 (WADE AVENUE, MILEPOST 289) TO I-440/US 1-64 (MILEPOST 293). PAVEMENT REPAIR.	C	NO	DELAYED TO 2008
WAKE	P-2908	CAPITAL AND OPERATIONS COST OF TRAIN 79/80 BETWEEN CHARLOTTE AND ROCKY MOUNT.	O	YES	IN PROGRESS
WAKE	P-2918	TRAIN 73/74 OPERATIONS BETWEEN CHARLOTTE AND RALEIGH AND CAPITAL YARD MAINTENANCE FACILITY.	O	YES	IN PROGRESS
WAKE	R-2809A	WAKE FOREST BYPASS, WEST OF SR 1923 (THOMSON MILL ROAD) TO EAST OF SR 2053 (JONES DAIRY ROAD). MULTI-LANES ON NEW LOCATION.	C	YES	UNDER CONSTRUCTION
WAKE	U-4410C	RTP ACCESS ROUTES.	C	YES	PAYBACK IN PROGRESS
WAKE	U-4410DB	RTP ACCESS ROUTES.	C	YES	UNDER CONSTRUCTION
WAKE	U-4703	TIMBER DRIVE EAST EXTENSION, NC 50 TO WHITE OAK ROAD. MULTI-LANES ON NEW LOCATION.	R M	YES YES	IN PROGRESS COMPLETED
WAKE	U-5024	NEW ROUTE - GREEN OAKS PARKWAY, SR 1152 (HOLLY SPRINGS-NEW HILL ROAD) TO NC 55 HOLLY SPRINGS BYPASS. MULTI-LANES ON NEW LOCATION.	C	YES	UNDER CONSTRUCTION
WAKE	U-9999B	CAPITAL AREA METROPOLITAN PLANNING ORGANIZATION (CAMPO) PLANNING (PL) SUPPLEMENT.			
WARREN	B-3706	FISHING CREEK. REPLACE BRIDGE NO. 20	R M	YES YES	IN PROGRESS COMPLETED
WARREN	B-3707	POND CREEK. REPLACE BRIDGE NO. 67	C	YES	UNDER CONSTRUCTION
WARREN	B-3921	FISHING CREEK. REPLACE BRIDGE NO. 45	R M	YES YES	IN PROGRESS COMPLETED
WARREN	B-4307	SHOCCO CREEK. REPLACE BRIDGE NO. 4	R M	YES YES	IN PROGRESS COMPLETED
WARREN	B-4308	SMITH CREEK. REPLACE BRIDGE NO. 107	R C	YES NO	COMPLETED DELAYED TO 2009
WARREN	B-4309	SIX POUND CREEK. REPLACE BRIDGE NO. 38	C	YES	UNDER CONSTRUCTION
WARREN	B-4312	SHOCCO CREEK. REPLACE BRIDGE NO. 42	M C	YES YES	COMPLETED UNDER CONSTRUCTION

ACCOMPLISHMENTS

FEDERAL FISCAL YEAR 08

COUNTY	ID NO.	DESCRIPTION	TYPE WORK	WORK STARTED	REMARKS
WARREN	B-4665	HAWTREE CREEK. REPLACE BRIDGE NO. 36	M C	YES YES	COMPLETED UNDER CONSTRUCTION
WASHINGTON	B-4314	MAUL CREEK. REPLACE BRIDGE NO. 29	C	YES	DELAYED TO 2009
WATAUGA	B-3377	COVE CREEK. REPLACE BRIDGE NO. 302 AND REMOVE BRIDGE NO. 168	R	YES	COMPLETED
WATAUGA	B-3928	SOUTH FORK NEW RIVER. REPLACE BRIDGE NO. 334	C	NO	DELAYED TO 2009
WATAUGA	B-4316	CREEK. REPLACE BRIDGE NO. 320	C	NO	DELAYED TO 2009
WATAUGA	B-4317	MIDDLE FORK CREEK. REPLACE BRIDGE NO. 16	C	YES	COMPLETED
WATAUGA	R-2237C	NORTH OF NC 268 TO MULTI-LANES NORTH OF BLOWING ROCK. WIDEN TO MULTI-LANES.	R	YES	COMPLETED
WATAUGA	R-2710	AVERY COUNTY LINE TO SR 1112 IN VALLE CRUCIS. SAFETY IMPROVEMENTS AND RESURFACE.	R	YES	IN PROGRESS
WATAUGA	U-4020	US 421 (KING STREET), NC 194 TO US 321 (HARDIN STREET). WIDEN TO MULTI-LANES.	R	NO	DELAYED TO 2009
WAYNE	B-4321	CREEK. REPLACE BRIDGE NO. 17	C	YES	UNDER CONSTRUCTION
WAYNE	B-4671	NAHUNTA SWAMP. REPLACE BRIDGE NO. 35	R C	YES NO	IN ACQUISITION DELAYED TO 2009
WAYNE	R-2554PB	GOLDSBORO BYPASS, WEST OF NC 581 IN WAYNE COUNTY TO EAST OF SR 1323 (PROMISE LAND ROAD) IN LENOIR COUNTY. FOUR LANE DIVIDED FREEWAY ON NEW LOCATION.	C	YES	IN PROGRESS
WILKES	B-4323	NORTH PRONG LEWIS FORK CREEK. REPLACE BRIDGE NO. 104	R C	YES YES	COMPLETED UNDER CONSTRUCTION
WILKES	B-4675	ROCKY CREEK. REPLACE BRIDGE NO. 34	C	YES	COMPLETED
WILSON	B-4326	BLOOMERY SWAMP. REPLACE BRIDGE NO. 79	C	YES	UNDER CONSTRUCTION
WILSON	B-4682	CONTENTNEA CREEK. REPLACE BRIDGE NO. 2	R	YES	IN ACQUISITION
WILSON	B-4992	SWAMP. REPLACE BRIDGE NO. 1	R	NO	DELAYED TO 2009
WILSON	I-4900	SOUTH OF NC 42 (MILEPOST 114.8) TO NC 42 (MILEPOST 116.4.) PAVEMENT REPAIR.	C	YES	UNDER CONSTRUCTION
WILSON	P-2908	CAPITAL AND OPERATIONS COST OF TRAIN 79/80 BETWEEN CHARLOTTE AND ROCKY MOUNT.	O	YES	IN PROGRESS
YANCEY	B-4330	CREEK. REPLACE BRIDGE NO. 289	C	YES	COMPLETED
YANCEY	R-2518A	I-26 (US 23) TO SR 1336 (JACK'S CREEK ROAD). WIDEN ROADWAY TO MULTI-LANES.	C	YES	UNDER CONSTRUCTION
YANCEY	R-2518B	I-26 (US 23) TO SR 1336 (JACK'S CREEK ROAD). WIDEN ROADWAY TO MULTI-LANES.	C	YES	UNDER CONSTRUCTION

ACCOMPLISHMENTS**FEDERAL FISCAL YEAR 08**

COUNTY	ID NO.	DESCRIPTION	TYPE	WORK	REMARKS
			WORK	STARTED	
YANCEY	R-2519	SR 1336 (JACK'S CREEK ROAD) TO MULTI-LANE SECTION WEST OF SPRUCE PINE. WIDEN TO MULTI-LANES. (INCLUDES B-3268)	M	NO	DELAYED TO 2010

Completions/Deletions – Federal Fiscal Year 2007

Projects where all activities were **Completed** or **Deleted** during Federal Fiscal Year 2007 are listed in the following **Completions/Deletions Table**.

COMPLETED / DELETED PROJECTS

FEDERAL FISCAL YEAR 07

COUNTY	ROUTE/ CITY	ID NO.	DESCRIPTION
ALAMANCE	SR 1002	B-3600	REPLACED BRIDGE NO. 27 OVER BUTTERMILK CREEK (IN 2004).
ALAMANCE	SR 2351	B-3603	REPLACED BRIDGE NO. 111 OVER CANE CREEK.
ALAMANCE	SR 1504	B-3801	REPLACED BRIDGE NO. 6 OVER TRAVIS CREEK (IN 2004).
ALAMANCE	SR 2338	B-4003	REPLACED BRIDGE NO. 99 WITH CULVERT. PRONG MARY'S CREEK.
ALAMANCE	I-40/85	I-4713	COMPLETED MILLING AND RESURFACING FROM WEST OF SR 1149 (HUFFMAN MILL ROAD-MILEPOST 141) TO NC 49 (MILEPOST 145).
ALEXANDER	TAYLORSVILLE	E-4581	CONSTRUCT SIDEWALKS ALONG 7TH STREET NW, NC 16 SOUTH, NC 90 WEST, NC 16 NORTH AND AT THE US POST OFFICE AND FRYE REGIONAL MEDICAL CENTER - ALEXANDER CAMPUS.
ALEXANDER	SR 1143 / SR 1756	R-2918	SR 1751 IN CALDWELL COUNTY TO NC 127 IN ALEXANDER COUNTY. UPGRADE ROAD.
ALLEGHANY	NC 18	B-4007	REPLACED BRIDGE NO. 38 OVER CRAB CREEK.
ALLEGHANY	BLUE RIDGE PARKWAY	R-4723	REHABILITATE BIG PINE CREEK BRIDGE. PRA-BLRI 2A14.
ANSON	US 52	B-1019	REPLACED BRIDGE NO. 56 ON US 52 AND REMOVE BRIDGE 306 ON SR 1649 OVER WINSTON-SALEM SOUTHBOUND RAILROAD.
AVERY	SR 1126	B-3808	REPLACED BRIDGE NO. 58 OVER HENSON CREEK.
AVERY	SR 1504	B-4971	REPLACE BRIDGE NO. 83. OVER LINVILLE RIVER.
BEAUFORT	SR 1514	B-3810	BIG SWAMP. REPLACE BRIDGE NO. 272
BEAUFORT	SR 1626	B-4024	CANAL. REPLACE BRIDGE NO. 136
BEAUFORT	NC 32	R-1014A	SR 1309 (CRISTIAN SERVICE ROAD) TO SR 1300 (RIVER ROAD).
BERTIE	SR 1219	B-4027	REPLACED BRIDGE NO. 11 OVER THE CASHIE RIVER.
BRUNSWICK	TOWN HALL DRIVE/LELAND	E-4912	VILLAGE ROAD TO OLD FAYETTEVILLE ROAD. LANDSCAPE A MULTI-USE PATH.
BUNCOMBE	ASHEVILLE	E-4817	BLUE RIDGE PARKWAY'S FOLK ART CENTER AT MILEPOST 382. RENOVATE AND EXPAND FACILITY TO ACCOMMODATE TRANSPORTATION MUSEUM ASSOCIATED WITH THE PARKWAY.
BUNCOMBE	I-40	I-4726	US 74A (MILEPOST 53) TO WEST OF SR 2750 (MILEPOST 55), PATCH REINFORCED CONCRETE PAVEMENT (CRCP), WEST OF SR 2750 (MILEPOST 55) TO EAST OF SR 2750 (MILEPOST 59).
BUNCOMBE	I-40	I-4909	WEST OF US 25 (MILEPOST 50) TO WEST OF SR 2750 (MILEPOST 55). PAVEMENT REHABILITATION.
BURKE	SR 1127	B-4039	REPLACE BRIDGE NO. 91 OVER SILVER CREEK.
BURKE	I-40 EASTBOUND	B-4716	REPLACE BRIDGE NO. 140 OVER NC 18; PROJECT DELETED. WORK TO BE COMPLETED UNDER U-2550B.
CABARRUS	CONCORD	C-4915	REPLACE TWO GAS POWERED TWO-CYCLE VEHICLES FOR POLICE DEPARTMENT USAGE IN PARKING ENFORCEMENT AND GREENWAY PATROL.
CALDWELL	GRANITE FALLS	E-4565	RESTORE BAIRD HOUSE INTO A TRANSPORTATION MUSEUM AND CONSTRUCT SIDEWALKS.
CALDWELL	LENOIR	E-4568	CONSTRUCT GREENWAY ALONG ZACK'S FORK BRANCH AND AROUND CALDWELL COUNTY LIBRARY.
CALDWELL	SR 1143 / SR 1756	R-2918	SR 1751 IN CALDWELL COUNTY TO NC 127 IN ALEXANDER COUNTY. UPGRADE ROAD.
CALDWELL	NEW ROUTE	R-3616	SR 1721 (MCRARY CREEK ROAD) TO NC 18 (WILKESBORO BOULEVARD). TWO LANES ON MULTI-LANE RIGHT-OF-WAY. PROJECT DELETED AT THE REQUEST OF THE DIVISION.
CALDWELL	LENOIR	U-4435	INTERSECTION OF US 64 AND US 321. CONSTRUCT INTERCHANGE. PROJECT DELETED - WORK TO BE ACCOMPLISHED UNDER U-4700.
CAMDEN	SR 1224	B-3426	JOYCE CREEK. REPLACE BRIDGE NO. 2
CARTERET	NC 58 (WEST FORT MACON ROAD) ATLANTIC BEACH	E-4734	PHASE A: CONSTRUCT SIDEWALKS, OCEAN RIDGE DRIVE TO THE ATLANTIC BEACH CORPORATE LIMITS.

COMPLETED / DELETED PROJECTS

FEDERAL FISCAL YEAR 07

COUNTY	ROUTE/ CITY	ID NO.	DESCRIPTION
CARTERET	NC 58(EMERALD DRIVE/EMERALD ISLE	E-4908	MERCHANT'S PARK TO BLACKSKIMMER ROAD. CONSTRUCT BIKE PATH.
CHATHAM	CHATHAM TRANSIT NETWORK	C-4975	CONVERT TRANSIT SYSTEM'S GASOLINE ENGINES TO DIESEL TO UTILIZE BIO-DIESEL FUEL. PROJECT DELETED FROM STIP.
CHATHAM	US 1	W-4827	SOUTH OF SR 1237 (MILE POST 8.91) IN LEE COUNTY THROUGH CHATHAM COUNTY TO THE WAKE COUNTY LINE. INSTALLED MILLED RUMBLE STRIPS ALONG INSIDE AND OUTSIDE SHOULDERS.
CHATHAM	US 421	W-4828	EXIT 168 IN CHATHAM COUNTY TO NC 49 IN RANDOLPH COUNTY. INSTALLED MILLED RUMBLE STRIPS ALONG INSIDE AND OUTSIDE SHOULDERS.
CHEROKEE	SR 1325	B-4067	REPLACE BRIDGE NO. 47 OVER SHULER CREEK. PROJECT DELETED AT THE REQUEST OF THE DIVISION.
CHOWAN	SR 122	B-3636	REPLACED BRIDGE NO. 16 OVER ROCKYHOCK CREEK.
CLEVELAND	KINGS MOUNTAIN	E-4808	CONSTRUCT FIVE-FOOT SIDEWALKS ON GOLD STREET, CANSLER STREET TO RAILROAD AVENUE.
CLEVELAND	SR 1001	SI-4728	SR 1001 (FALLSTON-WACO ROAD) AND SR 1908 (NEW PROSPECT CHURCH ROAD). INSTALL WARNING FLASHERS. PROJECT DELETED DUE TO OTHER AREA IMPROVEMENTS THAT WILL NEGATE THE NEED FOR THIS IMPROVEMENT.
CRAVEN	VANCEBORO	Z-4402DE	NORFOLK SOUTHERN TRACKS AT COLLEGE STREET CROSSING# 466 101A. INSTALL RAILWAY-HIGHWAY GRADE CROSSING SIGNALS AND GATES. PROJECT DELETED AT THE REQUEST OF THE CITY.
CUMBERLAND	NC 24/ SPRING LAKE	E-4938	BRAGG BOULEVARD, SOUTH OF TANK CREEK TO ODELL ROAD. STREETSCAPING ALONG WEST SIDE
CUMBERLAND	FAYETTEVILLE	U-3311	SR 1141 (BINGHAM DRIVE), PROPOSED HOPE MILLS BYPASS TO US 401 (RAEFORD ROAD). WIDEN TIO MULTILANES.
DARE	KITTY HAWK	E-4903	SR 1207 (TWILFORD ROAD) AND SR 1208 (WEST KITTY HAWK ROAD) TO IVY LANE. CONSTRUCT MULTI-USE FACILITY.
DARE	KILL DEVIL HILLS	EB-4701	NC 12, SOUTHERN TOWN LIMIT TO EAST FIRST STREET. EXTEND WIDTH OF PAVED SHOULDER TO SIX FEET FOR BICYCLE SAFETY.
DARE	NC 12 VIRGINIA DARE TRA	FS-0701A	WILKINSON STREET TO US 158. CONSTRUCT A PROTECTIVE BERM TO PROTECT THE BEACH ROAD FROM OVERWASH, EROSION AND FLOOD DAMAGE.
DAVIE	I-40	K-3401	COMPLETED RENOVATION OF BUILDINGS AND GROUNDS FOR PAIR OF REST AREAS.
DUPLIN	SR 1155	B-4224	REPLACED BRIDGE NO. 63 OVER DOCTOR'S CREEK.
DURHAM	DURHAM	B-4698	REPLACE BRIDGE NO. 242. APEX ST OVER AMERICAN TOBACCO TRAIL. PROJECT DELETED PER CITY OF DURHAM.
DURHAM	TRIANGLE REGION	EB-2913B	MADE ON-ROAD IMPROVEMENTS AND INSTALLED SIGNING. INCLUDES RESEARCH TRIANGLE PARK, DURHAM AND WAKE COUNTIES.
DURHAM	DURHAM	U-2708	PROVIDE BICYCLE/PEDESTRIAN FACILITIES, SR 1321 (HILLANDALE RD), I-85 TO CLUB BOULEVARD. PROJECT DELETED PER CITY OF DURHAM, WORK TO BE PERFORMED UNDER U-4726K.
DURHAM	DURHAM	U-4725	EIGHTEEN (18) EXPANSION BUSES. PROJECT DELETED - PURCHASES TO BE ACCOMPLISHED UNDER TA-4755.
EDGECOMBE	SR 1223	B-3639	REPLACED BRIDGE NO. 60 OVER COKEY SWAMP.
EDGECOMBE	SR 1555	B-3681	REPLACED BRIDGE NO. 277 OVER CSX TRANSPORTATION.
EDGECOMBE	ROCKY MOUNT	E-4753	CONSTRUCT FIVE-FOOT SIDEWALKS AT NINE LOCATIONS ON SIX THOROUGHFARES.
FORSYTH	WINSTON-SALEM	B-2881	REPLACED BRIDGE NO. 372. STADIUM DRIVE OVER SALEM CREEK.
FORSYTH	SR 1525	B-3454	REPLACED BRIDGE NO. 260 OVER MUDDY CREEK (IN 2006).
FORSYTH	I-40 BUSINESS	B-4505	BRIDGE NO. 369 ON SR 1005. PROJECT DELETED - STRUCTURE TO BE REMOVED AS PART OF U-2800A.

COMPLETED / DELETED PROJECTS

FEDERAL FISCAL YEAR 07

COUNTY	ROUTE/ CITY	ID NO.	DESCRIPTION
FORSYTH	WINSTON-SALEM	B-4862	REHABILITATE BRIDGE NO. 371. VARGRAVE STREET OVER SALEM CREEK. PROJECT DELETED - FUTURE ANTICIPATED ROAD CLOSURE.
FORSYTH	WINSTON-SALEM	C-4979C	SILAS CREEK PARKWAY, MILLER STREET TO LOCKLAND AVENUE. PROJECT DELETED AT THE REQUEST OF THE CITY.
FORSYTH	KERNERSVILLE	C-4980	WEST MOUNTAIN STREET, BEAUCREST ROAD TO ASBURY DRIVE. CONSTRUCT SIDEWALKS. PROJECT DELETED AT REQUEST OF CITY.
FORSYTH	US 52	R-3441	UPGRADE TO INTERSTATE STANDARDS, NC 65 IN WINSTON-SALEM TO I-74 (NC 752) IN SURRY CO. PROJECT DELETED - WORK TO BE PERFORMED UNDER I-4404.
FORSYTH	BROAD STREET	U-3457	WIDEN TO THREE-LANES. RURAL HALL-STANLEYVILLE, SR 2170 (WALLASEY RD) TO PASO ST. PROJECT DELETED - WORK COMPLETED USING DIVISION SMALL CONSTRUCTION FUNDS.
FRANKLIN	SR 1106	B-4113	REPLACE BRIDGE NO. 15 OVER THE LITTLE RIVER.
FRANKLIN	LOUISBURG	EB-3804	CONSTRUCTED PAVED BIKE TRAIL ON ABANDONED RAIL CORRIDOR : OLD RAILROAD DEPOT TO NEW VANCE-GRANVILLE COMM COL CAMPUS.
GASTON	SR 1112	B-3840	REPLACED BRIDGE NO. 52 OVER SOUTH CROWDERS CREEK (IN 2005)
GASTON	CRAMERTON	E-4964	EIGHTH AVENUE, NINTH STREET, AND CENTER STREET. STREETSCAPING.
GASTON	GASTONIA	U-4736	UPGRADE COMPUTERIZED SIGNAL SYSTEM.
GASTON	BESSEMER CITY	U-4915	CONSTRUCT EXTENSION OF SOUTHRIDGE PARK DRIVE OFF SR 1307.
GRAHAM	SR 2632	B-3939	REPLACED BRIDGE NO. S263 OVER TEASATESKIE BRANCH. (IN 2006).
GRAHAM	SR1105	B-4120	REPLACE BRIDGE NO. 119 OVER MILL CREEK. PROJECT DELETED AT THE REQUEST OF THE DIVISION.
GREENE	NC 58	B-3866	WHEAT SWAMP CREEK. REPLACE BRIDGE NO. 59
GUILFORD	SR 2770	B-3642	REPLACED BRIDGE NO. 47 OVER PANTHER CREEK (IN 2004).
GUILFORD	SR 3092	B-3650	REPLACED BRIDGE NO. 250 OVER BIG ALAMANCE CREEK. (IN 2005).
GUILFORD	NC 62	B-3842	REPLACED BRIDGE NO. 24 OVER DEEP RIVER.
GUILFORD	SR 1129	B-3843	REPLACED BRIDGE NO. 31 OVER DEEP RIVER.
GUILFORD	SR 1132	B-3844	REPLACED BRIDGE NO. 29 OVER HICKORY CREEK.
GUILFORD	SR 1138	B-3845	REPLACED BRIDGE NO. 33 OVER BRANCH.
GUILFORD	HIGH POINT	B-3931	REPLACE BRIDGE NO. 386. LINDSAY STREET OVER NORFOLK-SOUTHERN RAILROAD. PROJECT DELETED FROM STIP.
GUILFORD	GREENSBORO HIGH POINT	U-2913	WIDENED SR 1546 (GUILFORD COLLEGE ROAD), SR 4121 (HIGH POINT ROAD) TO SOUTH OF HORNADAY ROAD.
GUILFORD	SR 2565 HICONE ROAD	W-4418	SR 2732 (HINES CHAPEL ROAD). REALIGNED INTERSECTION TO IMPROVE SIGHT DISTANCE ON WEST SIDE AND SHIFT LEFT TURN LANES ON SR 2565.
GUILFORD	NC 62	W-4706	NC 62 AT SR 3402 (HUNT ROAD). CONSTRUCTED INTERSECTION IMPROVEMENTS.
HALIFAX	I-95	I-4901	NC 561 (MILEPOST 160) TO NORTH OF SR 1600 (MILEPOST 167). PAVEMENT REPAIR.
HARNETT	SR 1121	SF-4906H	SR 1120 (OVERHILLS ROAD). INSTALL TRAFFIC SIGNAL AND TURN LANES. PROJECT DELETED - WORK TO BE ACCOMPLISHED UNDER A DIFFERENT PROJECT.
HARNETT	SR 1006 OLD STAGE ROAD	SI-4716	SR 1006 (OLD STAGE ROAD) AND NC 210. REMOVE PORTION OF RAISED GRADE ON NC 210 TO IMPROVE SIGHT DISTANCE FOR MOTORIST ON SR 1006.
HAYWOOD	US 19	B-3340	REPLACED BRIDGE NO. 94 OVER RICHLAND CREEK.
HAYWOOD	MAGGIE VALLEY	E-4591	MULTI-USE TRAIL ALONG MOODY FARM ROAD, LOOP FROM US 19 TO US 19.

COMPLETED / DELETED PROJECTS

FEDERAL FISCAL YEAR 07

COUNTY	ROUTE/ CITY	ID NO.	DESCRIPTION
HENDERSON	US 25	R-2214	SR 1528 NORTH OF HENDERSONVILLR TO SR 1546 (BLAKE ROAD). WIDEN TO MULTI-LANES.
HERTFORD	US 158-258 (MAIN STREET) MURFREESBORO	E-4730	FOURTH STREET TO WYNN STREET. STREETSCAPING ON A SECTION OF THE LAFAYETTE TOUR SCENIC BYWAY.
HERTFORD	US 258	K-4901	RENOVATION OF BUILDING AND GROUNDS. NEW FIXTURES AND PARTITIONS. PROJECT DELETED - REST AREA TO BE CLOSED IN 2008 (50 YEAR LEASE EXPIRES).
HYDE	SR 1340	B-4154	CANAL, REPLACE BRIDGE NO. 108
HYDE	US 264	SI-4801	SR 1304-1138. REPLACED CULVERT AND INSTALL GUARDRAIL.
IREDELL	MOORESVILLE	E-4962	PHASE II: NORTH MAIN STREET, NORTH OF CENTER AVENUE TO SOUTH OF MOORE STREET STREETSCAPING.
IREDELL	I-77	K-4401	RENOVATION OF BUILDINGS TO ADDRESS SAFETY AND OPERATIONAL ISSUES UNTIL A NEW PAIR ARE COMPLETE.
IREDELL	STATESVILLE	Z-4612M	ALEXANDER RAILROAD TRACKS AT ANNA DRIVE CROSSING# 865 761M. INSTALL RAILWAY-HIGHWAY GRADE CROSSING SIGNALS AND GATES. PROJECT DELETED AT THE REQUEST OF NCDOT RAIL DIVISION.
JACKSON	QUALLA BOUNDARY	R-4709	S5240103. HYATT COVE ROAD. RECONSTRUCTION.
JOHNSTON	SMITHFIELD	E-4752	PHASE A: THREE-PHASE DOWNTOWN STREETSCAPE PROJECT ON MARKET, JOHNSTON AND THIRD STREETS THAT COMPLIMENTS THE MOUNTAINS TO THE SEA TRAIL.
JOHNSTON	I-40	SI-4804	MILE MARKER 310.2 (WAKE COUNTY LINE) TO MILE MARKER 328.3. MILL-IN RUMBLE STRIPS.
JONES	NC 58 (BLUE-GRAY SCENIC BYWAY) TRENTON	E-4738	DESIGN AND REPAIR BROCK'S MILL POND DAM IN THE HISTORIC DISTRICT.
LEE	US 1-15-501	SI-4468	EXTENDED NORTHBOUND TURN LANE TO INCREASE STORAGE CAPACITY AND EXTENDED NORTHBOUND RIGHT TURN LANE AT NC 78-SR 1303 (CENTER CHURCH ROAD) NEAR TRAMWAY.
LEE	SR 1529 (COX MILL ROAD)	SI-4808	INSTALLED GUARDRAIL ON BRIDGE NO. 32
LEE	SR 1529 (COX MILL ROAD)	SI-4809	HARNETT COUNTY LINE TO NC 42. INSTALLED RUMBLE STRIPS ALONG BOTH SIDES OF ROAD.
LEE	SR 1318 (STEEL BRIDGE ROAD)	SI-4810	NORTH OF SR 1335 TO SOUTH OF SR 1335. WIDENED ROADWAY 18' TO 22' AND INCLUDED TWO-FOOT PAVED SHOULDERS.
LEE	US 1	W-4827	SOUTH OF SR 1237 (MILE POST 8.91) IN LEE COUNTY THROUGH CHATHAM COUNTY TO THE WAKE COUNTY LINE. INSTALLED MILLED RUMBLE STRIPS ALONG INSIDE AND OUTSIDE SHOULDERS.
LENOIR	NC 58	B-3866	WHEAT SWAMP CREEK. REPLACE BRIDGE NO. 59
LENOIR	GRIFTON	E-4904	PHASE I: INSTALL SIDEWALK ON THE EAST AND WEST SIDES OF SR 1939 (HIGHLAND BOULEVARD) - PHASE III. INSTALL SIDEWALK ON THE EAST SIDE OF MARTIN LUTHER KING, JR. DRIVE AND CREEKSHORE ROAD.
LENOIR	NC 11	R-2001	SR 1194 (ROSEWOOD DRIVE) TO NC 55 AT JACKSON STORE. WIDEN TO MULTI-LANES WITH A BYPASS OF DEEP RUN.
MADISON	SR 1001	B-2583	REPLACED BRIDGE NO. 328 OVER FRENCH BROAD RIVER.
MADISON	SR 1318 BIG LAURAL ROAD	SI-4814	WIDEN ROADWAY TO PROVIDE ADEQUATE TURNING RADII INCLUDING RETAINING WALL AND GUARDRAIL.
MARTIN	SR 1417	B-4187	CONOHO CREEK. REPLACE BRIDGE NO. 5
MARTIN	SR 1523	B-4188	SMITHWICK CREEK. REPLACE BRIDGE NO. 36
MECKLENBURG	CHARLOTTE	E-3810	MALLARD CREEK GREENWAY, PHASE 4; UNCC TO UNIVERSITY RESEARCH PARK WITH A SPUR TO UNIVERSITY PLACE FROM DAVID TAYLOR DRIVE TO MALLARD CREEK CHURCH ROAD. (PROJECT COMPLETED 2006).
MECKLENBURG	MINT HILL	E-4562	STREETSCAPING IMPROVEMENTS ALONG MATTHEWS-MINT HILL ROAD.

COMPLETED / DELETED PROJECTS

FEDERAL FISCAL YEAR 07

COUNTY	ROUTE/ CITY	ID NO.	DESCRIPTION
MECKLENBURG	CHARLOTTE	E-4952	CLANTON ROAD, WEST BOULEVARD TO SARGEANT DRIVE. STREETSCAPING.
MECKLENBURG	DAVIDSON	EB-4405	SOUTHEAST DAVIDSON BIKEWAY.
MECKLENBURG	I-85	I-4719	WEST OF SR 2691 (STATESVILLE AVENUE) TO EAST OF SR 2480 (SUGAR CREEK ROAD). PATCHING, LEVELING, RESURFACING COLLECTOR LANES AND VARIOUS RAMPS. (COMPLETED IN 2006)
MECKLENBURG	US 74	U-0209F	US 74 (INDEPENDENCE BOULEVARD), WEST OF EASTWAY DRIVE TO JUST EAST OF SHARON AMITY ROAD.
MECKLENBURG	CHARLOTTE	U-4441	BICYCLE / PEDESTRIAN CONNECTIONS TO TRAIL SYSTEM. STUDY TO IDENTIFY NEIGHBORHOOD CONNECTIONS FOR NON-MOTORIZED TRANSPORTATION.
MONTGOMERY	NC 24-27	SI-4811	EAST WAL-MART DRIVE. INSTALLED TRAFFIC SIGNAL.
MONTGOMERY	US 220	W-4826	RICHMOND COUNTY LINE TO NC 211. INSTALL MILLED RUMBLE STRIPS ALONG BOTH SHOULDERS AND INSTALLED THERMOPLASTIC MARKINGS ALONG THE CENTERLINE OF THE TWO LANE SECTION.
MOORE	NC 5	SI-4404	CONSTRUCTED TURN LANE AND INSTALLED TRAFFIC SIGNAL AT SR 1103 (SANDPIT ROAD).
NASH	SR 1555	B-3681	REPLACED BRIDGE NO. 277 OVER CSX TRANSPORTATION.
NASH	SR 1603	B-3879	REPLACED BRIDGE NO. 73 OVER STONEY CREEK.
NASH	ROCKY MOUNT	E-4753	CONSTRUCT FIVE-FOOT SIDEWALKS AT NINE LOCATIONS ON SIX THOROUGHFARES.
NASH	I-95	I-4704	TAR RIVER (MILEPOST 128) TO SR 1524 (MILEPOST 143). PAVEMENT REPAIR.
NEW HANOVER	CAROLINA BEACH	E-4746	CONSTRUCT AN OFF-ROAD BIKE MULTIUSE TRAIL CONNECTING CAROLINE BEACHE'S INNER CITY BIKEWAY PATH TO DOW ROAD.
NORTHAMPTON	GARYSBURG	Z-4601A	CSX TRANSPORTATION TRACKS AT SCHOOL STREET CROSSING# 630 120E. INSTALL RAILWAY-HIGHWAY GRADE CROSSING SIGNALS AND GATES. PROJECT DELETED AT THE REQUEST OF THE CITY.
ONslow	US 17-CURTIS ROAD, US 17 TO "A" STREET.	U-4439	SAFETY, INTERSECTION AND CAPACITY IMPROVEMENTS
ONslow	SR 1501	W-4804	SR 1500 (STARLING ROAD) TO SR 1509 (QUEENS CREEK ROAD). INSTALL 1.5' PAVED SHOULDERS ALONG BOTH SIDES OF ROADWAY.
ONslow	SR 1105	W-5000	NC 50 TP NC 53. INSTALL PAVED SHOULDERS AND WIDEN CURVES. PROJECT DELETED - WORK TO BE ACCOMPLISHED UNDER DIVISION PROJECT.
ORANGE	CARRBORO	EB-4008	CONSTRUCTED ROBESON PLACE BIKE PATH: RAND ROAD TO WESLEY STREET.
ORANGE	SR 1567 (PLEASANT GREEN RD)	SF-4907A	IMPROVE SIGHT DISTANCE, SR 1569 (COLE MILL ROAD). PROJECT DELETED PER DIVISION.
ORANGE	CHAPEL HILL	U-4725A	FUNDS TRANSFERRED TO PROJECT TD-4711D FOR CHAPEL HILL TRANSIT MAINTENANCE FACILITY
PASQUOTANK	US 158	B-4921	REPLACE BRIDGE NO. 19 OVER PASQUOTANK RIVER. PROJECT DELETED - WORK TO BE INCLUDED IN U-4438.
PENDER	SR1216	B-3361	REPLACED BRIDGE NO. 81 OVER CYPRESS CREEK.
PENDER	SR 1155	B-4224	REPLACED BRIDGE NO. 63 OVER DOCTOR'S CREEK.
PENDER	NC 210/SURF CITY	E-4750	PAVED BIKE PATH, ON-ROAD BICYCLE LANES ON BOTH SIDES OF NC 210 (NEW RIVER DRIVE), MECKLENBURG AVENUE TO NORTH TOPSAIL BEACH TOWN LIMITS.
PERQUIMANS	US 17 BUSINESS	B-4923	REPLACE BRIDGE NO. 8 OVER PERQUIMANS RIVER. PROJECT DELETED - WORK TO BE INCLUDED IN R-4467.
PERQUIMANS	HERTFORD	E-4501	FINAL PHASE: STREETSCAPING ON NORTH CHURCH STREET, HISTORIC S-BRIDGE TO GRUBB STREET.

COMPLETED / DELETED PROJECTS

FEDERAL FISCAL YEAR 07

COUNTY	ROUTE/ CITY	ID NO.	DESCRIPTION
PITT	NORTH GREEN STREET, GREENVILLE	E-4506	AIRPORT ROAD TO THE PITT-GREEN STRENE STREET BRIDGE STREETSCAPING.
PITT	GREENVILLE	E-4740	PHASE A: PEDESTRIAN-TRANSIT SYSTEM IMPROVEMENTS WITHIN AND BETWEEN THE GREENVILLE-PITT COUNTY REGIONAL MEDICAL CENTER AND OTHER PUBLIC FACILITIES IN GREENVILLE.
PITT	GRIFTON	E-4904	PHASE I: INSTALL SIDEWALK ON THE EAST AND WEST SIDES OF SR 1939 (HIGHLAND BOULEVARD) - PHASE III. INSTALL SIDEWALK ON THE EAST SIDE OF MARTIN LUTHER KING, JR. DRIVE AND CREEKSHORE ROAD.
PITT	SR 1707 (CHARLES BOULEVARD)/GREENVILLE	E-4906	FOURTEENTH STREET TO GREENVILLE BOULEVARD. CONSTRUCT SIDEWALK.
PITT	AYDEN	E-4907	CONSTRUCTION OF BRICK CROSSWALKS IN DOWNTOWN AYDEN'S HISTORIC DISTRICT.
POLK	SR 1508	B-4240	REPLACE BRIDGE NO. 193 OVER BRANCH RIVER.
RANDOLPH	SR 1928	B-2857	REPLACED BRIDGE NO. 90 OVER MUDDY CREEK.
RANDOLPH	SR 1927	B-3888	REPLACED BRIDGE NO. 402 OVER MUDDY CREEK.
RANDOLPH	SR 1944	B-3893	REPLACED BRIDGE NO. 93 OVER CREEK.
RANDOLPH	US 220	W-4825	MONTGOMERY COUNTY LINE TO THE GUILFORD COUNTY LINE. INSTALLED MILLED RUMBLE STRIPS ALONG INSIDE AND OUTSIDE SHOULDERS.
RANDOLPH	US 421	W-4828	EXIT 168 IN CHATHAM COUNTY TO NC 49 IN RANDOLPH COUNTY. INSTALLED MILLED RUMBLE STRIPS ALONG INSIDE AND OUTSIDE SHOULDERS.
RICHMOND	NC 73	R-3303	EXTENDED NC 73 TO PROPOSED US 220 NEAR ELLERBE.
RICHMOND	US 220	W-4829	ELLERBE CITY LIMITS TO MONTGOMERY COUNTY LINE. INSTALLED MILLED RUMBLE STRIPS ALONG BOTH SHOULDERS AND INSTALL THERMOPLASTIC MARKINGS ALONG THE CENTERLINE OF THE TWO LANE SECTION.
ROCKINGHAM	SR 1605 OAKLAND AVENUE	W-4708	NEAR EDEN AT SR 1501 (GARRETT ROAD) AND SR 1557 (WESTERLY PARK ROAD). CONSTRUCTED INTERSECTION IMPROVEMENTS.
ROCKINGHAM	US 220	W-4819	NC 68 NORTHWARD TO THE VIRGINIA STATE LINE. INSTALLED SHOULDER RUMBLE STRIPS.
ROWAN	SALISBURY	EB-3308	GRANTS CREEK GREENWAY BICYCLE TRAIL, PHASE 2. HOGANSVALLEY WAY TO FOREST DALE DRIVE. PROJECT DELETED FROM STIP - UNABLE TO ACQUIRE RIGHT OF WAY.
ROWAN	SALISBURY	EB-4403	CONSTRUCTED KELSEY-SCOTT PARK-YMCA CONNECTOR.
ROWAN	GRANTS CRK GREENWAY	EB-4982	CONSTRUCT GRANTS CREEK GREENWAY. SECTION 5 PHASE 1: LANDIS SPUR: GARDEN ST TO MT. MORIAH CHURCH RD. PROJECT DELETED PER MPO.
ROWAN	CHINA GROVE	U-3803	REALIGNED INTERSECTION OF US 29A WITH NC 152 AND SR 1337.
SCOTLAND	US 74	W-4830	WEST OF NC 79 (MILEPOST 8.4) TO THE ROBESON COUNTY LINE. INSTALLED MILLED RUMBLE STRIPS ON THE MEDIAN AND OUTSIDE SHOULDERS.
STANLY	OAKBORO	E-4795	CONSTRUCT SIDEWALKS AND STREETSCAPING ALONG NC 205 (MAIN STREET).
STATEWIDE	VARIOUS	ER-4597	CONDUCT A STATEWIDE ANTI-LITTER CAMPAIGN AND PROMOTIONAL ACTIVITIES
STOKES	FUTURE I-74	I-4405	UPGRADE PAVED SHLDRS TO INTERSTATE STDS. SR 1147 INTERCHANGE TO I-74. PROJECT DELETED - WORK TO BE PERFORMED UNDER I-4404.
STOKES	US 52	R-3441	UPGRADE TO INTERSTATE STANDARDS, NC 65 IN WINSTON-SALEM TO I-74 (NC 752) IN SURRY CO. PROJECT DELETED - WORK TO BE PERFORMED UNDER I-4404.
SURRY	FUTURE I-74	I-4405	UPGRADE PAVED SHLDRS TO INTERSTATE STDS. SR 1147 INTERCHANGE TO I-74. PROJECT DELETED - WORK TO BE PERFORMED UNDER I-4404.

COMPLETED / DELETED PROJECTS

FEDERAL FISCAL YEAR 07

COUNTY	ROUTE/ CITY	ID NO.	DESCRIPTION
SURRY	US 52	R-3441	UPGRADE TO INTERSTATE STANDARDS, NC 65 IN WINSTON-SALEM TO I-74 (NC 752) IN SURRY CO. PROJECT DELETED - WORK TO BE PERFORMED UNDER I-4404.
UNION	MONROE	E-4797	LANDSCAPING TRAFFIC ISLANDS AT THE INTERSECTION OF FRANKLIN STREET AND CIRCLE DRIVE, CHARLOTTE AVENUE, LANDCASTER AVENUE AND HOUSTON STREET AND LANDCASTER AVENUE AND GRIFFITH ROAD.
UNION	INDIAN TRAIL	E-4950	SR 1377 (WESLEY CHAPEL STOUTS ROAD), SR 1009 (OLD CHARLOTTE HIGHWAY) TO HILTON WAY. CONSTRUCT SIDEWALKS ALONG SOUTH SIDE.
VANCE	I-85	I-4706	REPAIR SIX EXIST'G BRIDGE DECKS. GRANVILLE CO LINE (MP 209) TO VA STATE LINE (MP 234). PROJECT DELETED - WORK INCORPORATED INTO I-4904.
VANCE	I-85	I-4707	COMPLETED PAVEMENT REPAIR, GRANVILLE COUNTY LINE (MILEPOST 209) TO US 158 BYPASS (MILEPOST 213).
VANCE	HENDERSON	U-2527	COMPLETED WESTERN OUTER LOOP, SR 1101 (OLD COUNTY HOME ROAD) TO SR 1128 (RUIN CREEK ROAD).
WAKE	SR 1006	B-3521	REPLACED BRIDGE NO. 273 OVER MIDDLE CREEK.
WAKE	SR 1007	B-3522	REPLACED BRIDGE NO. 215 OVER BUFFALO CREEK.
WAKE	TRIANGLE REGION	EB-2913B	MADE ON-ROAD IMPROVEMENTS AND INSTALLED SIGNING. INCLUDES RESEARCH TRIANGLE PARK, DURHAM AND WAKE COUNTIES.
WAKE	CARY	EB-3805	CONSTRUCTED SPEIGHT BRANCH GREENWAY: TRYON ROAD TO CARY PKWY.
WAKE	RALEIGH	EB-3806B	CONSTRUCTED REEDY CREEK BIKEWAY: BLUE RIDGE ROAD TO UMSTEAD STATE PARK.
WAKE	I-40	I-4705	PAVEMENT REHAB. SOUTH SAUNDERS ST (MP 298) TO EAST OF I-40/I-440-US 64 (MP 302). PROJECT DELETED - WORK INCORPORATED INTO I-4709.
WAKE	I-440	I-4708	COMPLETED MILLING AND OVERLAY BETWEEN SIX FORKS ROAD (MILEPOST 8) AND NEW BERN AVENUE (MILEPOST 13).
WAKE	I-40	I-4710	PAVEMENT REPAIR. CARY TOWNE BOULEVARD (MP 291) TO SOUTH OF BUCK JONES ROAD (MP 292). PROJECT DELETED - WORK INCORPORATED INTO I-4709.
WAKE	I-40	I-4735	PAVEMENT REPAIRED BETWEEN US 1 (MP 293) AND I-40/I-440 (MP 301).
WAKE	I-540	R-2641	COMPLETED NORTHERN WAKE FREEWAY, US 64-264 KNIGHTDALE BYPASS TO BUSINESS US 64 EAST.
WAKE	US 1-64	U-3101	WIDENED ROADWAY, US 64 TO SOUTH OF SR 1313 (WALNUT STREET) AND MODIFIED WALNUT STREET INTERCHANGE.
WARREN	I-85	I-3314	PAVEMENT REHABILITATION, NORTH OF SR 1210 (MP 232.5) TO US 1 (MP 233.5). PROJECT DELETED - WORK TO BE PERFORMED UNDER I-4904.
WARREN	I-85	I-4706	REPAIR SIX EXIST'G BRIDGE DECKS. GRANVILLE CO LINE (MP 209) TO VA STATE LINE (MP 234). PROJECT DELETED - WORK INCORPORATED INTO I-4904.
WASHINGTON	PLYMOUTH	E-4901	CONSTRUCTION OF PHASE II OF THE MARITIME MUSEUM.
WAYNE	NC 111	B-3711	REPLACED BRIDGE NO. 42 OVER NEUSE RIVER OVERFLOW.
WAYNE	NC 222	B-4319	REPLACED BRIDGE NO. 21 OVER GREAT SWAMP.
WILKES	WILKESBORO	E-4826	REHABILITATION OF OLD WILKES COUNTY COURTHOUSE TO CREATE A TRANSPORTATION MUSEUM - VISITORS CENTER.
WILSON	I-95	I-4900	SOUTH OF NC 42 (MILEPOST 114.8) TO NC 42 (MILEPOST 116.4) PAVEMENT REPAIR
YADKIN	US 501	B-3427	REPLACED BRIDGE NO. 83 OVER NEWPORT RIVER.
YADKIN	SR 1570	B-4329	REPLACED BRIDGE NO. 1 OVER DEEP CREEK.
YADKIN	US 421	FS-0611B	PROPOSED INTERCHANGE AT SR 1300 (SWAN CREEK ROAD). PROJECT DELETED - INTERCHANGE DEEMED NOT NECESSARY TO SERVE THE ANTICIPATED TRAFFIC.

COMPLETED / DELETED PROJECTS**FEDERAL FISCAL YEAR 07**

COUNTY	ROUTE/ CITY	ID NO.	DESCRIPTION
YADKIN	I-77	K-4401	RENOVATION OF BUILDINGS TO ADDRESS SAFETY AND OPERATIONAL ISSUES UNTIL A NEW PAIR ARE COMPLETE.

Completions/Deletions – Federal Fiscal Year 2008

Projects where all activities were **Completed** or **Deleted** during Federal Fiscal Year 2008 are listed in the following **Completions/Deletions Table**.

COMPLETED / DELETED PROJECTS

FEDERAL FISCAL YEAR 08

COUNTY	ROUTE/ CITY	ID NO.	DESCRIPTION
ALAMANCE	SR 2371	B-4954	CANE CREEK. REPLACE BRIDGE NO. 153. PROJECT DELETED PER DIVISION 7 REQUEST.
ALAMANCE	BURLINGTON	E-4773	DESIGNED AND CONSTRUCTED AT-GRADE PEDESTRIAN CROSSOVER AND STREETScape ON NC 87-100 (WEBB AVENUE).
ALLEGHANY	SPARTA	E-4799	CONSTRUCT A WELCOME CENTER AT 58 SOUTH MAIN STREET TO FOCUS ON THE BLUE RIDGE PARKWAY AND THE NEW RIVER
ANSON	US 74 WESTBOUND LANE	B-4009	BROWN CREEK, REPLACED BRIDGE NO. 33
ANSON	SR 1126	B-4408	SOUTH FORK JONES CREEK. REPLACE BRIDGE NO. 265. PROJECT DELETED PER DIVISION.
ANSON	SR 1627	B-4703	BUFFALOE CREEK. REPLACE BRIDGE NO. 2. PROJECT DELETED PER DIVISION.
ANSON	POLKTON	R-3820	NC 218, US 74 TO FREEMONT STREET. UPGRADE TWO LANE ROADWAY. FREEMONT STREET TO SOUTH OF SR 1462 (MCDANIEL ROAD). PROJECT DELETED - PROBLEM IMPROVED BY ANOTHER PROJECT.
ASHE	SR 1118	B-4012	NORTH FORK NEW RIVER. REPLACED BRIDGE NO. 117.
AVERY	SR 1321	B-3406	REPLACED BRIDGE NO. 28 OVER CURTIS CREEK.
BERTIE	US 17	R-2404	SOUTH OF WINDSOR TO WEST OF CHOWAN RIVER. WIDEN TO MULTI-LANES.
BRUNSWICK	US 17-74-76	W-5009	SR 1722 TO NEW HANOVER COUNTY LINE. VARIOUS SAFETY IMPROVEMENTS.
BUNCOMBE	SR 2173	B-3310	DILLINGHAM CREEK. REPLACE BRIDGE NO. 145
BUNCOMBE	I-40	I-4409	SR 2500 (BLUE RIDGE ROAD) AT BLACK MOUNTAIN. CONVERT GRADE SEPARATION TO INTERCHANGE. WIDEN SR 2500 (BLUE RIDGE ROAD) TO THREE LANES, US 70 TO SOUTH OF I-40 AND UPGRADE ROADWAY SOUTH OF I-40 TO SR 2713. DELETED AT THE REQUEST OF THE FRENCH BROAD RIVER MPO.
BUNCOMBE	ASHVILLE	W-4844	I-240. INSTALL MILLED RUMBLE STRIPS ON THE MEDIAN AND OUTSIDE SHOULDERS.
BURKE	SR 1547	B-3621	MICOL CREEK. REPLACE BRIDGE NO. 148
BURKE	SR 1244	B-4041	CANOE CREEK. REPLACE BRIDGE NO. 57
BURKE	SR 1515	B-4044	SMOKEY CREEK. REPLACE BRIDGE NO. 4
CABARRUS	CONCORD	E-4560	CONSTRUCT A ROUNDABOUT LOCATED AT CABARRUS AVENUE CASCADE DRIVE-OLD CHARLOTTE INTERSECTION.
CABARRUS	KANNAPOLIS	U-4908	IMPROVEMENTS TO KANNAPOLIS PARKWAY AT ENTRANCE INTO INDUSTRIAL PARK.
CALDWELL	SAWMILLS	SF-4911C	SR 1108 (MISSION ROAD) AT SR 1284 (SPARTAN ROAD). INSTALL TRAFFIC SIGNAL AND UPGRADE GUARDRAIL.
CARTERET	NC 24	SF-4902G	SR 1141 (HIBBS ROAD) - SR 1144. INTERSECTION IMPROVEMENTS.
CATAWBA	SR 1486	B-4060	CREEK. REPLACE BRIDGE NO. 17
CATAWBA	CLAREMONT	E-4805	CENTRAL BUSINESS DISTRICT STREETScape ON MAIN STREET AND SOUTH DEPOT STREET.
CATAWBA	I-40	I-4724	BURKE COUNTY LINE TO NC 16 (EXIT 131). PATCH CONTINUOUS REINFORCED CONCRETE PAVEMENT.
CATAWBA	CONOVER	SF-4912D	SR 1007 (OLD US 70) AT I-40 WESTBOUND RAMPS (EXIT 130). INSTALL TRAFFIC SIGNAL.
CATAWBA	NEWTON CONOVER	U-2404	NEWTON-CONOVER LOOP, NC 16 SOUTH OF NEWTON TO NC 16 NORTH OF CONOVER. WIDEN TO FOUR LANE DIVIDED. (COORDINATE U-2404A WITH R-3100C).
CATAWBA	US 321	W-4838	C. GRIER BEAM BOULEVARD IN GASTON COUNTY TO US 70 IN CATAWBA COUNTY. INSTALL MILLED RUMBLE STRIPS ON THE MEDIAN AND OUTSIDE SHOULDERS.
CHATHAM	DURHAM	U-3475	DCHC UNIFIED PLANNING WORK PROGRAM - SPECIAL PROJECTS SUPPLEMENT. PROJECT DELETED - WORK TO BE ACCOMPLISHED UNDER U-4727.

COMPLETED / DELETED PROJECTS

FEDERAL FISCAL YEAR 08

COUNTY	ROUTE/ CITY	ID NO.	DESCRIPTION
CHEROKEE	SR 1337	B-3432	DAVIS CREEK. REPLACED BRIDGE NO. 210.
CHEROKEE	SR 1507	B-4732	CREEK. REPLACE BRIDGE NO. 22. PROJECT DELETED PER DIVISION.
CHEROKEE	US 19-129	R-4747	GEORGIA STATE LINE TO US 64 WEST OF MURPHY. WIDEN ROADWAY TO MULTI-LANES. DELETED AT THE REQUEST OF DIVISION 14.
CHEROKEE	US 64-74 US 19-74-129	W-4848	TENNESSEE STATE LINE TO NC 60 AND US 19-74-129, US 64 IN MURPHY TO EAST OF US 19 BUSINESS EAST OF ANDREWS. INSTALL MILLED RUMBLE STRIPS ON THE MEDIAN AND OUTSIDE SHOULDERS.
CLEVELAND	SR 1195	B-3141	SANDY RUN CREEK. REPLACE BRIDGE NO. 114. PROJECT DELETED PER DIVISION.
CLEVELAND	SR 1804	B-4076	REPLACED BRIDGE NO. 156 OVER BUFFALO CREEK.
CLEVELAND	SR 1513	B-4735	CROOKED RUN CREEK. REPLACE BRIDGE NO. 198. PROJECT DELETED PER DIVISION.
CLEVELAND	NC 150	SF-4912A	SR 1253 (CHARLES ROAD). CONSTRUCT LEFT TURN LANE.
CLEVELAND	SR 1634 SAINT PAULS CHURCH ROAD	SI-4813	BRIDGE NO. 385. INSTALL GUARDRAIL.
CLEVELAND	I-85	W-4839	SOUTH CAROLINA STATE LINE TO THE GASTON COUNTY LINE. INSTALL MILLED RUMBLE STRIPS ON THE MEDIAN AND OUTSIDE SHOULDERS.
CLEVELAND	US 74	W-4841	I-26 IN POLK COUNTY TO US 74 BUSINESS IN CLEVELAND COUNTY. INSTALL MILLED RUMBLE STRIPS ON THE MEDIAN AND OUTSIDE SHOULDERS.
COLUMBUS	LAKE WACCAMAW	E-4540	DEPOT RESTORATION AND PEDESTRIAN AND LANDSCAPING IMPROVEMENTS AT DEPOT MUSEUM.
COLUMBUS	SR 1429 SLIPPERY LOG ROAD	SF-4906A	SR 1005 TO SR 1434. RESURFACE AND REGRADE THE SHOULDERS.
COLUMBUS	SR 1736	SF-4906D	BRIDGE NUMBERS 212 AND 213. INSTALL GUARDRAIL.
CRAVEN	NEW BERN	SF-4902H	US 17-70 (TRENT RIVER BRIDGES), US 17-NC 55 (NEUSE RIVER BRIDGES), AND ASSOCIATED RAMP BRIDGE NUMBERS 83, 84, 85, 86, 87, 88, 89, AND 231. INSTALL POLYURETHANE PAVEMENT MARKINGS AND BRIDGE RAIL DELINEATORS.
CUMBERLAND	NC 210	SF-4906G	NC 242. INSTALL MARKINGS AND INTERSECTION WARNING SIGNS.
CUMBERLAND	HOPE MILLS	U-0620	HOPE MILLS BYPASS, SR 1141 (BINGHAM DRIVE) TO SR 1363 (ELK MILL ROAD). MULTI-LANES ON NEW LOCATION.
CUMBERLAND	FAYETTEVILLE	U-2912	OWEN DRIVE EXTENSION, I-95 BUSINESS TO NC 87. MULTI-LANES ON NEW LOCATION.
DARE	US 264	R-3116J	EMERGENCY FERRY DOCK DREDGING.
DARE	US 64	SF-4901B	NC 345 TO NAGS HEAD CITY LIMIT. INSTALL CENTERLINE PROFILE PAVEMENT MARKINGS.
DARE	NC 12	SI-4414	NC 12 AT SKYLINE DRIVE AND OCEAN VIEW LOOP. CONSTRUCT LEFT TURN LANES ON NORTHBOUND NC 12.
DAVIDSON	LEXINGTON	C-4965	BICYCLE/PEDESTRIAN PLAN. IDENTIFY ROUTES, PRIORITIZE IMPROVEMENTS AND GARNER PUBLIC SUPPORT FOR NEW FACILITIES. PROJECT DELETED FROM STIP.
DUPLIN	I-40	W-4802	SAMPSON COUNTY LINE TO THE PENDER COUNTY LINE. ONSTALL MILLED RUMBLE STRIPS ON THE MEDIAN AND OUTSIDE SHOULDERS IN BOTH DIRECTIONS.
DURHAM	I-85	I-0306	ORANGE CO. LINE TO EAST OF MIDLAND TERR. ON I-85, AND EAST OF CHEEK RD ON US 70 BYPASS. WIDENED TO EIGHT LANES FROM US 15-501 TO US 70 AND ADDED LIGHTING.
DURHAM	I-40 I-540	I-5104	I-540/I-40 INTERCHANGE IMPROVEMENTS. PROJECT DELETED - WORK TO BE ACCOMPLISHED UNDER R-2000AF.
DURHAM	DURHAM	U-3475	DCHC UNIFIED PLANNING WORK PROGRAM - SPECIAL PROJECTS SUPPLEMENT. PROJECT DELETED - WORK TO BE ACCOMPLISHED UNDER U-4727.

COMPLETED / DELETED PROJECTS

FEDERAL FISCAL YEAR 08

COUNTY	ROUTE/ CITY	ID NO.	DESCRIPTION
DURHAM	I-540, SR 3097 AVIATION PARKWAY	W-4814	I-540, I-40 EASTWARD TO EAST OF US 1 (CAPITAL BOULEVARD) AND SR 3097 (AVIATION PARKWAY), TERMINAL BOULEVARD NORTHWARD TO SR 1644 (GLOBE ROAD). INSTALLED MILLED RUMBLE STRIPS ON THE INSIDE AND OUTSIDE PAVED SHOULDERS.
FORSYTH	WINSTON-SALEM	E-4948	LANDSCAPING ALONG SILAS CREEK PARKWAY, SOUTH MAIN STREET. TO KONNOAK VIEW DRIVE-HOLLYWOOD STREET., INCLUDES I-40/SILAS CREEK PARKWAY INTERCHANGE
FRANKLIN	US 64 AND US 1	W-4812	US 64, US 64 BUSINESS TO THE FRANKLIN COUNTY LINE; US 1, CHATHAM COUNTY LINE TO US 64-SR 1009 (TRYON ROAD). INSTALLED MILLED RUMBLE STRIPS ON THE INSIDE AND OUTSIDE PAVED SHOULDERS.
GASTON	US 321	W-4838	C. GRIER BEAM BOULEVARD IN GASTON COUNTY TO US 70 IN CATAWBA COUNTY. INSTALL MILLED RUMBLE STRIPS ON THE MEDIAN AND OUTSIDE SHOULDERS.
GASTON	I-85	W-4840	CLEVELAND COUNTY LINE TO THE MECKLENBURG COUNTY LINE. INSTALL MILLED RUMBLE STRIPS ON THE MEDIAN AND OUTSIDE SHOULDERS.
GATES	SR 1400	B-3640	MERCHANTS MILL POND. REPLACED BRIDGE NO. 16
GUILFORD	SR 1859	B-4536	DEEP RIVER. REPLACE BRIDGE NO. 338. PROJECT DELETED PER DIVISION REQUEST.
GUILFORD	HIGH POINT	E-4775	CONSTRUCTED CONNECTOR BETWEEN EXISTING WALKWAY SYSTEMS IN JAMESTOWN AND THE BICENTENNIAL GREENWAY.
GUILFORD	GREENSBORO	E-4776	CONSTRUCTED SIDEWALKS AT TEN LOCATIONS: GUILFORD COLLEGE ROAD, BESSEMER AVENUE, COTSWOLD TERRACE, TWO LOCATIONS ON MCKNIGHT MILL ROAD, CONE BOULEVARD TWO LOCATIONS ON WEST MARKET STREET AND ON ELM AND EUGENE STREETS.
GUILFORD	SR 1556	U-4015B	REIMBURSEMENT MADE TO CITY FOR COMPLETED WIDENING OF GALLIMORE DAIRY ROAD, SOUTH OF INTERNATIONAL DRIVE TO SR 1008 (MARKET STREET).
HARNETT	NC 27	SF-4906B	CULVERTS IN THE VICINITY OF SR 1701. INSTALL GUARDRAIL.
HARNETT	NC 27	SF-4906I	SR 2105 TO SR 1210. SHOULDER IMPROVEMENTS.
HAYWOOD	US 23 BUSINESS ASHEVILLE ROAD	R-2210	WAYNESVILLE CITY LIMITS NEAR MARSHALL STREET - WOODLAND DRIVE TO WEST OF SR 1801 (JERRY LINER ROAD). WIDEN TO MULTI-LANES.
HAYWOOD	US 74-23	R-4733	US 23-74 AT BALSAM GAP NEAR JACKSON COUNTY LINE AND US 74-23 BYPASS IN WAYNESVILLE EAST OF SR 1177. SLIDE REPAIRS.
HAYWOOD	I-40	W-4430	TENNESSEE STATE LINE (MILEPOST 0.0) EAST TO US 276 (MILEPOST 20). INSTALL SPEED ACTIVATED WARNING SIGNS AND REVISE TRUCK RESTRICTION SIGNS.
HAYWOOD	US 74	W-4847	I-40 TO THE JACKSON COUNTY LINE. INSTALL MILLED RUMBLE STRIPS ON THE MEDIAN AND OUTSIDE SHOULDERS.
HENDERSON	SR 1006	B-3662	CREEK. REPLACED BRIDGE NO. 20.
HENDERSON	SR 1212	B-3663	SHAWS CREEK. REPLACED BRIDGE NO. 320
HENDERSON	SR 1528	B-3664	MUD CREEK. REPLACED BRIDGE NO. 21.
HENDERSON	SR 1791	B-3665	DUNN CREEK. REPLACED BRIDGE NO. 265
HENDERSON	FLAT ROCK	E-4973	OLD POST OFFICE (EAST SIDE OF US 25) TO SANBURG NATIONAL HISTORIC SITE ON LITTLE RIVER ROAD. CONSTRUCT SIDEWALK.
HENDERSON	I-26 US 25	W-4845	BUNCOMBE COUNTY LINE TO SOUTH CAROLINA STATE LINE AND US 25, SOUTH CAROLINA STATE LINE TO SR 1858 IN HENDERSON COUNTY. INSTALL MILLED RUMBLE STRIPS ON THE MEDIAN AND OUTSIDE SHOULDERS.
HERTFORD	US 13	SF-4901A	US 158 AND NC 45. INSTALL WARNING SIGNS WITH FLASHERS AND REVISE TRAFFIC SIGNALS.
HYDE	NC 12	B-5015	OLD HAMMOCK CREEK. REPLACED BRIDGE NO. 31
HYDE	NC 12	B-5016	MOLASSES CREEK. REPLACED BRIDGE NO. 39
HYDE	NC 12	B-5017	QUORKS POINT CREEK. REPLACED BRIDGE NO. 42

COMPLETED / DELETED PROJECTS

FEDERAL FISCAL YEAR 08

COUNTY	ROUTE/ CITY	ID NO.	DESCRIPTION
IREDELL	US 1521	B-4155	THIRD CREEK. REPLACE BRIDGE NO. 116
IREDELL	I-77	I-2806	SOUTH OF SR 1891 IN IREDELL COUNTY TO SOUTH OF SR 1125 IN YADKIN COUNTY. PAVEMENT AND BRIDGE REHABILITATION AND SAFETY IMPROVEMENTS.
IREDELL	I-77	K-3403	BUILDING RENOVATIONS TO ADDRESS SAFETY AND OPERATNAL ISSUES UNTILL A NEW PAIR OF REST AREAS ARE COMPLETED.
IREDELL	MOORESVILLE	SF-4912B	INTERSECTION OF SR 1100 (BRAWLEY SCHOOL ROAD) AND SR 1109 (WILLIAMSON ROAD). REVISE TRAFFIC SIGNAL.
IREDELL	MOORESVILLE	SF-4912C	INTERSECTION OF US 21 AND SR 1117/SR 1100 (BRAWLEY SCHOOL ROAD). REVISE TRAFFIC SIGNALS.
JACKSON	SR 1131	B-3667	TROUT CREEK. REPLACED BRIDGE NO. 47 AND BRIDGE NO. 48.
JACKSON	SR 1120	B-4768	CEDAR CREEK. REPLACE BRIDGE NO. 8. PROJECT DELETED PER DIVISION.
JACKSON	SR 1120	B-4769	CEDAR CREEK. REPLACE BRIDGE NO. 10. PROJECT DELETED PER DIVISION.
JACKSON	NC 281 (LITTLE CANADA, LAKE TOXAWAY) FH3	R-0619	SR 1756 IN JACKSON COUNTY TO NORTH OF SR 1307 IN TRANSYLVANIA COUNTY. PAVE TO SECONDARY ROADS STANDARDS.
JACKSON	US 74	W-4846	HAYWOOD COUNTY LINE TO NC 28 (NORTH). INSTALL MILLED RUMBLE STRIPS ON THE MEDIAN AND OUTSIDE SHOULDERS.
JOHNSTON	US 70 BYPASS	SF-4904A	WEST OF US 301 TO SR 2305 (FIRETOWER ROAD). INSTALL RUMBLE STRIPS.
JOHNSTON	NC 42	SF-4904E	SR 1705 (CASTLEBERRY ROAD) AND BRIDGE NO. 75. INSTALL WARNING SIGNS WITH FLASHERS AND WIDEN THE PAVED SHOULDER.
LEE	VARIOUS	E-4947	PERFORMED ARCHAEOLOGY SURVEY TO DETERMINE ROADBED SITE FROM ENDOR IRON FURNACE TO DEEP RIVER.
LENOIR	US 70	SF-4902D	EAST OF SR 1804. SUPERELEVATION AND PAVEMENT IMPROVEMENTS.
LENOIR	NC 55	SI-4802	MOSS HILL ELEMENTARY SCHOOL. CONSTRUCT LEFT TURN LANE ON EASTBOUND NC 55 INTO SCHOOL BUS PARKING LOT.
LINCOLN	SR 1357	B-4178	DELLINGER CREEK. REPLACE BRIDGE NO. 33
LINCOLN	NC 16	SI-4729	NC 16 AT DENVER DRIVE. INSTALL TRAFFIC SIGNAL AND CONSTRUCT A LEFT TURN LANE ON NORTHBOUND NC 16.
LINCOLN	US 321	W-4838	C. GRIER BEAM BOULEVARD IN GASTON COUNTY TO US 70 IN CATAWBA COUNTY. INSTALL MILLED RUMBLE STRIPS ON THE MEDIAN AND OUTSIDE SHOULDERS.
MACON	SR 1611	B-4180	CLEAR CREEK. REPLACED BRIDGE NO. 323.
MACON	SR 1475	B-4776	WHITE OAK CREEK. REPLACE BRIDGE NO. 29. PROJECT DELETED PER DIVISION.
MACON	NC 106	R-2567	GEORGIA STATE LINE TO US 64 IN HIGHLANDS. SAFETY IMPROVEMENTS. DELETED AT THE REQUEST OF DIVISION 14.
MADISON	NC 209	B-3205	SPRING CREEK. REPLACE BRIDGE NO. 30
MADISON	US 19-23	R-4407	NATIONAL HIGHWAY SYSTEM GUARDRAIL REHABILITATION. UPGRADE SUB-STANDARD GUARDRAIL, END TREATMENTS AND BRIDGE ANCHOR UNITS. PROJECT DELETED-WORK ACCOMPLISHED BY OTHER PROJECTS.
MCDOWELL	I-40	W-4843	BUNCOMBE COUNTY LINE TO EAST OF SR 1760. INSTALL MILLED RUMBLE STRIPS ON THE MEDIAN AND OUTSIDE SHOULDERS.
MECKLENBURG	CHARLOTTE	U-3603	NC 27 (ALBEMARLE ROAD), PIERSON DRIVE TO REDDMAN ROAD. ADD ADDITIONAL EASTBOUND LANE.
MECKLENBURG	CHARLOTTE	W-4836	US 74, I-277 EASTWARD 2 MILES. INSTALL MILLED RUMBLE STRIPS ON THE MEDIAN AND OUTSIDE SHOULDERS.
MOORE	PINEHURST	E-4547	REPAIRED AND REPLACED SAND-CLAY PATHWAYS THROUGHOUT THE OLD TOWN SECTION OF PINEHURST.
MOORE	SOUTHERN PINES	E-4943	REHABILITATED EXTERIOR OF FREIGHT DEPOT AT NORTH-WEST BROAD STREET. AND CONNECTICUT AVENUE.

COMPLETED / DELETED PROJECTS

FEDERAL FISCAL YEAR 08

COUNTY	ROUTE/ CITY	ID NO.	DESCRIPTION
MOORE	SR 1103 (SANDPIT ROAD)	SF-4908E	INSTALLED FOUR WAY STOP WITH SIGNS AND FLASHERS ON SR 1112 (ROSELAND ROAD).
NASH	NASHVILLE	E-4923	CONSTRUCTION OF SIDEWALKS ALONG NC 58 (WEST WASHINGTON STREET), US 64 BUSINESS (EAST WASHINGTON STREET), NC 58 (SOUTH FIRST STREET), AND SR 1001 (SOUTH ALSTON STREET).
NASH	ROCKY MOUNT	SF-4904C	NC 97 (RALEIGH ROAD) AT WEST HAVEN BOULEVARD. INSTALL CROSSWALK AND PEDESTRIAN HEADS.
NEW HANOVER	WRIGHTSVILLE BEACH	E-4745	CONSTRUCT A PUBLIC RESTROOM IN THE FORM OF A STATIONONE TROLLY STOP AND LANDSCAPE AREA.
NEW HANOVER	WILMINGTON	U-2734	SR 1409 (MILITARY CUTOFF ROAD), MULTI-LANES NORTH OF US 74 TO US 17 BUSINESS. WIDEN TO MULTI-LANES.
NEW HANOVER	I-40	W-4803	PENDER COUNTY LINE TO NC 132 (MILE POST 420). INSTALL MILLED RUMBLE STRIPS ON THE MEDIAN AND OUTSIDE SHOULDERS IN BOTH DIRECTIONS.
ONslow	NORTH TOPSAIL BEACH	E-4913	NC 210, REGIONAL BEACH ACCESS #2 TO THE SOUTH CITY LIMITS OF TOWN. CONSTRUCT AN ON-ROAD PAVED SHOULDER ALONG BOTH SIDES.
ORANGE	SR 1507	B-4782	SOUTH FORK LITTLE RIVER. REPLACE BRIDGE NO. 27. PROJECT DELETED PER DIVISION REQUEST.
ORANGE	CHAPEL HILL	E-3807B	CONSTRUCTED BICYCLE/PEDESTRIAN FACILITIES, CONNECTED EXISTING SIDEWALKS, AND IMPROVED LANDSCAPING ON LOWER BOOKER CREEK GREENWAY ADJACENT TO US 15-501 (FORDHAM BLVD.) AND BOOKER CREEK.
ORANGE	CARRBORO	E-4545	CONSTRUCTED SIDEWALK ALONG EAST SIDE OF OLD FAYETTEVILLE ROAD, JONES FERRY ROAD TO AUTUMN WOODS APARTMENTS, AND FROM CAROLINA SPRING APARTMENTS TO CARRBORO PLAZA PARK AND RIDE LOT.
ORANGE	CARRBORO	E-4780	CONSTRUCTED FIVE-FOOT SIDEWALK AND LANDSCAPED ON NORTH SIDE OF JONES FERRY ROAD.
ORANGE	CARRBORO	E-4781	CONSTRUCTED FIVE-FOOT SIDEWALK AND LANDSCAPED ALONG PORTIONS OF WESLEY STREET, HARGRAVES STREET, BREWER LANE.
ORANGE	CARRBORO	E-4942	CONSTRUCTED SIDEWALKS ALONG MAIN STREET, CARRBORO POST OFFICE TO NC 54.
ORANGE	CHAPEL HILL	FS-0307A	COMPLETED FEASIBILITY STUDY OF MASON FARM ROAD RELOCATION, NC 86 (SOUTH COLUMBIA STREET) TO US 15-501.
ORANGE	DURHAM	U-3475	DCHC UNIFIED PLANNING WORK PROGRAM - SPECIAL PROJECTS SUPPLEMENT. PROJECT DELETED - WORK TO BE ACCOMPLISHED UNDER U-4727.
PENDER	I-40	W-4801	DUPLIN COUNTY LINE TO THE NEW HANOVER COUNTY LINE. INSTALL MILLED RUMBLE STRIPS ON THE MEDIAN AND OUTSIDE SHOULDERS IN BOTH DIRECTIONS.
PITT	SR 1755	B-4790	STREAM. REPLACED BRIDGE NO. 179
POLK	I-26	I-4757	NC 108 INTERCHANGE (EXIT 67) NEAR THE TOWN OF COLUMBUS. REPLACE TWO SIGNALIZED INTERSECTIONS WITH ROUNDABOUTS.
POLK	US 74	W-4841	I-26 IN POLK COUNTY TO US 74 BUSINESS IN CLEVELAND COUNTY. INSTALL MILLED RUMBLE STRIPS ON THE MEDIAN AND OUTSIDE SHOULDERS.
POLK	I-26 US 25	W-4845	BUNCOMBE COUNTY LINE TO SOUTH CAROLINA STATE LINE AND US 25, SOUTH CAROLINA STATE LINE TO SR 1858 IN HENDERSON COUNTY. INSTALL MILLED RUMBLE STRIPS ON THE MEDIAN AND OUTSIDE SHOULDERS.
ROBESON	PEMBROKE	E-4771	UNIVERSITY DRIVE STREETSCAPING AT UNC PEMBROKE.
ROBESON	SR 1723	SF-4906C	BRIDGE NUMBER 6 OVER COLD CAMP CREEK. INSTALL GUARDRAIL.
ROBESON	NC 71	SF-4906F	SR 1752. INSTALL TURN LANE.
ROCKINGHAM	SR 1169	B-4966	BEAVER CREEK. REPLACE BRIDGE NO. 277. PROJECT DELETED PER DIVISION REQUEST.

COMPLETED / DELETED PROJECTS

FEDERAL FISCAL YEAR 08

COUNTY	ROUTE/ CITY	ID NO.	DESCRIPTION
ROWAN	SALISBURY	E-4949	INSTALLED STREETSCAPING ALONG 100 AND 200 BLOCKS OF EAST FISHER STREET AND 100 BLOCK OF SOUTH LEE STREET.
RUTHERFORD	SR 1135	B-4259	RICHARDSON CREEK. REPLACE BRIDGE NO. 342
RUTHERFORD	SR 1352	B-4260	CREEK. REPLACE BRIDGE NO. 350
RUTHERFORD	US 74	W-4841	I-26 IN POLK COUNTY TO US 74 BUSINESS IN CLEVELAND COUNTY. INSTALL MILLED RUMBLE STRIPS ON THE MEDIAN AND OUTSIDE SHOULDERS.
RUTHERFORD	US 64-74A	W-5004	SR 1008 TO US 221 IN RUTHERFORD COUNTY. SR 1510 TO MCDOWELL COUNTY LINE, RUTHERFORD COUNTY TO BURKE COUNTY IN MCDOWELL COUNTY. INSTALL SHOULDER GUARDRAIL.
SAMPSON	ROSEBORO	E-4915	NC 242, WEST RAILROAD STREET TO WEST STREET. STREETSCAPING.
SAMPSON	SR 1214	SF-4903B	SR 1222. INSTALL FLASHER.
SAMPSON	1-40	W-4806	JOHNSTON COUNTY LINE TO THE DUPLIN COUNTY LINE. INSTALL MILLED RUMBLE STRIPS ON THE MEDIAN AND OUTSIDE SHOULDERS IN BOTH DIRECTIONS.
SCOTLAND	SR 1425 (LEE'S MILL ROAD)	SF-4908C	INSTALLED OVERHEAD FLASHER ON SR 1323 (HIGHLAND ROAD).
SCOTLAND	US 15-401	SF-4908H	INSTALLED PAVEMENT MARKINGS AND COMPLETED SIGNAL IMPROVEMENTS AT SR 1117 (BLUES FARM ROAD) AND ELM AVENUE.
SCOTLAND	LAURINBURG	U-5102	SR 1674 (LAUCHWOOD DRIVE), US 501 TO US 15-401 BUSINESS. PROJECT DELETED - TO BE ACCOMPLISHED UNDER U-5027.
STANLY	SR 1225	B-3908	BIG BEAR CREEK. REPLACE BRIDGE NO. 246. PROJECT DELETED PER DIVISION.
STATEWIDE	VARIOUS	C-4000	DENR OZONE AWARENESS PROGRAM
SWAIN	US 19	E-4969	IMPROVEMENTS TO SCENIC OVERLOOK SITE #6 ON US 19 IN THE NANTAHALA GORGE.
SWAIN	SR 1323 SLOPE STREET	SI-4816	MITCHELL STREET. INSTALLED TRAFFIC SIGNAL.
SWAIN	US 74	W-4846	HAYWOOD COUNTY LINE TO NC 28 (NORTH). INSTALL MILLED RUMBLE STRIPS ON THE MEDIAN AND OUTSIDE SHOULDERS.
TRANSYLVANIA	NC 281 (LITTLE CANADA, LAKE TOXAWAY) FH3	R-0619	SR 1756 IN JACKSON COUNTY TO NORTH OF SR 1307 IN TRANSYLVANIA COUNTY. PAVE TO SECONDARY ROADS STANDARDS.
UNION	SR 1600	B-4825	CLEAR CREEK. REPLACE BRIDGE NO. 5. PROJECT DELETED PER DIVISION.
UNION	SR 1649	B-4826	BRANDON CREEK. REPLACE BRIDGE NO. 36. PROJECT DELETED PER DIVISION.
UNION	STALLINGS	E-4796	CONSTRUCT A FIVE-FOOT SIDEWALK ALONG SR 1524 (STEVENS MILL ROAD), LAWYERS ROAD AND STEVENS MILL ROAD TO THE SOUTHERN MOST INTERSECTION OF MILL HOUSE ROAD.
UNION	MONROE	E-4951	SR 2100 (FRANKLIN STREET), STEWART STREET TO HAYNE STREET. STREETSCAPING.
VANCE	US 1	W-4815	SOUTH OF US 1 BUSINESS NORTHWARD TO I-85. INSTALLED MILLED RUMBLE STRIPS ON THE INSIDE AND OUTSIDE PAVED SHOULDERS.
WAKE	WAKE FOREST	E-4527	CONSTRUCTED SIDEWALKS ON FRONT STREET, ROOSEVELT TO NORTH AVENUE; STADIUM AVENUE, WINGATE STREET TO JUBSON STREET; DURHAM ROAD EAST, TYLER RUN DRIVE; AND ON TYLER RUN DRIVE, DURHAM ROAD TO WOODLAND AVENUE.
WAKE	AM. TOBACCO TRAIL	E-4528B	CONSTRUCTED PHASE II OF AMERICAN TOBACCO TRAIL, WIMBERLY ROAD (SR 1603) TO CHATHAM COUNTY LINE.
WAKE	WAKE FOREST	E-4756	CONSTRUCTED MULTI-USE PAVED TRAIL (0.5 MILES OF OLD MILL STREAM GREENWAY).
WAKE	APEX	E-4758	CONSTRUCTED SIDEWALKS, CURB, DRAINAGE AND LANDSCAPE STROLLWAY ON NORTH SALEM STREET, HUNTER STREET. TO FUTURE APEX PEAKWAY CROSSING.

COMPLETED / DELETED PROJECTS**FEDERAL FISCAL YEAR 08**

COUNTY	ROUTE/ CITY	ID NO.	DESCRIPTION
WAKE	RALEIGH	E-4759	CONSTRUCTED BICYCLE/PEDESTRIAN AMENITIES AND LANDSCAPING ON REEDY CREEK GREENWAY- MUSEUM PARK TRAIL.
WAKE	US 64 AND US 1	W-4812	US 64, US 64 BUSINESS TO THE FRANKLIN COUNTY LINE; US 1, CHATHAM COUNTY LINE TO US 64-SR 1009 (TRYON ROAD). INSTALLED MILLED RUMBLE STRIPS ON THE INSIDE AND OUTSIDE PAVED SHOULDERS.
WAKE	I-440 , I-40, SR 1728	W-4813	I-440 NORTHERN SECTION, I-40 AND SR 1728 (WADE AVENUE). INSTALLED MILLED RUMBLE STRIPS (OR RUMBLE STRIPS WHERE APPROPRIATE) ON THE INSIDE AND OUTSIDE PAVED SHOULDERS.
WAKE	I-540, SR 3097 AVIATION PARKWAY	W-4814	I-540, I-40 EASTWARD TO EAST OF US 1 (CAPITAL BOULEVARD) AND SR 3097 (AVIATION PARKWAY), TERMINAL BOULEVARD NORTHWARD TO SR 1644 (GLOBE ROAD). INSTALLED MILLED RUMBLE STRIPS ON THE INSIDE AND OUTSIDE PAVED SHOULDERS.
WARREN	WARRENTON	E-4761	CONSTRUCTED CURB AND GUTTER AND SIDEWALKS, PLUMMER AND BRAGG STREETS TO SOUTH MAIN STREET.
WATAUGA	SR 1111	B-3709	CREEK. REPLACE BRIDGE NO. 94.
WATAUGA	SR 1149	B-3922	CREEK. REPLACED BRIDGE NO. 316.
WATAUGA	SR 1340	B-3926	MEAT CAMP CREEK. REPLACED BRIDGE NO. 35 AND BRIDGE NO. 36.
WATAUGA	BLUE RIDGE PARKWAY	R-4726	PRA-BLRI 2G12. REHABILITATE SIMS CREEK BRIDGE.
WAYNE	NC 581 (ARRINGTO BRIDGE ROAD)	SF-4904D	SR 1919 (WESTBROOK ROAD). INTERSECTION IMPROVEMENTS.
WILKES	SR 1567	B-3266	REPLACED BRIDGE NO. 264 OVER NORTH FORK REDDIES RIVER
WILSON	US 264	W-5007	EAST OF US 264 ALTERNATE TO EAST OF NC 111. VARIOUS SAFETY IMPROVEMENTS.
YADKIN	SR 1573	B-4685	LOGAN CREEK. REPLACE BRIDGE NO. 94. PROJECT DELETED PER DIVISION.
YADKIN	I-77	I-2806	SOUTH OF SR 1891 IN IREDELL COUNTY TO SOUTH OF SR 1125. IN YADKIN COUNTY. PAVEMENT AND BRIDGE REHABILITATION AND SAFETY IMPROVEMENTS.

ALPHABETICAL LISTING OF COUNTIES									
COUNTY	DIV	COUNTY	DIV	COUNTY	DIV	COUNTY	DIV	COUNTY	DIV
ALAMANCE	7	CHOWAN	1	GUILFORD	7	MITCHELL	13	RUTHERFORD	13
ALEXANDER	12	CLAY	14	HALIFAX	4	MONTGOMERY	8	SAMPSON	3
ALLEGHANY	11	CLEVELAND	12	HARNETT	6	MOORE	8	SCOTLAND	8
ANSON	10	COLUMBUS	6	HAYWOOD	14	NASH	4	STANLY	10
ASHE	11	CRAVEN	2	HENDERSON	14	NEW HANOVER	3	STOKES	9
AVERY	11	CUMBERLAND	6	HERTFORD	1	NORTHAMPTON	1	SURRY	11
BEAUFORT	2	CURRITUCK	1	HOKE	8	ONSLOW	3	SWAIN	14
BERTIE	1	DARE	1	HYDE	1	ORANGE	7	TRANSYLVANIA	14
BLADEN	6	DAVIDSON	9	IREDELL	12	PAMLICO	2	TYRRELL	1
BRUNSWICK	3	DAVIE	9	JACKSON	14	PASQUOTANK	1	UNION	10
BUNCOMBE	13	DUPLIN	3	JOHNSTON	4	PENDER	3	VANCE	5
BURKE	13	DURHAM	5	JONES	2	PERQUIMANS	1	WAKE	5
CABARRUS	10	EDGECOMBE	4	LEE	8	PERSON	5	WARREN	5
CALDWELL	11	FORSYTH	9	LENOIR	2	PITT	2	WASHINGTON	1
CAMDEN	1	FRANKLIN	5	LINCOLN	12	POLK	14	WATAUGA	11
CARTERET	2	GASTON	12	MACON	14	RANDOLPH	8	WAYNE	4
CASWELL	7	GATES	1	MADISON	13	RICHMOND	8	WILKES	11
CATAWBA	12	GRAHAM	14	MARTIN	1	ROBESON	6	WILSON	4
CHATHAM	8	GRANVILLE	5	McDOWELL	13	ROCKINGHAM	7	YADKIN	11
CHEROKEE	14	GREENE	2	MECKLENBURG	10	ROWAN	9	YANCEY	13

NORTH CAROLINA COUNTIES BY DIVISION				
DIVISION 1 BERTIE CAMDEN CHOWAN CURRITUCK DARE GATES HERTFORD HYDE MARTIN NORTHAMPTON PASQUOTANK PERQUIMANS TYRRELL WASHINGTON	DIVISION 3 BRUNSWICK DUPLIN NEW HANOVER ONSLOW PENDER SAMPSON	DIVISION 6 BLADEN COLUMBUS CUMBERLAND HARNETT ROBESON	DIVISION 9 DAVIDSON DAVIE FORSYTH ROWAN STOKES	DIVISION 12 ALEXANDER CATAWBA CLEVELAND GASTON IREDELL LINCOLN
DIVISION 2 BEAUFORT CARTERET CRAVEN GREENE JONES LENOIR PAMLICO PITT	DIVISION 4 EDGECOMBE HALIFAX JOHNSTON NASH WAYNE WILSON	DIVISION 7 ALAMANCE CASWELL GUILFORD ORANGE ROCKINGHAM	DIVISION 10 ANSON CABARRUS MECKLENBURG STANLY UNION	DIVISION 13 BUNCOMBE BURKE MADISON McDOWELL MITCHELL RUTHERFORD YANCEY
DIVISION 5 DURHAM FRANKLIN GRANVILLE PERSON VANCE WAKE WARREN	DIVISION 8 CHATHAM HOKE LEE MONTGOMERY MOORE RANDOLPH RICHMOND SCOTLAND	DIVISION 11 ALLEGHANY ASHE AVERY CALDWELL SURRY WATAUGA WILKES YADKIN	DIVISION 14 CHEROKEE CLAY GRAHAM HAYWOOD HENDERSON JACKSON MACON POLK SWAIN TRANSYLVANIA	

URBANIZED AREAS (UAB)								
CITY	COUNTY	DIV	CITY	COUNTY	DIV	CITY	COUNTY	DIV
ASHEVILLE	BUNCOMBE	13	GASTONIA	GASTON	12	JACKSONVILLE	ONSLOW	3
	HAYWOOD	13				KANNAPOLIS	CABARRUS	10
	HENDERSON	14					DAVIDSON	9
BURLINGTON	ALAMANCE	7	GOLDSBORO	WAYNE	4		ROWAN	9
	GUILFORD	7	GREENSBORO	GUILFORD	7	RALEIGH	FRANKLIN	5
	ORANGE	7	GREENVILLE	PITT	2		WAKE	5
CHARLOTTE	CABARRUS	10	HICKORY	ALEXANDER	12	ROCKY MOUNT	EDGECOMBE	4
	MECKLENBURG	10		BURKE	13	NASH	4	
	UNION	10		CALDWELL	11	WILMINGTON	NEW HANOVER	3
DURHAM	CHATHAM	8		CATAWBA	12		BRUNSWICK	3
	DURHAM	5	HIGH POINT	DAVIDSON	9	WINSTON-SALEM	DAVIDSON	9
	ORANGE	7		FORSYTH	9		DAVIE	9
	WAKE	5		GUILFORD	7		FORSYTH	9
FAYETTEVILLE	CUMBERLAND	6		RANDOLPH	8		STOKES	9
	HARNETT	6						
	HOKE	8						

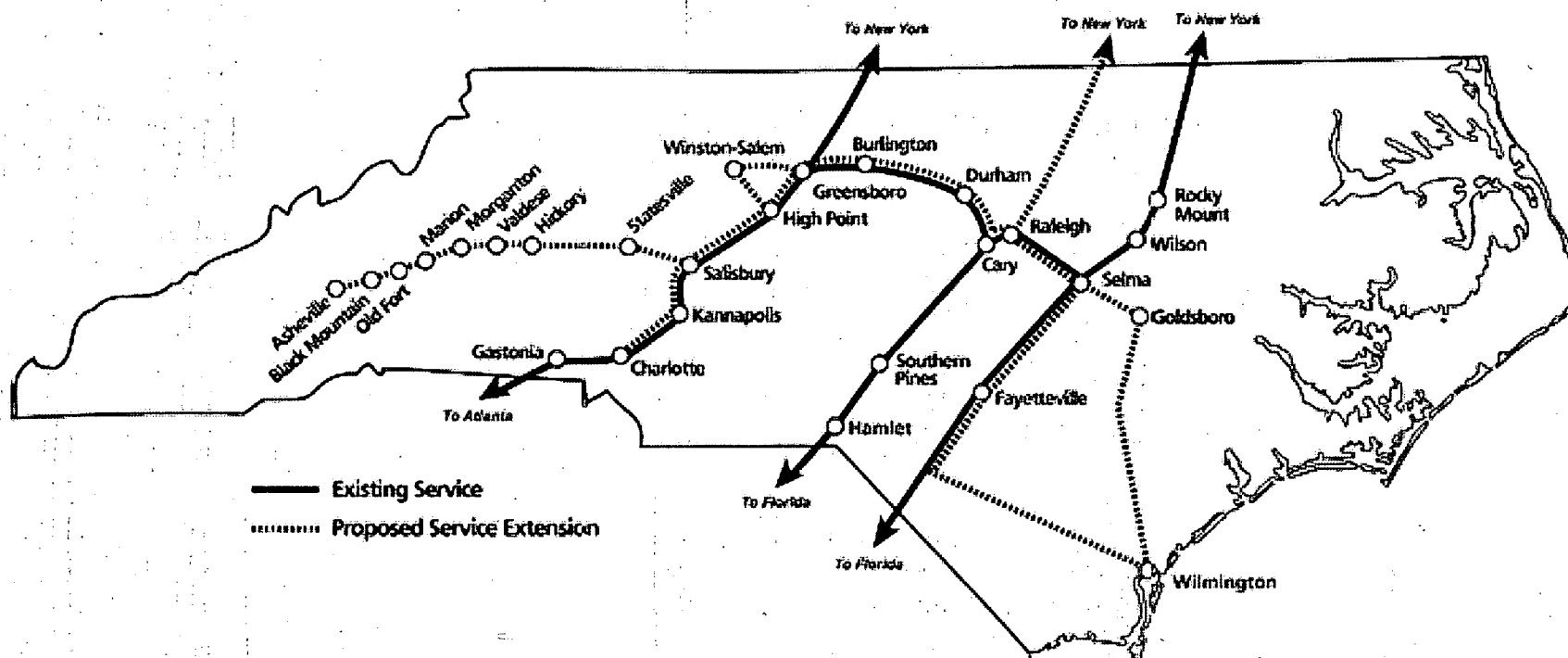
SMALL URBANIZED AREAS (UCB)								
CITY	COUNTY	DIV	CITY	COUNTY	DIV	CITY	COUNTY	DIV
ALBEMARLE	STANLY	10	HAVELOCK	CRAVEN	2	RAEFORD	HOKE	8
ASHEBORO	RANDOLPH	8	HENDERSON	VANCE	5	REIDSVILLE	ROCKINGHAM	7
BOONE	WATAUGA	11	HUBERT	ONSLOW	3	ROANOKE RAPIDS	HALIFAX	4
BREVARD	TRANSYLVANIA	14	KILL DEVIL HILLS	DARE	1	ROCKINGHAM	RICHMOND	8
BUTNER	GRANVILLE	5	KINGS MOUNTAIN	CLEV-GASTON	12	ROXBORO	PERSON	5
CAROLINA SHORES	BRUNSWICK	3	KINSTON	LENOIR	2	SANFORD	LEE	8
CHERRYVILLE	GASTON	12	LAURINBURG	SCOTLAND	8	SHELBY	CLEVELAND	12
CLAYTON	JOHNSTON	4	LEXINGTON	DAVIDSON	9	SILER CITY	CHATHAM	8
CLINTON	SAMPSON	3	LINCOLNTON	LINCOLN	12	SMITHFIELD	JOHNSTON	4
CULLOWEE	JACKSON	14	LUMBERTON	ROBESON	6	SOUTHERN PINES	MOORE	8
DUNN	HARNETT	6	MANTEO	DARE	1	STATESVILLE	IREDELL	12
EDEN	ROCKINGHAM	7	MARION	MCDOWELL	13	TARBORO	EDGECOMBE	4
EDENTON	CHOWAN	1	MOORESVILLE	IREDELL	12	WADESBORO	ANSON	10
ELIZABETH CITY	PASQ-CAMDEN	1	MOREHEAD CITY	CARTERET	2	WASHINGTON	BEAUFORT	2
ELKIN	SURRY-WILKES	11	MOUNT AIRY	SURRY	11	WESTPORT	LINCOLN	12
EMERALD ISLE	CARTERET	2	NEW BERN	CRAVEN	2	WHITEVILLE	COLUMBUS	6
FOREST CITY	RUTHERFORD	13	NORTH WILKESBORO	WILKES	11	WILLIAMSTON	MARTIN	1
FRANKLIN	MACON	14	OAK ISLAND	BRUNSWICK	3	WILSON	WILSON	4
			OXFORD	GRANVILLE	5			

METROPOLITAN PLANNING ORGANIZATIONS (MPO)	
MPO	CITY-TOWN-COUNTY
BURLINGTON-GRAHAM	BURLINGTON, GRAHAM, ELON COLLEGE, GIBSONVILLE, MEBANE, HAW RIVER, WHITSETT, GREEN LEVEL, VILLAGE OF ALAMANCE AND ALAMANCE COUNTY
CABARRUS-ROWAN	CONCORD, KANNAPOLIS, CHINA GROVE, CLEVELAND, GRANITE QUARRY, HARRISBURG, LANDIS, MOUNT PLEASANT, ROCKWELL, SALISBURY, SPENCER AND ALSO ROWAN AND CABARRUS COUNTIES
CAPITAL AREA (CAMPO)	ANGIER, APEX, BUNN, CARY, CLAYTON, CREEDMOOR, FRANKLINTON, FUQUAY-VARINA, HOLLY SPRINGS, KNIGHTDALE, MORRISVILLE, RALEIGH, ROLESVILLE, WAKE FOREST, YOUNGSVILLE, ZEBULON, WAKE COUNTY AND PARTS OF FRANKLIN, GRANVILLE, HARNETT AND JOHNSTON COUNTIES
DURHAM-CHAPEL HILL-CARRBORO (DCHC)	CARRBORO, CHAPEL HILL, DURHAM, HILLSBORO, DURHAM COUNTY AND PARTS OF CHATHAM AND ORANGE COUNTIES
FAYETTEVILLE (FAMPO)	FAYETTEVILLE, FORT BRAGG MILITARY RESERVATION, HOPE MILLS, POPE AIR FORCE BASE, SPRING LAKE, THE URBAN PORTION OF CUMBERLAND COUNTY AND PARTS OF HARNETT AND HOKE COUNTIES
FRENCH BROAD RIVER	ASHEVILLE, BLACK MOUNTAIN, BILTMORE FOREST, CANTON, CLYDE, FLAT ROCK, FLETCHER, HENDERSONVILLE, LAUREL PARK, MAGGIE VALLEY, MILLS RIVER, MONTREAT, WAYNESVILLE, WOODFIN, BUNCOMBE, HAYWOOD AND HENDERSON COUNTIES
GASTON URBAN AREA	BELMONT, BESSEMER CITY, CRAMERTON, DALLAS, GASTONIA, LOWELL, MCADENVILLE, MOUNT HOLLY, RANLO, SPENCER MOUNTAIN, STANLEY AND GASTON COUNTY
GOLDSBORO	GOLDSBORO, MOUNT OLIVE, SEYMOUR JOHNSON AIR FORCE BASE, WALNUT CREEK AND WAYNE COUNTY
GREATER HICKORY	BROOKFORD, CAJAH'S MOUNTAIN, CATAWBA, CEDAR ROCK, CLAREMONT, CONOVER, CONNELLY SPRINGS, DREXEL, GAMEWELL, GLEN ALPINE, GRANITE FALLS, HICKORY, HILDEBRAN, HUDSON, LENOIR, LONG VIEW, MAIDEN, MAIDEN, MORGANTON, NEWTON, RHODHISS, RUTHERFORD COLLEGE, SAWMILLS, VALDESE AND URBAN AREAS OF ALEXANDER, BURKE, CALDWELL AND CATAWBA COUNTIES
GREENSBORO	GREENSBORO, SUMMERVILLE, STOKESDALE, OAK RIDGE, PLEASANT GARDEN AND SEDALIA
GREENVILLE URBAN AREA	AYDEN, GREENVILLE, WINTERVILLE AND THE VILLAGE OF SIMPSON
HIGH POINT URBAN AREA	ARCHDALE, HIGH POINT, JAMESTOWN (PART), THOMASVILLE, TRINITY, PARTS OF DAVIDSON AND RANDOLPH COUNTIES
JACKSONVILLE URBAN AREA	JACKSONVILLE AND PARTS OF ONSLOW COUNTY
MECKLENBURG-UNION (MUMPO)	CHARLOTTE, CORNELIUS, DAVIDSON, HUNTERSVILLE, MATHEWS, MINT HILL, PINEVILLE IN MECKLENBURG COUNTY AND INDIAN TRAIL, MONROE, STALLINGS, WAXHAW, WEDDINGTON, WESLEY CHAPEL AND WINGATE IN UNION COUNTY
ROCKY MOUNT URBAN AREA	NASHVILLE, ROCKY MOUNT AND PARTS OF EDGECOMBE AND NASH COUNTIES
WILMINGTON	CAROLINA BEACH, KURE BEACH, WILMINGTON AND WRIGHTSVILLE BEACH IN NEW HANOVER COUNTY AND BELVILLE, LELAND NAVASSA IN BRUNSWICK COUNTY AND PART OF PENDER COUNTY
WINSTON-SALEM-FORSYTH	BERMUDA RUN, BETHANIA, CLEMMONS, KERNERSVILLE, KING, LEWISVILLE, RURAL HALL, TOBACCOVILLE, WALKERTOWN, WINSTON-SALEM AND PARTS OF DAVIDSON, DAVIE AND STOKES COUNTIES

RURAL PLANNING ORGANIZATIONS (RPO)	
RPO	COUNTY
ALBEMARLE	CAMDEN, CHOWAN, CURRITUCK, DARE, GATES, HYDE, PASQUOTANK, PERQUIMANS, TYRRELL AND WASHINGTON
CAPE FEAR	BRUNSWICK, COLUMBUS AND PENDER
DOWN EAST	CARTERET, CRAVEN, JONES, ONSLOW AND PAMLICO
EASTERN CAROLINA	DUPLIN, GREENE, LENOIR AND WAYNE
HIGH COUNTRY	ALLEGHANY, ASHE, AVERY, MITCHELL, WATAUGA, WILKES AND YANCEY
ISOTHERMAL	MCDOWELL, POLK AND RUTHERFORD
KERR TAR	FRANKLIN, GRANVILLE, PERSON, VANCE AND WARREN
LAKE NORMAN	CLEVELAND, GASTON, IREDELL AND LINCOLN
LAND OF SKY	BUNCOMBE, HAYWOOD, MADISON AND TRANSYLVANIA
LUMBER RIVER	HOKE, RICHMOND, ROBESON AND SCOTLAND
MID-CAROLINA	BLADEN, CUMBERLAND, HARNETT AND SAMPSON
MID-EAST	BEAUFORT, PITT AND MARTIN
NORTHWEST PIEDMONT	DAVIE, STOKES, SURRY AND YADKIN
PEANUT BELT	BERTIE, HALIFAX, HERTFORD AND NORTHAMPTON
PIEDMONT TRIAD	CASWELL, DAVIDSON, MONTGOMERY, RANDOLPH AND ROCKINGHAM
ROCKY RIVER	ANSON, STANLY AND UNION
SOUTHWESTERN	CHEROKEE, CLAY, GRAHAM, JACKSON, MACON AND SWAIN
TRIANGLE AREA	CHATHAM, LEE, MOORE AND ORANGE
UNIFOUR	ALEXANDER, BURKE, CALDWELL AND CATAWBA
UPPER COASTAL PLAIN	EDGEcombe, JOHNSTON, NASH AND WILSON

North Carolina Rail Passenger Plan

T-107



— Existing Service
 Proposed Service Extension



Division 1

Bertie
Camden
Chowan
Currituck
Dare
Gates
Hertford
Hyde
Martin
Northampton
Pasquotank
Perquimans
Tyrrell
Washington

FISCAL YEARS

						UNDER CONSTRUCTION																										
US 13	R-2205*	NC 42 TO US 158. MULTI-LANES WITH	114305	3993	T													R	1400	C												
BERTIE		BYPASS OF AHOSKIE ON NEW LOCATION.			T																						C	34700	C			
HERTFORD		(14.1 MILES)			T													R	12	D												
					HP													R	938	D												
					T																											
					T													R	4550	B												
					T																											
					T																											
					T																											
					T																											
					T																											
					T																											
					T																											
					T																											
					T																											
					T																											
					T																											
					T																											
					T																											
					T																											
					T																											
					T																											
					T																											
					T																											
					T																											
					T																											

D SR 1408 (SALUDA HALL ROAD) TO US 158.

PLANNING/DESIGN IN PROGRESS

STRATEGIC HIGHWAY CORRIDOR

COUNTY:	BERTIE			TOTAL PROJ COST (THOU)	PRIOR YEARS COST (THOU)	FUNDING SOURCE	"DELIVERABLE STIP"			FISCAL YEARS				"UNFUNDED"
ROUTE/CITY COUNTY	ID NUMBER	LOCATION / DESCRIPTION (LENGTH)					FY 2009	FY 2010	FY 2011	FY 2012	FY 2013	FY 2014	FY 2015	FUTURE YEARS
RURAL PROJECTS														
NC 11 BERTIE HERTFORD MARTIN	R-2900	NC 903 IN MARTIN COUNTY TO US 13 BYPASS NORTH OF AHOSKIE IN HERTFORD COUNTY. WIDEN TO MULTI-LANES. (29 MILES)	127900			STP								
						STP								R 4800 C 123100
STRATEGIC HIGHWAY CORRIDOR														
FEDERAL BRIDGE PROJECTS														
US 13 BERTIE	B-4916	QUIOCCOSION SWAMP. REPLACE BRIDGE NO. 57	1015			FA								
						FA								
STRATEGIC HIGHWAY CORRIDOR														
US 13 BERTIE	B-5122	CASHIE RIVER. REPLACE BRIDGE NO. 51	3275			FA								
						FA								
US 13 BERTIE	B-5141	WHITE OAK SWAMP. REPLACE BRIDGE NO. 53	1675			FA								
						FA								
US 17- NC 308 BERTIE	B-4434	CASHIE RIVER. REPLACE BRIDGE NO. 14	2422	772		FA	C	1650						
STRATEGIC HIGHWAY CORRIDOR														
SR 1100 BERTIE	B-4026	CHOOWATIC CREEK. REPLACE BRIDGE NO. 45	925	150		NFA	C	775						
RIGHT OF WAY IN PROGRESS														
SR 1100 BERTIE	B-4435	ROQUIST CREEK. REPLACE BRIDGE NO. 44	1147	200		NFA	R	16						
						NFA	U	37						
						NFA	M	19						
						NFA			C	875				
SR 1108 BERTIE	B-3811	INDIAN CREEK. REPLACE BRIDGE NO. 85	520	55		NFA	C	465						
RIGHT OF WAY IN PROGRESS - PURCHASE ORDER CONTRACT (POC)														

1 - 6

**COST AND SCHEDULES ARE PRELIMINARY AND SUBJECT TO
SIGNIFICANT CHANGE AS MORE INFORMATION BECOMES AVAILABLE**

COUNTY:		BERTIE		TOTAL PROJ COST		PRIOR YEARS COST		FUNDING SOURCE		TYPE OF WORK / ESTIMATED COST IN THOUSANDS / PROJECT BREAK			FISCAL YEARS				"UNFUNDED"	
ROUTE/CITY	COUNTY	ID NUMBER	LOCATION / DESCRIPTION (LENGTH)	(THOU)	(THOU)					"DELIVERABLE STIP"			"DEVELOPMENTAL STIP"				FUTURE YEARS	
										FY 2009	FY 2010	FY 2011	FY 2012	FY 2013	FY 2014	FY 2015		
FEDERAL BRIDGE PROJECTS																		
SR 1123	BERTIE	B-3612	BRANCH INDIAN CREEK. REPLACE BRIDGE NO. 143	391	391													
UNDER CONSTRUCTION																		
SR 1200	BERTIE	B-5106	WAHTON CREEK. REPLACE BRIDGE NO. 148	685		NFA							R	60				
						NFA								C	625			
SR 1500	BERTIE	B-4915	ROQUIST CREEK. REPLACE BRIDGE NO. 46	1100		NFA												R 100
						NFA												C 1000
MITIGATION PROJECTS																		
VARIOUS	BERTIE	EE-4901	ECOSYSTEMS ENHANCEMENT PROGRAM FOR DIVISION 1 PROJECT MITIGATION.	22551	22551													
CAMDEN																		
CHOWAN																		
CURRITUCK																		
DARE																		
GATES																		
HERTFORD																		
HYDE																		
MARTIN																		
NORTHAMPTON																		
PASQUOTANK																		
PERQUIMANS																		
TYRRELL																		
WASHINGTON																		
IN PROGRESS																		
PUBLIC TRANSPORTATION PROJECTS																		
COUNTYWIDE	BERTIE	TJ-4907	PROVIDE OPERATING ASSISTANCE TO COUNTIES AND COMMUNITY TRANSPORTATION SYSTEMS TO MEET WORK FIRST AND EMPLOYMENT TRANSPORTATION NEEDS.	28		OAWF	O	4	O	4	O	4	O	4	O	4	O	4
COUNTYWIDE	BERTIE	TL-4907	PROVIDE OPERATING ASSISTANCE FOR ADDITIONAL TRANSPORTATION SERVICES TO THE ELDERLY AND DISABLED.	287		EDTAP	O	41	O	41	O	41	O	41	O	41	O	41

* INDICATES INTRASTATE PROJECT

COUNTY:		BERTIE		TYPE OF WORK / ESTIMATED COST IN THOUSANDS / PROJECT BREAK												
ROUTE/CITY		ID		LOCATION / DESCRIPTION		TOTAL PROJ COST		PRIOR YEARS COST		FUNDING		FISCAL YEARS				
COUNTY		NUMBER		(LENGTH)		(THOU)		(THOU)		SOURCE		"DELIVERABLE STIP"				
												"DEVELOPMENTAL STIP"				
												FY 2012				
												FY 2013				
												FY 2014				
												FY 2015				
												FUTURE YEARS				
PUBLIC TRANSPORTATION PROJECTS																
COUNTYWIDE		TR-4907		PROVIDE MAINTENANCE ASSISTANCE		217				RGP	O	31	O	31	O	31
BERTIE				FOR COMMUNITY TRANSPORTATION												
				SYSTEMS TO SERVE THE RURAL												
				GENERAL PUBLIC.												

* INDICATES INTRASTATE PROJECT

TYPE OF WORK / ESTIMATED COST IN THOUSANDS / PROJECT BREAK

COUNTY:		CAMDEN	TOTAL PRIOR		PROJ YEARS		"DELIVERABLE STIP"			FISCAL YEARS				"UNFUNDED"	
ROUTE/CITY	ID	LOCATION / DESCRIPTION	COST	COST	FUNDING	FY 2009	FY 2010	FY 2011	FY 2012	FY 2013	FY 2014	FY 2015	FUTURE YEARS		
COUNTY	NUMBER	(LENGTH)	(THOU)	(THOU)	SOURCE										
RURAL PROJECTS															
US 158	R-2574*	EAST OF NC 34 AT BELCROSS IN	40000		T								R 500		
CAMDEN		CAMDEN COUNTY TO NC 168 IN			T								C 39500		
CURRITUCK		CURRITUCK COUNTY. WIDEN													
		TO MULTI-LANES. (10.6 MILES)													
STRATEGIC HIGHWAY CORRIDOR															
US 158-NC 34	R-2414*	EAST OF PASQUOTANK RIVER IN	31476	7476	T	C	4950	A	C	4950	A				
CAMDEN		ELIZABETH CITY TO EAST OF NC 34			T				C	7050	B	C	7050		
		IN BELCROSS. WIDEN TO MULTI-LANES.													
		(5.3 MILES)													
A EAST OF PASQUOTANK RIVER IN ELIZABETH CITY TO NORTH OF SR 1257 (HAVENWOOD DRIVE) - RIGHT OF WAY IN PROGRESS.															
B NORTH OF SR 1257 (HAVENWOOD DRIVE) TO EAST OF NC 34 IN BELCROSS - RIGHT OF WAY IN PROGRESS.															
STRATEGIC HIGHWAY CORRIDOR															
PLANNING/DESIGN IN PROGRESS															
URBAN PROJECTS															
ELIZABETH CITY	U-4438	US 158, US 17 BUSINESS (NORTH ROAD	50550	1660	STP										
CAMDEN		STREET) TO EAST OF PASQUOTANK			STP										
PASQUOTANK		RIVER. RECONSTRUCT ROADWAY AND			STP										
		REPLACE BRIDGE NO. 19. INCLUDES													
		B-4921. (0.6 MILE)													
PLANNING/DESIGN IN PROGRESS															
FEDERAL BRIDGE PROJECTS															
NC 343	B-4452	SAWYER CREEK.	1053	200	FA				R	11					
CAMDEN		REPLACE BRIDGE NO. 20			FA				U	36					
					FA				M	6					
					FA						C	800			
PLANNING/DESIGN IN PROGRESS															
NC 343	B-4451	JOYCE CREEK. REPLACE BRIDGE NO. 21	865	150	FA				R	40					
CAMDEN					FA				U	75					
					FA						C	600			
PLANNING/DESIGN IN PROGRESS															
SR 1235	B-4453	CREEK. REPLACE BRIDGE NO. 19	1500	70	NFA								R 130		
CAMDEN					NFA								C 1300		

* INDICATES INTRASTATE PROJECT

COUNTY:		CAMDEN	TOTAL PROJ COST (THOU)		PRIOR YEARS COST (THOU)	FUNDING SOURCE	TYPE OF WORK / ESTIMATED COST IN THOUSANDS / PROJECT BREAK			FISCAL YEARS				"UNFUNDED" FUTURE YEARS		
ROUTE/CITY COUNTY	ID NUMBER	LOCATION / DESCRIPTION (LENGTH)					"DELIVERABLE STIP"			"DEVELOPMENTAL STIP"						
							FY 2009	FY 2010	FY 2011	FY 2012	FY 2013	FY 2014	FY 2015			
MITIGATION PROJECTS																
VARIOUS	EE-4901	ECOSYSTEMS ENHANCEMENT PROGRAM	22551	22551												
BERTIE		FOR DIVISION 1 PROJECT MITIGATION.														
CAMDEN																
CHOWAN																
CURRITUCK																
DARE																
GATES																
HERTFORD																
HYDE																
MARTIN																
NORTHAMPTON																
PASQUOTANK																
PERQUIMANS																
TYRRELL																
WASHINGTON																
IN PROGRESS																
PUBLIC TRANSPORTATION PROJECTS																
COUNTYWIDE	TJ-4914	PROVIDE OPERATING ASSISTANCE TO COUNTIES AND COMMUNITY TRANSPORTATION SYSTEMS TO MEET WORK FIRST AND EMPLOYMENT TRANSPORTATION NEEDS.	14		DAWF	O	2	O	2	O	2	O	2	O	2	
CAMDEN																
COUNTYWIDE	TL-4914	PROVIDE OPERATING ASSISTANCE FOR ADDITIONAL TRANSPORTATION SERVICES TO THE ELDERLY AND DISABLED.	252		EDTAP	O	36	O	36	O	36	O	36	O	36	
CAMDEN																
COUNTYWIDE	TR-4914	PROVIDE MAINTENANCE ASSISTANCE FOR COMMUNITY TRANSPORTATION SYSTEMS TO SERVE THE RURAL GENERAL PUBLIC.	189		RGP	O	27	O	27	O	27	O	27	O	27	
CAMDEN																

* INDICATES INTRASTATE PROJECT

COUNTY:		CHOWAN	TOTAL PROJ COST (THOU)		PRIOR YEARS COST (THOU)	FUNDING SOURCE	TYPE OF WORK / ESTIMATED COST IN THOUSANDS / PROJECT BREAK						FISCAL YEARS					"UNFUNDED" FUTURE YEARS	
ROUTE/CITY COUNTY	ID NUMBER	LOCATION / DESCRIPTION (LENGTH)					"DELIVERABLE STIP"			"DEVELOPMENTAL STIP"			"UNFUNDED" FUTURE YEARS						
							FY 2009	FY 2010	FY 2011	FY 2012	FY 2013	FY 2014	FY 2015						
URBAN PROJECTS																			
EDENTON CHOWAN	U-3419	NC 94 (SOUNDSIDE ROAD), NC 32 TO US 17 BYPASS. TWO LANES ON NEW LOCATION. (3 MILES)	29871	201	STP			R	6400										
					STP			U	640										
					STP				M	630									
					STP							C	7333	C	7333	C	7334		
PLANNING/DESIGN IN PROGRESS																			
EDENTON CHOWAN	U-5001	WESTERN CONNECTOR (LUKE STREET), ALBANIA STREET TO VIRGINIA STREET. CONSTRUCT MULTI-LANES, SOME NEW LOCATION. (1.2 MILES)	7700		STP											R	3300		
					STP											C	4400		
FEDERAL BRIDGE PROJECTS																			
NC 32 CHOWAN	B-4463	QUEEN ANNE CREEK. REPLACE BRIDGE NO. 12	2195	200	FA			R	80										
					FA			U	80										
					FA			M	235										
					FA					C	1600								
SR 1170 CHOWAN	B-4464	CANAL. REPLACE BRIDGE NO. 35	696	60	NFA						R	60							
					NFA						M	1							
					NFA							C	575						
SR 1208 CHOWAN	B-4465	POLLOCK SWAMP. REPLACE BRIDGE NO. 5	778	150	NFA	R	50												
					NFA	U	29												
					NFA	M	49												
					NFA			C	500										
SR 1226 CHOWAN	B-4073	DILLARD CREEK. REPLACE BRIDGE NO. 13	1195	1195															
UNDER CONSTRUCTION																			

* INDICATES INTRASTATE PROJECT

COUNTY:		CHOWAN	TOTAL PROJ COST (THOU)		PRIOR YEARS COST (THOU)	FUNDING SOURCE	TYPE OF WORK / ESTIMATED COST IN THOUSANDS / PROJECT BREAK			FISCAL YEARS					"UNFUNDED"
ROUTE/CITY	ID	LOCATION / DESCRIPTION					"DELIVERABLE STIP"			"DEVELOPMENTAL STIP"					
COUNTY	NUMBER	(LENGTH)					FY 2009	FY 2010	FY 2011	FY 2012	FY 2013	FY 2014	FY 2015	FUTURE YEARS	
MITIGATION PROJECTS															
VARIOUS	EE-4901	ECOSYSTEMS ENHANCEMENT PROGRAM	22551	22551											
BERTIE		FOR DIVISION 1 PROJECT MITIGATION.													
CAMDEN															
CHOWAN															
CURRITUCK															
DARE															
GATES															
HERTFORD															
HYDE															
MARTIN															
NORTHAMPTON															
PASQUOTANK															
PERQUIMANS															
TYRRELL															
WASHINGTON															
IN PROGRESS															
HAZARD ELIMINATION PROJECTS															
US 17	W-5122	NORTH OF CHOWAN RIVER BRIDGE	425			HES									
CHOWAN		TO SR 1330 (SHANNONHOUSE ROAD). INSTALL MEDIAN BARRIER. (6.7 MILES)													
STRATEGIC HIGHWAY CORRIDOR															
PUBLIC TRANSPORTATION PROJECTS															
COUNTYWIDE	TJ-4920	PROVIDE OPERATING ASSISTANCE	28			OAWF	0	4	0	4	0	4			
CHOWAN		TO COUNTIES AND COMMUNITY TRANSPORTATION SYSTEMS TO MEET WORK FIRST AND EMPLOYMENT TRANSPORTATION NEEDS.													
COUNTYWIDE	TL-4920	PROVIDE OPERATING ASSISTANCE	266			EDTAP	0	38	0	38	0	38			
CHOWAN		FOR ADDITIONAL TRANSPORTATION SERVICES TO THE ELDERLY AND DISABLED.													
COUNTYWIDE	TR-4920	PROVIDE MAINTENANCE ASSISTANCE	203			RGP	0	29	0	29	0	29			
CHOWAN		FOR COMMUNITY TRANSPORTATION SYSTEMS TO SERVE THE RURAL GENERAL PUBLIC.													

* INDICATES INTRASTATE PROJECT

* INDICATES INTRASTATE PROJECT

COUNTY:		CURRITUCK	TOTAL PROJ COST (THOU)		PRIOR YEARS COST (THOU)	FUNDING SOURCE	TYPE OF WORK / ESTIMATED COST IN THOUSANDS / PROJECT BREAK			FISCAL YEARS					"UNFUNDED"	
ROUTE/CITY COUNTY	ID NUMBER	LOCATION / DESCRIPTION (LENGTH)					"DELIVERABLE STIP"			"DEVELOPMENTAL STIP"				"UNFUNDED"		
							FY 2009	FY 2010	FY 2011	FY 2012	FY 2013	FY 2014	FY 2015	FUTURE YEARS		
MITIGATION PROJECTS																
VARIOUS	EE-4901	ECOSYSTEMS ENHANCEMENT PROGRAM	22551	22551												
BERTIE		FOR DIVISION 1 PROJECT MITIGATION.														
CAMDEN																
CHOWAN																
CURRITUCK																
DARE																
GATES																
HERTFORD																
HYDE																
MARTIN																
NORTHAMPTON																
PASQUOTANK																
PERQUIMANS																
TYRRELL																
WASHINGTON																
IN PROGRESS																
FERRY PROJECTS																
NC 615	F-5007	DOUBLE ENDED FERRY.	10000			SF										
CURRITUCK		CURRITUCK-KNOTTS ISLAND.													C 10000	
ROADSIDE ENVIRONMENTAL PROJECTS (REST AREA)																
US 158	K-4700	REST AREA RENOVATION - FACILITY	5100	100		NHS	R	1000								
CURRITUCK		UPGRADES, SEWER SYSTEM IMPROVEMENTS, AND PARKING.				NHS			C	4000						
STRATEGIC HIGHWAY CORRIDOR																
PUBLIC TRANSPORTATION PROJECTS																
COUNTYWIDE	TJ-4926	PROVIDE OPERATING ASSISTANCE TO COUNTIES AND COMMUNITY TRANSPORTATION SYSTEMS TO MEET WORK FIRST AND EMPLOYMENT TRANSPORTATION NEEDS.	21			OAWF	O	3	O	3	O	3	O	3		
CURRITUCK																
COUNTYWIDE	TL-4926	PROVIDE OPERATING ASSISTANCE FOR ADDITIONAL TRANSPORTATION SERVICES TO THE ELDERLY AND DISABLED.	287			EDTAP	O	41	O	41	O	41	O	41		
CURRITUCK																

* INDICATES INTRASTATE PROJECT

COUNTY: CURRITUCK		TYPE OF WORK / ESTIMATED COST IN THOUSANDS / PROJECT BREAK													
ROUTE/CITY COUNTY	ID NUMBER	LOCATION / DESCRIPTION (LENGTH)	TOTAL PROJ COST (THOU)	PRIOR YEARS COST (THOU)	FUNDING SOURCE	"DELIVERABLE STIP"			"DEVELOPMENTAL STIP"				"UNFUNDED"		
						FY 2009	FY 2010	FY 2011	FY 2012	FY 2013	FY 2014	FY 2015	FUTURE YEARS		
PUBLIC TRANSPORTATION PROJECTS															
COUNTYWIDE CURRITUCK	TR-4926	PROVIDE MAINTENANCE ASSISTANCE FOR COMMUNITY TRANSPORTATION SYSTEMS TO SERVE THE RURAL GENERAL PUBLIC.	224		RGP	0	32	0	32	0	32	0	32	0	32

* INDICATES INTRASTATE PROJECT

COUNTY:		DARE	TOTAL PROJ COST (THOU)		PRIOR YEARS COST (THOU)	TYPE OF WORK / ESTIMATED COST IN THOUSANDS / PROJECT BREAK																																																																																																																																																																																																																																																																																																																																																																																																																																																																																																																																																																																																																																																																																																																																																																																																																																																																																																																																																																																																																																																																																																																																																																																																																																																																																																																																																																																																																																									
ROUTE/CITY		ID	LOCATION / DESCRIPTION (LENGTH)		FUNDING		"DELIVERABLE STIP"			"DEVELOPMENTAL STIP"				"UNFUNDED"																																																																																																																																																																																																																																																																																																																																																																																																																																																																																																																																																																																																																																																																																																																																																																																																																																																																																																																																																																																																																																																																																																																																																																																																																																																																																																																																																																																																																																	
COUNTY		NUMBER			SOURCE	FY 2009	FY 2010	FY 2011	FY 2012	FY 2013	FY 2014	FY 2015	FUTURE YEARS																																																																																																																																																																																																																																																																																																																																																																																																																																																																																																																																																																																																																																																																																																																																																																																																																																																																																																																																																																																																																																																																																																																																																																																																																																																																																																																																																																																																																																		
RURAL PROJECTS																																																																																																																																																																																																																																																																																																																																																																																																																																																																																																																																																																																																																																																																																																																																																																																																																																																																																																																																																																																																																																																																																																																																																																																																																																																																																																																																																																																																																																															
US 64		R-2544*	EAST OF THE ALLIGATOR RIVER	91826	1046	T							R	350	A																																																																																																																																																																																																																																																																																																																																																																																																																																																																																																																																																																																																																																																																																																																																																																																																																																																																																																																																																																																																																																																																																																																																																																																																																																																																																																																																																																																																																																</

* INDICATES INTRASTATE PROJECT

COUNTY:		DARE		TOTAL PROJ COST (THOU)		PRIOR YEARS COST (THOU)		FUNDING SOURCE		TYPE OF WORK / ESTIMATED COST IN THOUSANDS / PROJECT BREAK FISCAL YEARS					"UNFUNDED" FUTURE YEARS	
ROUTE/CITY COUNTY	ID NUMBER	LOCATION / DESCRIPTION (LENGTH)								"DELIVERABLE STIP"			"DEVELOPMENTAL STIP"			
										FY 2009	FY 2010	FY 2011	FY 2012	FY 2013	FY 2014	FY 2015
RURAL PROJECTS																
NC 12 DARE	R-4070B	BUXTON TO AVON. PLANNING AND ENVIRONMENTAL STUDIES FOR MAINTAINING ROADWAY.	1000	1000												
STRATEGIC HIGHWAY CORRIDOR PROGRAMMED FOR PLANNING AND ENVIRONMENTAL STUDY ONLY - PLANNING/DESIGN IN PROGRESS																
NC 12 DARE HYDE	R-3116H	OCRACOCKE TO SOUTH TERMINAL OF OREGON INLET BRIDGE. PLANNING AND ENVIRONMENTAL STUDIES FOR MAINTAINING ROADWAY. (64 MILES)	1000	1000												
STRATEGIC HIGHWAY CORRIDOR JOINT NCDOT-US CORPS OF ENGINEERS STUDY UNDERWAY																
VARIOUS BRUNSWICK DARE NEW HANOVER	M-0389	STORMWATER PILOT PROGRAM, DARE, NEW HANOVER AND BRUNSWICK COUNTIES. DEVELOP NEW AND INNOVATIVE TECHNOLOGIES AND FILTERING MECHANISMS TO "CLEAN UP" DISCHARGES FROM NCDOT MAINTAINED OUTFALLS AND ASSOCIATED OUTLETS.	15000	15000												
NC 12 (NPS ROUTE 10) DARE	R-5105	CAHA 10(2). NC 12 (NPS ROUTE 10) NEAR CAPE HATTERAS NATIONAL SEASHORE ENTRANCE. OVERLAY ROADWAY AND REPLACE 4 CULVERTS AND HEADWALLS. (5 MILES)	2800							FLPP			C 2800			
STRATEGIC HIGHWAY CORRIDOR CONSTRUCTION BY FEDERAL HIGHWAY ADMINISTRATION																
SR 1217 COLINGTON ROAD DARE	R-5014	KILL DEVIL HILLS, US 158 (CROATON HIGHWAY) TO DEAD END. OPERATIONAL SAFETY IMPROVEMENTS. (4.3 MILES)	37300							STP						
										STP						
																R 20500
																C 16800
URBAN PROJECTS																
NC 12 DARE	U-2917	KITTY HAWK, IN THE VICINITY OF SR 1206. ROADWAY IMPROVEMENTS.	192000							STP						
										STP						
																R 172800
																C 19200
MANTEO DARE	U-3815	US 64-US 64 BYPASS-NC 345. IMPROVE INTERSECTION.	8921	201						NHS R 4000						
										NHS			M 170			
										NHS			C 4550			
STRATEGIC HIGHWAY CORRIDOR PLANNING/DESIGN IN PROGRESS																

* INDICATES INTRASTATE PROJECT

COUNTY:		DARE	TOTAL PROJ COST (THOU)		PRIOR YEARS COST (THOU)	FUNDING SOURCE	TYPE OF WORK / ESTIMATED COST IN THOUSANDS / PROJECT BREAK						FISCAL YEARS				"UNFUNDED" FUTURE YEARS	
ROUTE/CITY COUNTY		ID NUMBER	LOCATION / DESCRIPTION (LENGTH)				"DELIVERABLE STIP"			"DEVELOPMENTAL STIP"			"UNFUNDED" FUTURE YEARS					
							FY 2009	FY 2010	FY 2011	FY 2012	FY 2013	FY 2014	FY 2015	FUTURE YEARS				
FEDERAL BRIDGE PROJECTS																		
US 264		B-4496	DEEP CREEK. REPLACE BRIDGE NO. 3	2195	75	FA									R	195		
DARE						FA									C	1925		
NC 12		B-2500	OREGON INLET.	341842	14458	NHS	M	1260										
DARE			REPLACE BRIDGE NO. 11			NHS	CG	3838	CG	7677	CG	7677	CG	7677	CG	42224		
						S(M)	C	5833	C	5833	C	5833						
						NHS	C	52667	C	52667	C	52667						
STRATEGIC HIGHWAY CORRIDOR																		
PLANNING/DESIGN IN PROGRESS - GARVEE BOND FUNDING \$70.0 MILLION; CONSTRUCTION - PAYBACK FY 2009 - FY 2020.																		
NC 12		B-5014	OREGON INLET. REPAIR BRIDGE NO. 11	18062	1030	NHS	CG	1481	A	CG	1481	A	CG	1481	A	CG	6665	
DARE																		
A UNDER CONSTRUCTION - REPAIR BRIDGE NO. 11, GARVEE BOND FUNDING \$13.5 MILLION; PAYBACK FY 2008 - FY 2019																		
STRATEGIC HIGHWAY CORRIDOR																		
MITIGATION PROJECTS																		
VARIOUS		EE-4901	ECOSYSTEMS ENHANCEMENT PROGRAM	22551	22551													
BERTIE			FOR DIVISION 1 PROJECT MITIGATION.															
CAMDEN																		
CHOWAN																		
CURRITUCK																		
DARE																		
GATES																		
HERTFORD																		
HYDE																		
MARTIN																		
NORTHAMPTON																		
PASQUOTANK																		
PERQUIMANS																		
TYRRELL																		
WASHINGTON																		
IN PROGRESS																		
BICYCLE AND PEDESTRIAN PROJECTS																		
DUCK		EB-5100	BICYCLE/PEDESTRIAN FACILITY															
DARE			IMPROVEMENTS.															
SCHEDULED FOR FEASIBILITY STUDY.																		

COUNTY:		DARE	TOTAL PROJ COST (THOU)		PRIOR YEARS COST (THOU)	FUNDING SOURCE	TYPE OF WORK / ESTIMATED COST IN THOUSANDS / PROJECT BREAK			FISCAL YEARS				"UNFUNDED" FUTURE YEARS		
ROUTE/CITY COUNTY	ID NUMBER	LOCATION / DESCRIPTION (LENGTH)					"DELIVERABLE STIP"			"DEVELOPMENTAL STIP"				"UNFUNDED" FUTURE YEARS		
							FY 2009	FY 2010	FY 2011	FY 2012	FY 2013	FY 2014	FY 2015			
ENHANCEMENT PROJECTS																
MANTEO DARE	E-5021	SIR WALTER RALEIGH STREET AND BIDFORD STREET. LANDSCAPING AND RELATED AMENITIES IN ROUNDABOUT.	50	50												
IN PROGRESS																
NAGS HEAD DARE	E-4900	BARNES STREET SOUTH TO THE TOWN-COUNTY RECREATIONAL COMPLEX. CONSTRUCT A MULTI-USE FACILITY.	132	132												
UNDER CONSTRUCTION																
FERRY PROJECTS																
NC 12 DARE	F-4006	MANNS HARBOR MAINTENANCE FACILITY. PHASE 3: CONSTRUCT A PAINT BUILDING FOR FERRY FLEET.	5439	5439												
STRATEGIC HIGHWAY CORRIDOR																
NC 12 DARE	F-5001	HATTERAS SOUTH DOCK BASIN REFURBISHMENT.	850		SF					C	850					
STRATEGIC HIGHWAY CORRIDOR																
NC 12 DARE HYDE	F-4404	FOUR 180' DOUBLE ENDED FERRY FOR HATTERAS INLET.	24054	18054	SF										C 6000 D	
A ONE 180' DOUBLE ENDED FERRY - COMPLETE. B ONE 180' DOUBLE ENDED FERRY - COMPLETE. C ONE 180' DOUBLE ENDED FERRY - COMPLETE. D ONE 180' DOUBLE ENDED FERRY.																
STRATEGIC HIGHWAY CORRIDOR																
DARE	F-3314	DREDGE SUPPORT VESSELS REPLACEMENT.	1500		SF										C 1500	
DARE	F-2412	BUILD A REPLACEMENT DREDGE.	4000		SF										C 4000	
DARE	F-3313	TANK BARGE (NC 2), REPLACEMENT.	150		SF										C 150	
HAZARD ELIMINATION PROJECTS																
US 158 DARE	SF-4901C	SR 1206 (KITTY HAWK ROAD). INTERSECTION IMPROVEMENTS.	100	100												
STRATEGIC HIGHWAY CORRIDOR																
UNDER CONSTRUCTION																

* INDICATES INTRASTATE PROJECT

COUNTY:		DARE		TOTAL PROJ COST (THOU)		PRIOR YEARS COST (THOU)		FUNDING SOURCE		TYPE OF WORK / ESTIMATED COST IN THOUSANDS / PROJECT BREAK			FISCAL YEARS				"UNFUNDED" FUTURE YEARS	
ROUTE/CITY COUNTY	ID NUMBER	LOCATION / DESCRIPTION (LENGTH)								"DELIVERABLE STIP"			"DEVELOPMENTAL STIP"					
										FY 2009	FY 2010	FY 2011	FY 2012	FY 2013	FY 2014	FY 2015		
ROADSIDE ENVIRONMENTAL PROJECTS (REST AREA)																		
US 158 DARE	K-4900	REST AREA RENOVATION - BUILDINGS, GROUNDS AND PARKING FACILITIES. ENCLOSE LOBBY AND ADD ADA COMPLIANT FAMILY RESTROOM.	290	290														
STRATEGIC HIGHWAY CORRIDOR																		
UNDER CONSTRUCTION																		
ROADSIDE ENVIRONMENTAL PROJECTS (SCENIC)																		
NC12 US 70 CARTERET DARE HYDE	S-5000	OUTER BANKS SCENIC BYWAY, UPDATE OF THE 2003 CORRIDOR MANAGEMENT PLAN AND PREPARE A NATIONAL BYWAY APPLICATION.	30	30														
IMPLEMENTATION IN PROGRESS																		
PUBLIC TRANSPORTATION PROJECTS																		
COUNTYWIDE DARE	TJ-4927	PROVIDE OPERATING ASSISTANCE TO COUNTIES AND COMMUNITY TRANSPORTATION SYSTEMS TO MEET WORK FIRST AND EMPLOYMENT TRANSPORTATION NEEDS.	28															
COUNTYWIDE DARE	TL-4927	PROVIDE OPERATING ASSISTANCE FOR ADDITIONAL TRANSPORTATION SERVICES TO THE ELDERLY AND DISABLED.	301															
COUNTYWIDE DARE	TR-4927	PROVIDE MAINTENANCE ASSISTANCE FOR COMMUNITY TRANSPORTATION SYSTEMS TO SERVE THE RURAL GENERAL PUBLIC.	259															

* INDICATES INTRASTATE PROJECT

COUNTY:		GATES	TOTAL PROJ COST (THOU)		PRIOR YEARS COST (THOU)	FUNDING SOURCE	TYPE OF WORK / ESTIMATED COST IN THOUSANDS / PROJECT BREAK						FISCAL YEARS					"UNFUNDED" FUTURE YEARS	
ROUTE/CITY COUNTY		ID NUMBER	LOCATION / DESCRIPTION (LENGTH)				"DELIVERABLE STIP"			"DEVELOPMENTAL STIP"									
							FY 2009	FY 2010	FY 2011	FY 2012	FY 2013	FY 2014	FY 2015						
RURAL PROJECTS																			
US 13		R-2507*	US 158 TO THE VIRGINIA STATE LINE.	89530	1400	T													
GATES			WIDEN TO MULTI-LANES. (15.5 MILES)			T													
HERTFORD						T													
						T													
						T													
						T													
						T													
						T													
						T													
A US 158 IN WINTON TO US 158 BYPASS IN TARHEEL.																			
B US 158 BYPASS IN TARHEEL TO SR 1202 (EURE ROAD-GATES SCHOOL ROAD).																			
C SR 1202 (EURE ROAD-GATES SCHOOL ROAD) TO VIRGINIA STATE LINE.																			
STRATEGIC HIGHWAY CORRIDOR						PLANNING/DESIGN IN PROGRESS													
US 158		R-2579*	NC 32 IN SUNBURY IN GATES COUNTY	95522	122	T								R	4200				
GATES			TO US 17 AT MORGAN'S CORNER IN			T													
PASQUOTANK			PASQUOTANK COUNTY. WIDEN TO																
			MULTI-LANES. (15.6 MILES)																
STRATEGIC HIGHWAY CORRIDOR						PLANNING/DESIGN IN PROGRESS													
US 158		R-2578*	US 13 TO NC 32 IN SUNBURY.	63000		T													
GATES			WIDEN TO MULTI-LANES. (15 MILES)			T													
STRATEGIC HIGHWAY CORRIDOR																			
FEASIBILITY STUDIES																			
NC 137		FS-0201B	GATESVILLE, TRUCK ROUTE STUDY.																
GATES																			
FEDERAL BRIDGE PROJECTS						FEASIBILITY STUDY IN PROGRESS													
SR 1100		B-4520	TROTMAN CREEK.	721	121	NFA	C	600											
GATES			REPLACE BRIDGE NO. 32																
FEDERAL BRIDGE PROJECTS						PURCHASE ORDER CONTRACT (POC)													
SR 1320		B-4521	DUKE SWAMP. REPLACE BRIDGE NO. 26	1044	200	NFA				R	20								
GATES						NFA				U	15								
						NFA				M	9								
						NFA						C	800						

* INDICATES INTRASTATE PROJECT

COUNTY:		GATES		TOTAL PROJ COST		PRIOR YEARS COST		FUNDING SOURCE		TYPE OF WORK / ESTIMATED COST IN THOUSANDS / PROJECT BREAK FISCAL YEARS					"UNFUNDED" FUTURE YEARS	
ROUTE/CITY COUNTY	ID NUMBER	LOCATION / DESCRIPTION (LENGTH)	(THOU)	(THOU)						"DELIVERABLE STIP"			"DEVELOPMENTAL STIP"			
										FY 2009	FY 2010	FY 2011	FY 2012	FY 2013	FY 2014	FY 2015
MITIGATION PROJECTS																
VARIOUS	EE-4901	ECOSYSTEMS ENHANCEMENT PROGRAM FOR DIVISION 1 PROJECT MITIGATION.	22551	22551												
BERTIE																
CAMDEN																
CHOWAN																
CURRITUCK																
DARE																
GATES																
HERTFORD																
HYDE																
MARTIN																
NORTHAMPTON																
PASQUOTANK																
PERQUIMANS																
TYRRELL																
WASHINGTON																
PUBLIC TRANSPORTATION PROJECTS																
IN PROGRESS																
COUNTYWIDE	TJ-4936	PROVIDE OPERATING ASSISTANCE TO COUNTIES AND COMMUNITY TRANSPORTATION SYSTEMS TO MEET WORK FIRST AND EMPLOYMENT TRANSPORTATION NEEDS.	14		OAWF	0	2	0	2	0	2	0	2	0	2	
GATES																
COUNTYWIDE	TL-4936	PROVIDE OPERATING ASSISTANCE FOR ADDITIONAL TRANSPORTATION SERVICES TO THE ELDERLY AND DISABLED.	259		EDTAP	0	37	0	37	0	37	0	37	0	37	
GATES																
COUNTYWIDE	TR-4936	PROVIDE MAINTENANCE ASSISTANCE FOR COMMUNITY TRANSPORTATION SYSTEMS TO SERVE THE RURAL GENERAL PUBLIC.	196		RGP	0	28	0	28	0	28	0	28	0	28	
GATES																

* INDICATES INTRASTATE PROJECT

				UNDER CONSTRUCTION																																																																																																																																																																																																																																																																																																																																																																																																																																																																																																																																																																																																																																																																																																																																																																																																																																																																																																																																																																																																																																																																																																																																																																																																																																																																																																																																																																																																	
US 13	R-2205*	NC 42 TO US 158. MULTI-LANES WITH	114305	3993	T																R	1400	C																																																																																																																																																																																																																																																																																																																																																																																																																																																																																																																																																																																																																																																																																																																																																																																																																																																																																																																																																																																																																																																																																																																																																																																																																																																																																																																																																																														

STRATEGIC HIGHWAY CORRIDOR

[illegible]

STRATEGIC HIGHWAY CORRIDOR

PLANNING/DESIGN IN PROGRESS

COUNTY:		HERTFORD		TYPE OF WORK / ESTIMATED COST IN THOUSANDS / PROJECT BREAK											
				FISCAL YEARS											
ROUTE/CITY COUNTY	ID NUMBER	LOCATION / DESCRIPTION (LENGTH)	TOTAL PROJ COST (THOU)	PRIOR YEARS COST (THOU)	FUNDING SOURCE	"DELIVERABLE STIP"			"DEVELOPMENTAL STIP"				"UNFUNDED"		
						FY 2009	FY 2010	FY 2011	FY 2012	FY 2013	FY 2014	FY 2015	FUTURE YEARS		
RURAL PROJECTS															
US 158	R-2583*	MURFREESBORO BYPASS TO US 13	45826	1376	T						R	6800			
HERTFORD		WEST OF WINTON. WIDEN TO MULTI-LANES, PART ON NEW LOCATION. (8 MILES)			T										
					T										
									M	1150					
										C	12167	C	12167	C	12166
STRATEGIC HIGHWAY CORRIDOR															
PLANNING/DESIGN IN PROGRESS															
NC 11	R-2900	NC 903 IN MARTIN COUNTY TO US 13	127900		STP									R	4800
BERTIE		BYPASS NORTH OF AHOSKIE IN			STP									C	123100
HERTFORD		HERTFORD COUNTY. WIDEN TO													
MARTIN		MULTI-LANES. (29 MILES)													
STRATEGIC HIGHWAY CORRIDOR															
FEDERAL BRIDGE PROJECTS															
US 13-NC 42	B-5018	US 13-NC 42, HERTFORD COUNTY.	11000		FA							R	1000		
HERTFORD		REPLACE BRIDGE NO. 12 OVER			FA									C	10000
		AHOSKIE CREEK AND BRIDGE NO. 25													
		OVER AHOSKIE CREEK OVERFLOW.													
STRATEGIC HIGHWAY CORRIDOR															
SR 1118	B-4150	AHOSKIE CREEK.	840	840											
HERTFORD		REPLACE BRIDGE NO. 67													
UNDER CONSTRUCTION - PURCHASE ORDER CONTRACT (POC)															
SR 1308	B-4548	LIVERMAN CREEK.	771	221	NFA	C	550								
HERTFORD		REPLACE BRIDGE NO. 2													
RIGHT OF WAY IN PROGRESS - PURCHASE ORDER CONTRACT (POC)															
SR 1441	B-4549	TAYLOR POND. REPLACE BRIDGE NO. 42	882	150	NFA	R	182								
HERTFORD					NFA	C	550								
PURCHASE ORDER CONTRACT (POC)															

* INDICATES INTRASTATE PROJECT

COUNTY:		HERTFORD	TOTAL PROJ COST (THOU)		PRIOR YEARS COST (THOU)	FUNDING SOURCE	TYPE OF WORK / ESTIMATED COST IN THOUSANDS / PROJECT BREAK			FISCAL YEARS					"UNFUNDED" FUTURE YEARS
ROUTE/CITY COUNTY	ID NUMBER	LOCATION / DESCRIPTION (LENGTH)					"DELIVERABLE STIP"			"DEVELOPMENTAL STIP"					
							FY 2009	FY 2010	FY 2011	FY 2012	FY 2013	FY 2014	FY 2015		
MITIGATION PROJECTS															
VARIOUS	EE-4901	ECOSYSTEMS ENHANCEMENT PROGRAM	22551	22551											
BERTIE		FOR DIVISION 1 PROJECT MITIGATION.													
CAMDEN															
CHOWAN															
CURRITUCK															
DARE															
GATES															
HERTFORD															
HYDE															
MARTIN															
NORTHAMPTON															
PASQUOTANK															
PERQUIMANS															
TYRRELL															
WASHINGTON															
IN PROGRESS															
PUBLIC TRANSPORTATION PROJECTS															
COUNTYWIDE	TJ-4945	PROVIDE OPERATING ASSISTANCE TO COUNTIES AND COMMUNITY TRANSPORTATION SYSTEMS TO MEET WORK FIRST AND EMPLOYMENT TRANSPORTATION NEEDS.	28		DAWF	0	4	0	4	0	4	0	4		
HERTFORD															
COUNTYWIDE	TL-4945	PROVIDE OPERATING ASSISTANCE FOR ADDITIONAL TRANSPORTATION SERVICES TO THE ELDERLY AND DISABLED.	301		EDTAP	0	43	0	43	0	43	0	43		
HERTFORD															
COUNTYWIDE	TR-4945	PROVIDE MAINTENANCE ASSISTANCE FOR COMMUNITY TRANSPORTATION SYSTEMS TO SERVE THE RURAL GENERAL PUBLIC.	231		RGP	0	33	0	33	0	33	0	33		
HERTFORD															

* INDICATES INTRASTATE PROJECT

COUNTY:		HYDE	TOTAL PROJ COST (THOU)		PRIOR YEARS COST (THOU)	FUNDING SOURCE	TYPE OF WORK / ESTIMATED COST IN THOUSANDS / PROJECT BREAK						FISCAL YEARS					"UNFUNDED" FUTURE YEARS	
ROUTE/CITY COUNTY		ID NUMBER	LOCATION / DESCRIPTION (LENGTH)				"DELIVERABLE STIP"			"DEVELOPMENTAL STIP"									
							FY 2009	FY 2010	FY 2011	FY 2012	FY 2013	FY 2014	FY 2015						
RURAL PROJECTS																			
NC12 DARE HYDE		R-3116H	OCRACOE TO SOUTH TERMINAL OF OREGON INLET BRIDGE. PLANNING AND ENVIRONMENTAL STUDIES FOR MAINTAINING ROADWAY. (64 MILES)	1000	1000														
STRATEGIC HIGHWAY CORRIDOR																			
JOINT NCDOT-US CORPS OF ENGINEERS STUDY UNDERWAY																			
MATTAMUSKEET WILDLIFE REFUGE HYDE		R-5106	MTK-10(1). REHABILITATE EAST CANAL BRIDGE ON ROUTE 20 AND ENTRANCE ROAD BRIDGE ON ROUTE 10. REPAIR LAKE LANDING ROAD, ROUTE 15. REPAIR CENTRAL CANAL BRIDGE.	2000		FLPR				C	2000								
CONSTRUCTION BY US FISH AND WILDLIFE SERVICE																			
FEDERAL BRIDGE PROJECTS																			
US 264 HYDE		B-3348	WALLACE CANAL. REPLACE BRIDGE NO. 52 AND BRIDGE NO. 54	4523	4523														
UNDER CONSTRUCTION																			
US 264 HYDE		B-3349	ROSE BAY CREEK. REPLACE BRIDGE NO. 32	2665	2665														
UNDER CONSTRUCTION																			
US 264 HYDE		B-4551	CANAL. REPLACE BRIDGE NO. 45	1140	200	FA				R	80								
						FA				M	60								
						FA						C	800						
UNDER CONSTRUCTION																			
SR 1110 HYDE		B-3858	LANDING CANAL. REPLACE BRIDGE NO. 6	1098	1098														
UNDER CONSTRUCTION																			

* INDICATES INTRASTATE PROJECT

TYPE OF WORK / ESTIMATED COST IN THOUSANDS / PROJECT BREAK														
COUNTY:		HYDE	TOTAL PROJ YEARS		FISCAL YEARS									
ROUTE/CITY	ID	LOCATION / DESCRIPTION	COST	COST	FUNDING	"DELIVERABLE STIP"			"DEVELOPMENTAL STIP"				"UNFUNDED"	
COUNTY	NUMBER	(LENGTH)	(THOU)	(THOU)	SOURCE	FY 2009	FY 2010	FY 2011	FY 2012	FY 2013	FY 2014	FY 2015	FUTURE YEARS	
MITIGATION PROJECTS														
VARIOUS	EE-4901	ECOSYSTEMS ENHANCEMENT PROGRAM	22551	22551										
BERTIE		FOR DIVISION 1 PROJECT MITIGATION.												
CAMDEN														
CHOWAN														
CURRITUCK														
DARE														
GATES														
HERTFORD														
HYDE														
MARTIN														
NORTHAMPTON														
PASQUOTANK														
PERQUIMANS														
TYRRELL														
WASHINGTON														
IN PROGRESS														
BICYCLE AND PEDESTRIAN PROJECTS														
OCRACOKE ISLAND	EB-5000	OCRACOKE ISLAND LIMITS TO	900		STPEB	C	900							
HYDE		OCRACOKE CAMPGROUND.												
		CONSTRUCT MULTI-USE TRAIL.												
FERRY PROJECTS														
NC 12	F-4004	SOUND CLASS FERRY FOR CEDAR	38874	14874	SF	C	6000	A						
CARTERET		ISLAND-OCRACOKE.			SF	C	6000	B						
HYDE					SF									
A ONE SOUND CLASS FERRY.														
B ONE SOUND CLASS FERRY.														
C ONE SOUND CLASS FERRY.														
IN PROGRESS														
NC 12	F-5005	OCRACOKE SOUTH DOCK GANTRY.	375		SF									
HYDE		REPAIR AND REPLACE.												
STRATEGIC HIGHWAY CORRIDOR														

* INDICATES INTRASTATE PROJECT

COUNTY:		HYDE		TOTAL PROJ COST (THOU)		PRIOR YEARS COST (THOU)		FUNDING SOURCE		TYPE OF WORK / ESTIMATED COST IN THOUSANDS / PROJECT BREAK			FISCAL YEARS				"UNFUNDED" FUTURE YEARS	
ROUTE/CITY COUNTY		ID NUMBER	LOCATION / DESCRIPTION (LENGTH)			"DELIVERABLE STIP"			"DEVELOPMENTAL STIP"			"UNFUNDED" FUTURE YEARS						
						FY 2009	FY 2010	FY 2011	FY 2012	FY 2013	FY 2014	FY 2015						
FERRY PROJECTS																		
NC 12 DARE HYDE		F-4404	FOUR 180' DOUBLE ENDED FERRY FOR HATTERAS INLET.	24054	18054	SF									C 6000 D			
						A ONE 180' DOUBLE ENDED FERRY - COMPLETE.												
						B ONE 180' DOUBLE ENDED FERRY - COMPLETE.												
						C ONE 180' DOUBLE ENDED FERRY - COMPLETE.												
						D ONE 180' DOUBLE ENDED FERRY.												
STRATEGIC HIGHWAY CORRIDOR																		
NC 12 HYDE		F-5004	OCRACOE GANTRY. REPAIR AND REPLACE.	250		SF												
STRATEGIC HIGHWAY CORRIDOR																		
NC 12 HYDE		F-4703B	OCRACOE VISITORS CENTER. REFURBISH.	1936	1936													
STRATEGIC HIGHWAY CORRIDOR																		
NC 45 HYDE		F-5003	SWAN QUARTER VISITORS CENTER. REPLACEMENT.	800		SF	C	800										
ROADSIDE ENVIRONMENTAL PROJECTS (SCENIC)																		
NC12 US 70 CARTERET DARE HYDE		S-5000	OUTER BANKS SCENIC BYWAY, UPDATE OF THE 2003 CORRIDOR MANAGEMENT PLAN AND PREPARE A NATIONAL BYWAY APPLICATION.	30	30													
PUBLIC TRANSPORTATION PROJECTS																		
COUNTYWISE HYDE		TJ-4947	PROVIDE OPERATING ASSISTANCE TO COUNTIES AND COMMUNITY TRANSPORTATION SYSTEMS TO MEET WORK FIRST AND EMPLOYMENT TRANSPORTATION NEEDS.	14		OAWF	O	2	O	2	O	2	O	2				
COUNTYWISE HYDE		TL-4947	PROVIDE OPERATING ASSISTANCE FOR ADDITIONAL TRANSPORTATION SERVICES TO THE ELDERLY AND DISABLED.	245		EDTAP	O	35	O	35	O	35	O	35				

* INDICATES INTRASTATE PROJECT

COUNTY: HYDE		TYPE OF WORK / ESTIMATED COST IN THOUSANDS / PROJECT BREAK																
		FISCAL YEARS																
ROUTE/CITY	ID	LOCATION / DESCRIPTION	TOTAL PROJ COST	PRIOR YEARS COST	FUNDING	"DELIVERABLE STIP"			"DEVELOPMENTAL STIP"				"UNFUNDED"					
COUNTY	NUMBER	(LENGTH)	(THOU)	(THOU)	SOURCE	FY 2009	FY 2010	FY 2011	FY 2012	FY 2013	FY 2014	FY 2015	FUTURE YEARS					
PUBLIC TRANSPORTATION PROJECTS																		
COUNTYWIDE	TR-4947	PROVIDE MAINTENANCE ASSISTANCE	175		RGP	0	25	0	25	0	25	0	25	0	25			
HYDE		FOR COMMUNITY TRANSPORTATION SYSTEMS TO SERVE THE RURAL GENERAL PUBLIC.																

* INDICATES INTRASTATE PROJECT

COUNTY:		MARTIN	TOTAL PROJ COST (THOU)		PRIOR YEARS COST (THOU)	FUNDING SOURCE	TYPE OF WORK / ESTIMATED COST IN THOUSANDS / PROJECT BREAK			FISCAL YEARS				"UNFUNDED" FUTURE YEARS		
ROUTE/CITY COUNTY	ID NUMBER	LOCATION / DESCRIPTION (LENGTH)					"DELIVERABLE STIP"			"DEVELOPMENTAL STIP"						
							FY 2009	FY 2010	FY 2011	FY 2012	FY 2013	FY 2014	FY 2015			
RURAL PROJECTS																
US 13, US 17, US 64, US 70, US 158, US 264	R-4401	NATIONAL HIGHWAY SYSTEM GUARD-RAIL REHABILITATION. UPGRADE SUB-STANDARD GUARDRAIL, END TREATMENTS AND BRIDGE ANCHOR UNITS. (300 MILES)	770	770												
BEAUFORT																
BERTIE																
CARTERET																
HERTFORD																
LENOIR																
MARTIN																
PASQUOTANK																
PITT																
TYRRELL																
UNDER CONSTRUCTION																
US 17	R-2511*	WASHINGTON BYPASS NORTH OF NC 171 TO MULTI-LANES SOUTH OF WILLIAMSTON. WIDEN TO MULTI-LANES. (10.4 MILES)	54403	453	T								R 4225	R 4225		
BEAUFORT					T								U 3200			
MARTIN					T									C 42300		
STRATEGIC HIGHWAY CORRIDOR																
PLANNING/DESIGN IN PROGRESS																
NC 11	R-2900	NC 903 IN MARTIN COUNTY TO US 13 BYPASS NORTH OF AHOSKIE IN HERTFORD COUNTY. WIDEN TO MULTI-LANES. (29 MILES)	127900		STP									R 4800		
BERTIE					STP									C 123100		
HERTFORD																
MARTIN																
STRATEGIC HIGHWAY CORRIDOR																
NC 11	R-2700	US 64 RELOCATION NORTH OF BETHEL TO NC 903. WIDEN TO FOUR LANES WITH A BYPASS OF OAK CITY ON NEW LOCATION. (14.7 MILES)	67650		STP									R 5750		
EDGECOMBE					STP									C 61900		
MARTIN																
STRATEGIC HIGHWAY CORRIDOR																
NC 125	R-3826	SR 1182 (EAST COLLEGE ROAD) TO NC 125 NORTHWEST OF WILLIAMSTON. TWO LANES, MOST ON NEW LOCATION. (2.5 MILES)	20641	943	STP									R 4200		
MARTIN					STP									M 498		
					STP							C 5000	C 5000	C 5000		
PLANNING/DESIGN IN PROGRESS																

* INDICATES INTRASTATE PROJECT

COUNTY: MARTIN		TOTAL PRIOR		TYPE OF WORK / ESTIMATED COST IN THOUSANDS / PROJECT BREAK											
				FISCAL YEARS											
ROUTE/CITY COUNTY	ID NUMBER	LOCATION / DESCRIPTION (LENGTH)	PROJ COST (THOU)	YEARS COST (THOU)	FUNDING SOURCE	"DELIVERABLE STIP"			"DEVELOPMENTAL STIP"				"UNFUNDED"		
						FY 2009	FY 2010	FY 2011	FY 2012	FY 2013	FY 2014	FY 2015	FUTURE YEARS		
RURAL PROJECTS															
SR 1142	R-4705	NC 903 TO SR 1182.	11200		STP										R 4000
PRISON CAMP		UPGRADE FACILITY. (16.1 MILES)			STP										C 7200
ROAD															
MARTIN															
FEDERAL BRIDGE PROJECTS															
US 17	B-4576	READY BRANCH. REPLACE BRIDGE NO. 6	797	150	FA			R	6						
MARTIN					FA			M	3						
					FA			U	38						
					FA					C	600				
STRATEGIC HIGHWAY CORRIDOR															
NC 171	B-4185	HARDISON MILL CREEK.	814	150	FA			R	60						
MARTIN		REPLACE BRIDGE NO. 16			FA			M	4						
					FA					C	600				
SR 1103	B-4313	WELCH CREEK. REPLACE BRIDGE NO. 18	558	558											
SR 1552															
MARTIN															
WASHINGTON															
UNDER CONSTRUCTION															
SR 1159	B-4577	FLAT SWAMP. REPLACE BRIDGE NO. 71	870	50	NFA						R	70			
MARTIN					NFA							C	750		
SR 1320	B-4578	CONOHO CREEK. REPLACE BRIDGE NO. 8	1280	1280											
MARTIN															
UNDER CONSTRUCTION - PURCHASE ORDER CONTRACT (POC)															
SR 1415	B-4186	CONOHO CREEK.	715	715											
MARTIN		REPLACE BRIDGE NO. 107													
UNDER CONSTRUCTION															
SR 1552	B-4918	BRANCH COOPER SWAMP.	955		NFA										R 80
MARTIN		REPLACE BRIDGE NO. 47			NFA										C 875

* INDICATES INTRASTATE PROJECT

COUNTY:		MARTIN		TYPE OF WORK / ESTIMATED COST IN THOUSANDS / PROJECT BREAK											
ROUTE/CITY		ID		LOCATION / DESCRIPTION		TOTAL PROJ COST		PRIOR YEARS COST		FUNDING SOURCE		FISCAL YEARS			
COUNTY		NUMBER		(LENGTH)		(THOU)		(THOU)		SOURCE		FUTURE YEARS			

COUNTY:		MARTIN	TYPE OF WORK / ESTIMATED COST IN THOUSANDS / PROJECT BREAK																		
			TOTAL	PRIOR	FISCAL YEARS																
			PROJ	YEARS	"DELIVERABLE STIP"					"DEVELOPMENTAL STIP"				"UNFUNDED"							
ROUTE/CITY	ID	LOCATION / DESCRIPTION	COST	COST	FUNDING	FY 2009		FY 2010		FY 2011		FY 2012		FY 2013		FY 2014		FY 2015		FUTURE YEARS	
COUNTY	NUMBER	(LENGTH)	(THOU)	(THOU)	SOURCE																
PUBLIC TRANSPORTATION PROJECTS																					
COUNTYWIDE	TR-4957	PROVIDE MAINTENANCE ASSISTANCE	231		RGP	O	33	O	33	O	33	O	33	O	33	O	33	O	33		
MARTIN		FOR COMMUNITY TRANSPORTATION																			
		SYSTEMS TO SERVE THE RURAL																			
		GENERAL PUBLIC.																			

* INDICATES INTRASTATE PROJECT

COUNTY:		NORTHAMPTON		TOTAL PROJ COST (THOU)		PRIOR YEARS COST (THOU)		FUNDING SOURCE		TYPE OF WORK / ESTIMATED COST IN THOUSANDS / PROJECT BREAK									
ROUTE/CITY COUNTY		ID NUMBER		LOCATION / DESCRIPTION (LENGTH)						"DELIVERABLE STIP"			"DEVELOPMENTAL STIP"				"UNFUNDED"		
										FY 2009	FY 2010	FY 2011	FY 2012	FY 2013	FY 2014	FY 2015	FUTURE YEARS		
INTERSTATE PROJECTS																			
I-95		I-5011		SOUTH CAROLINA STATE LINE TO VIRGINIA STATE LINE. TRAFFIC OPERATIONAL IMPROVEMENTS.		4000		4000											
CUMBERLAND																			
HALIFAX																			
HARNETT																			
JOHNSTON																			
NASH																			
NORTHAMPTON																			
ROBESON																			
WILSON																			
STRATEGIC HIGHWAY CORRIDOR																			
UNDER CONSTRUCTION - FEDERAL HIGHWAY ADMINISTRATION CORRIDORS OF THE FUTURE GRANT																			
I-95		I-4913		NORTH OF HALIFAX COUNTY LINE. (MILEPOST 175) TO THE VIRGINIA STATE LINE (MILEPOST 181.3). PAVEMENT REHABILITATION. (6.3 MILES)		4112		794		IMPM	CG	316	CG	316	CG	316	CG	1106	
NORTHAMPTON																			
STRATEGIC HIGHWAY CORRIDOR																			
UNDER CONSTRUCTION - GARVEE BOND FUNDING \$2.7 MILLION; PAYBACK FY 2007 - FY 2018																			
RURAL PROJECTS																			
US 158 - NC 46		R-2582*		I-95/NC 46 IN ROANOKE RAPIDS TO SR 1333 (LYNCH ROAD) EAST OF JACKSON. WIDEN TO MULTI-LANES WITH BYPASS OF JACKSON, SOME NEW LOCATION. (15.2 MILES)		58262		1437		T									
NORTHAMPTON										T									
										T									
										T									
										T									
										A I-95/NC 46 IN ROANOKE RAPIDS TO SR 1312 (ST. JOHN CHURCH ROAD) IN NORTHAMPTON COUNTY.									
										B SR 1312 (ST. JOHN CHURCH ROAD) TO SR 1333 (LYNCH ROAD) EAST OF JACKSON.									
STRATEGIC HIGHWAY CORRIDOR																			
PLANNING/DESIGN IN PROGRESS																			
US 158		R-2584*		SR 1333 EAST OF JACKSON TO MURFREESBORO BYPASS. WIDEN TO MULTI-LANES WITH BYPASS OF CONWAY ON NEW LOCATION. (17.4 MILES)		112300				T									
NORTHAMPTON										T									
										T									
										T									
										T									
										A SR 1333 (MT. CARAMEL ROAD-SEVERN ROAD) EAST OF JACKSON TO EAST OF SR 1500.									
										B EAST OF SR 1500 TO EAST OF SR 1365.									
										C EAST OF SR 1365 TO THE MURFREESBORO BYPASS.									
STRATEGIC HIGHWAY CORRIDOR																			
PLANNING/DESIGN IN PROGRESS																			

* INDICATES INTRASTATE PROJECT

COUNTY: NORTHAMPTON			TYPE OF WORK / ESTIMATED COST IN THOUSANDS / PROJECT BREAK											
			FISCAL YEARS											
ROUTE/CITY	ID	LOCATION / DESCRIPTION	TOTAL PROJ COST (THOU)	PRIOR YEARS COST (THOU)	FUNDING SOURCE	"DELIVERABLE STIP"			"DEVELOPMENTAL STIP"				"UNFUNDED"	
COUNTY	NUMBER	(LENGTH)				FY 2009	FY 2010	FY 2011	FY 2012	FY 2013	FY 2014	FY 2015	FUTURE YEARS	
MITIGATION PROJECTS														
VARIOUS	EE-4901	ECOSYSTEMS ENHANCEMENT PROGRAM	22551	22551										
BERTIE		FOR DIVISION 1 PROJECT MITIGATION.												
CAMDEN														
CHOWAN														
CURRITUCK														
DARE														
GATES														
HERTFORD														
HYDE														
MARTIN														
NORTHAMPTON														
PASQUOTANK														
PERQUIMANS														
TYRRELL														
WASHINGTON														
IN PROGRESS														
HAZARD ELIMINATION PROJECTS														
NC 46	W-5016	I-95 SOUTHBOUND RAMPS TO WEST	760		HES				C	760				
NORTHAMPTON		OF SR 1200. WIDEN TO THREE LANES. (0.43 MILE)												
PUBLIC TRANSPORTATION PROJECTS														
COUNTYWIDE	TJ-4965	PROVIDE OPERATING ASSISTANCE	28		OAWF	0	4	0	4	0	4	0	4	
NORTHAMPTON		TO COUNTIES AND COMMUNITY TRANSPORTATION SYSTEMS TO MEET WORK FIRST AND EMPLOYMENT TRANSPORTATION NEEDS.												
COUNTYWIDE	TL-4965	PROVIDE OPERATING ASSISTANCE	294		EDTAP	0	42	0	42	0	42	0	42	
NORTHAMPTON		FOR ADDITIONAL TRANSPORTATION SERVICES TO THE ELDERLY AND DISABLED.												
COUNTYWIDE	TR-4965	PROVIDE MAINTENANCE ASSISTANCE	224		RGP	0	32	0	32	0	32	0	32	
NORTHAMPTON		FOR COMMUNITY TRANSPORTATION SYSTEMS TO SERVE THE RURAL GENERAL PUBLIC.												

* INDICATES INTRASTATE PROJECT.

COUNTY:		PASQUOTANK	TOTAL PROJ COST (THOU)		PRIOR YEARS COST (THOU)	FUNDING SOURCE	TYPE OF WORK / ESTIMATED COST IN THOUSANDS / PROJECT BREAK			FISCAL YEARS					"UNFUNDED" FUTURE YEARS
ROUTE/CITY COUNTY	ID NUMBER	LOCATION / DESCRIPTION (LENGTH)					"DELIVERABLE STIP"			"DEVELOPMENTAL STIP"					
							FY 2009	FY 2010	FY 2011	FY 2012	FY 2013	FY 2014	FY 2015		
RURAL PROJECTS															
US 13, US 17, US 64, US 70, US 158, US 264	R-4401	NATIONAL HIGHWAY SYSTEM GUARDRAIL REHABILITATION. UPGRADE SUB-STANDARD GUARDRAIL, END TREATMENTS AND BRIDGE ANCHOR UNITS. (300 MILES)	770	770											
BEAUFORT															
BERTIE															
CARTERET															
HERTFORD															
LENOIR															
MARTIN															
PASQUOTANK															
PITT															
TYRRELL															
UNDER CONSTRUCTION															
US 158	R-2579*	NC 32 IN SUNBURY IN GATES COUNTY TO US 17 AT MORGAN'S CORNER IN PASQUOTANK COUNTY. WIDEN TO MULTI-LANES. (15.6 MILES)	95522	122	T								R 4200	R 4200	
GATES					T									C 87000	
PASQUOTANK															
STRATEGIC HIGHWAY CORRIDOR															
PLANNING/DESIGN IN PROGRESS															
URBAN PROJECTS															
ELIZABETH CITY	U-3420	SR 1309 (MAIN STREET) EXTENSION, PROPOSED US 17 BYPASS TO US 17 BYPASS (HUGHES BOULEVARD). UPGRADE ROADWAY, SOME NEW LOCATION WITH INTERCHANGE AT THE PROPOSED US 17 BYPASS. (4.8 MILES)	26000	1500	STP								R 2500		
PASQUOTANK					STP									C 22000	
STRATEGIC HIGHWAY CORRIDOR															
PLANNING/DESIGN IN PROGRESS															
ELIZABETH CITY	U-4438	US 158, US 17 BUSINESS (NORTH ROAD STREET) TO EAST OF PASQUOTANK RIVER. RECONSTRUCT ROADWAY AND REPLACE BRIDGE NO. 19. INCLUDES B-4921. (0.6 MILE)	50550	1660	STP					R 4800					
CAMDEN					STP										
PASQUOTANK					STP										
PLANNING/DESIGN IN PROGRESS															

* INDICATES INTRASTATE PROJECT

COUNTY:		PASQUOTANK		TOTAL PROJ COST (THOU)		PRIOR YEARS COST (THOU)		FUNDING SOURCE		TYPE OF WORK / ESTIMATED COST IN THOUSANDS / PROJECT BREAK					FISCAL YEARS					"UNFUNDED" FUTURE YEARS	
ROUTE/CITY COUNTY		ID NUMBER	LOCATION / DESCRIPTION (LENGTH)																		
										"DELIVERABLE STIP"					"DEVELOPMENTAL STIP"						
										FY 2009	FY 2010	FY 2011			FY 2012	FY 2013	FY 2014	FY 2015			
FEDERAL BRIDGE PROJECTS																					
US 17-158		B-4599	KNOBBS CREEK. REPLACE BRIDGE NO. 1 AND BRIDGE NO. 2	9244	1500	FA							R	700							
PASQUOTANK						FA							M	44							
						FA									C	3500	C	3500			
STRATEGIC HIGHWAY CORRIDOR																					
SR 1103		B-4783	BRANCH OF FATTY CREEK. REPLACE BRIDGE NO. 5	946	120	NFA														R	75
PASQUOTANK						NFA														M	1
						NFA														C	750
SR 1308		B-4922	KNOBBS CREEK. REPLACE BRIDGE NO. 23	912	75	NFA							R	75							
PASQUOTANK						NFA							M	12							
						NFA									C	750					
SR 1332		B-5139	KNOBBS CREEK. REPLACE BRIDGE NO. 21	550		NFA										R	50				
PASQUOTANK						NFA											C	500			
MUNICIPAL BRIDGE PROJECTS																					
ELIZABETH CITY		B-3929	RIVERSIDE AVENUE OVER CHARLES CREEK. REPLACE BRIDGE NO. 28	1118	318	NFAM	C	640													
PASQUOTANK						C	C	160													
RIGHT OF WAY IN PROGRESS																					

COUNTY:		PASQUOTANK		TYPE OF WORK / ESTIMATED COST IN THOUSANDS / PROJECT BREAK													
				TOTAL PROJ COST (THOU)		PRIOR YEARS COST (THOU)		FUNDING SOURCE		FISCAL YEARS							
ROUTE/CITY COUNTY	ID NUMBER	LOCATION / DESCRIPTION (LENGTH)								<u>"DELIVERABLE STIP"</u>			<u>"DEVELOPMENTAL STIP"</u>			<u>"UNFUNDED"</u>	
										FY 2009	FY 2010	FY 2011	FY 2012	FY 2013	FY 2014	FY 2015	FUTURE YEARS
MITIGATION PROJECTS																	
VARIOUS	EE-4901	ECOSYSTEMS ENHANCEMENT PROGRAM FOR DIVISION 1 PROJECT MITIGATION.	22551	22551													
BERTIE																	
CAMDEN																	
CHOWAN																	
CURRITUCK																	
DARE																	
GATES																	
HERTFORD																	
HYDE																	
MARTIN																	
NORTHAMPTON																	
PASQUOTANK																	
PERQUIMANS																	
TYRRELL																	
WASHINGTON																	
IN PROGRESS																	
BICYCLE AND PEDESTRIAN PROJECTS																	
ELIZABETH CITY PASQUOTANK	EB-4991	US 17 BYPASS TO PRITCHARD STREET. CONSTRUCT GREENWAY.	550		STPEB	C	550										
PUBLIC TRANSPORTATION PROJECTS																	
COUNTYWIDE PASQUOTANK	TJ-4969	PROVIDE OPERATING ASSISTANCE TO COUNTIES AND COMMUNITY TRANSPORTATION SYSTEMS TO MEET WORK FIRST AND EMPLOYMENT TRANSPORTATION NEEDS.	56		OAWF	O	8		O	8		O	8		O	8	
COUNTYWIDE PASQUOTANK	TL-4969	PROVIDE OPERATING ASSISTANCE FOR ADDITIONAL TRANSPORTATION SERVICES TO THE ELDERLY AND DISABLED.	322		EDTAP	O	46		O	46		O	46		O	46	
COUNTYWIDE PASQUOTANK	TR-4969	PROVIDE MAINTENANCE ASSISTANCE FOR COMMUNITY TRANSPORTATION SYSTEMS TO SERVE THE RURAL GENERAL PUBLIC.	266		RGP	O	38		O	38		O	38		O	38	

* INDICATES INTRASTATE PROJECT

COUNTY:		PERQUIMANS	TOTAL PROJ COST (THOU)		PRIOR YEARS COST (THOU)	FUNDING SOURCE	TYPE OF WORK / ESTIMATED COST IN THOUSANDS / PROJECT BREAK			FISCAL YEARS				"UNFUNDED" FUTURE YEARS																																																																																																																																																																																																																																																																																																																																																																																																																																																																																																																																																																																																																																																																																																																																																																																																																																																																																																																																																																																																																																																																																																																																																																			
ROUTE/CITY COUNTY	ID NUMBER	LOCATION / DESCRIPTION (LENGTH)				"DELIVERABLE STIP"			"DEVELOPMENTAL STIP"																																																																																																																																																																																																																																																																																																																																																																																																																																																																																																																																																																																																																																																																																																																																																																																																																																																																																																																																																																																																																																																																																																																																																																								
						FY 2009	FY 2010	FY 2011	FY 2012	FY 2013	FY 2014	FY 2015																																																																																																																																																																																																																																																																																																																																																																																																																																																																																																																																																																																																																																																																																																																																																																																																																																																																																																																																																																																																																																																																																																																																																																					
RURAL PROJECTS																																																																																																																																																																																																																																																																																																																																																																																																																																																																																																																																																																																																																																																																																																																																																																																																																																																																																																																																																																																																																																																																																																																																																																																	
US 17 PERQUIMANS	R-4459	CONVERT AT-GRADE INTERSECTION AT SR 1336 (HARVEY POINT ROAD) AND SR 1338 (WAYNE FORK ROAD) TO AN INTERCHANGE.	75	75																																																																																																																																																																																																																																																																																																																																																																																																																																																																																																																																																																																																																																																																																																																																																																																																																																																																																																																																																																																																																																																																																																																																																																													
STRATEGIC HIGHWAY CORRIDOR														PROGRAMMED FOR PLANNING AND ENVIRONMENTAL STUDY ONLY - PLANNING/DESIGN IN PROGRESS																																																																																																																																																																																																																																																																																																																																																																																																																																																																																																																																																																																																																																																																																																																																																																																																																																																																																																																																																																																																																																																																																																																																																																			
US 17 PERQUIMANS	R-4458	CONVERT AT-GRADE INTERSECTION AT SR 1300 (NEW HOPE ROAD) TO AN INTERCHANGE.	91	91																																																																																																																																																																																																																																																																																																																																																																																																																																																																																																																																																																																																																																																																																																																																																																																																																																																																																																																																																																																																																																																																																																																																																																													
STRATEGIC HIGHWAY CORRIDOR														PROGRAMMED FOR PLANNING AND ENVIRONMENTAL STUDY ONLY - PLANNING/DESIGN IN PROGRESS																																																																																																																																																																																																																																																																																																																																																																																																																																																																																																																																																																																																																																																																																																																																																																																																																																																																																																																																																																																																																																																																																																																																																																			
HERTFORD PERQUIMANS	R-4467	US 17 BUSINESS/NC 37, EAST OF PERQUIMANS RIVER BRIDGE TO NC 37. CONSTRUCT A NEW ROADWAY ON PILINGS AND REPLACE BRIDGE NO. 19. INCLUDES B-4923. (0.4 MILE)	17509	1005	FA							R	1500																																																																																																																																																																																																																																																																																																																																																																																																																																																																																																																																																																																																																																																																																																																																																																																																																																																																																																																																																																																																																																																																																																																																																																				
					FA										M		4																																																																																																																																																																																																																																																																																																																																																																																																																																																																																																																																																																																																																																																																																																																																																																																																																																																																																																																																																																																																																																																																																																																																																																
					FA											C	5000																																																																																																																																																																																																																																																																																																																																																																																																																																																																																																																																																																																																																																																																																																																																																																																																																																																																																																																																																																																																																																																																																																																																																																

* INDICATES INTRASTATE PROJECT

COUNTY:		PERQUIMANS	TOTAL PROJ COST (THOU)		PRIOR YEARS COST (THOU)	FUNDING SOURCE	TYPE OF WORK / ESTIMATED COST IN THOUSANDS / PROJECT BREAK					FISCAL YEARS					"UNFUNDED"
ROUTE/CITY COUNTY	ID NUMBER	LOCATION / DESCRIPTION (LENGTH)					"DELIVERABLE STIP"			"DEVELOPMENTAL STIP"				"UNFUNDED"			
							FY 2009	FY 2010	FY 2011	FY 2012	FY 2013	FY 2014	FY 2015	FUTURE YEARS			
MITIGATION PROJECTS																	
VARIOUS	EE-4901	ECOSYSTEMS ENHANCEMENT PROGRAM FOR DIVISION 1 PROJECT MITIGATION.	22551	22551													
BERTIE																	
CAMDEN																	
CHOWAN																	
CURRITUCK																	
DARE																	
GATES																	
HERTFORD																	
HYDE																	
MARTIN																	
NORTHAMPTON																	
PASQUOTANK																	
PERQUIMANS																	
TYRRELL																	
WASHINGTON																	
IN PROGRESS																	
PUBLIC TRANSPORTATION PROJECTS																	
COUNTYWIDE	TJ-4971	PROVIDE OPERATING ASSISTANCE TO COUNTIES AND COMMUNITY TRANSPORTATION SYSTEMS TO MEET WORK FIRST AND EMPLOYMENT TRANSPORTATION NEEDS.	21		OAWF	0	3	0	3	0	3	0	3				
PERQUIMANS																	
COUNTYWIDE	TL-4971	PROVIDE OPERATING ASSISTANCE FOR ADDITIONAL TRANSPORTATION SERVICES TO THE ELDERLY AND DISABLED.	266		EDTAP	0	38	0	38	0	38	0	38				
PERQUIMANS																	
COUNTYWIDE	TR-4971	PROVIDE MAINTENANCE ASSISTANCE FOR COMMUNITY TRANSPORTATION SYSTEMS TO SERVE THE RURAL GENERAL PUBLIC.	196		RGP	0	28	0	28	0	28	0	28				
PERQUIMANS																	

* INDICATES INTRASTATE PROJECT

* INDICATES INTRASTATE PROJECT

COUNTY:		TYRRELL		TYPE OF WORK / ESTIMATED COST IN THOUSANDS / PROJECT BREAK																									
				TOTAL PROJ COST		PRIOR YEARS COST		FUNDING SOURCE		FISCAL YEARS																			
ROUTE/CITY		ID		LOCATION / DESCRIPTION		COST (THOU)		COST (THOU)		"DELIVERABLE STIP"		"DEVELOPMENTAL STIP"				"UNFUNDED"													
COUNTY		NUMBER		(LENGTH)		(THOU)		(THOU)		FY 2009		FY 2010		FY 2011		FY 2012		FY 2013		FY 2014		FY 2015		FUTURE YEARS					
FEDERAL BRIDGE PROJECTS																													
SR 1105		B-4648		RIDERS CREEK. REPLACE BRIDGE NO. 17		2130		150		NFA																R 180			
TYRRELL										NFA																C 1800			
MITIGATION PROJECTS																													
VARIOUS		EE-4901		ECOSYSTEMS ENHANCEMENT PROGRAM		22551		22551																					
BERTIE				FOR DIVISION 1 PROJECT MITIGATION.																									
CAMDEN																													
CHOWAN																													
CURRITUCK																													
DARE																													
GATES																													
HERTFORD																													
HYDE																													
MARTIN																													
NORTHAMPTON																													
PASQUOTANK																													
PERQUIMANS																													
TYRRELL																													
WASHINGTON																													
IN PROGRESS																													
ROADSIDE ENVIRONMENTAL PROJECTS (REST AREA)																													
US 64		K-4902		REST AREA RENOVATION AND REPAIR.		380		380																					
TYRRELL																													
UNDER CONSTRUCTION																													
PUBLIC TRANSPORTATION PROJECTS																													
COUNTYWIDE		TJ-4988		PROVIDE OPERATING ASSISTANCE		7				OAWF		0		1		0		1		0		1		0		1			
TYRRELL				TO COUNTIES AND COMMUNITY																									
				TRANSPORTATION SYSTEMS TO																									
				MEET WORK FIRST AND EMPLOYMENT																									
				TRANSPORTATION NEEDS.																									
COUNTYWIDE		TL-4988		PROVIDE OPERATING ASSISTANCE		238				EDTAP		0		34		0		34		0		34		0		34			
TYRRELL				FOR ADDITIONAL TRANSPORTATION																									
				SERVICES TO THE ELDERLY AND																									
				DISABLED.																									

* INDICATES INTRASTATE PROJECT

* INDICATES INTRASTATE PROJECT

COUNTY:		WASHINGTON		TOTAL PROJ COST (THOU)		PRIOR YEARS COST (THOU)		FUNDING SOURCE		TYPE OF WORK / ESTIMATED COST IN THOUSANDS / PROJECT BREAK			FISCAL YEARS				"UNFUNDED" FUTURE YEARS	
ROUTE/CITY COUNTY	ID NUMBER	LOCATION / DESCRIPTION (LENGTH)								"DELIVERABLE STIP"			"DEVELOPMENTAL STIP"					
										FY 2009	FY 2010	FY 2011	FY 2012	FY 2013	FY 2014	FY 2015		
MITIGATION PROJECTS																		
VARIOUS	EE-4901	ECOSYSTEMS ENHANCEMENT PROGRAM	22551	22551														
BERTIE		FOR DIVISION 1 PROJECT MITIGATION.																
CAMDEN																		
CHOWAN																		
CURRITUCK																		
DARE																		
GATES																		
HERTFORD																		
HYDE																		
MARTIN																		
NORTHAMPTON																		
PASQUOTANK																		
PERQUIMANS																		
TYRRELL																		
WASHINGTON																		
IN PROGRESS																		
ROADSIDE ENVIRONMENTAL PROJECTS (REST AREA)																		
US 64	K-5000	REST AREA RENOVATION OF BUILDING AND GROUNDS. ENCLOSE LOBBY AND ADD ADA COMPLIANT FAMILY REST-ROOM. UPGRADE FIXTURES AND FINISHES.	500		NHS							C	500					
WASHINGTON																		
STRATEGIC HIGHWAY CORRIDOR																		
PUBLIC TRANSPORTATION PROJECTS																		
COUNTYWIDE	TJ-4993	PROVIDE OPERATING ASSISTANCE TO COUNTIES AND COMMUNITY TRANSPORTATION SYSTEMS TO MEET WORK FIRST AND EMPLOYMENT TRANSPORTATION NEEDS.	35		OAWF	O	5		O	5		O	5	O	5	O	5	
WASHINGTON																		
COUNTYWIDE	TL-4993	PROVIDE OPERATING ASSISTANCE FOR ADDITIONAL TRANSPORTATION SERVICES TO THE ELDERLY AND DISABLED.	266		EDTAP	O	38		O	38		O	38	O	38	O	38	
WASHINGTON																		
COUNTYWIDE	TR-4993	PROVIDE MAINTENANCE ASSISTANCE FOR COMMUNITY TRANSPORTATION SYSTEMS TO SERVE THE RURAL GENERAL PUBLIC.	196		RGP	O	28		O	28		O	28	O	28	O	28	
WASHINGTON																		

* INDICATES INTRASTATE PROJECT



Division 2

Beaufort
Carteret
Craven
Greene
Jones
Lenoir
Pamlico
Pitt

COUNTY:		BEAUFORT		TOTAL PROJ COST (THOU)		PRIOR YEARS COST (THOU)		FUNDING SOURCE		TYPE OF WORK / ESTIMATED COST IN THOUSANDS / PROJECT BREAK					FISCAL YEARS					"UNFUNDED" FUTURE YEARS	
ROUTE/CITY COUNTY		ID NUMBER	LOCATION / DESCRIPTION (LENGTH)							"DELIVERABLE STIP"			"DEVELOPMENTAL STIP"								
										FY 2009	FY 2010	FY 2011	FY 2012	FY 2013	FY 2014	FY 2015					
RURAL PROJECTS																					
US 13, US 17, US 64, US 70, US 158, US 264		R-4401	NATIONAL HIGHWAY SYSTEM GUARD-RAIL REHABILITATION. UPGRADE SUB-STANDARD GUARDRAIL, END TREATMENTS AND BRIDGE ANCHOR UNITS. (300 MILES)	770	770																
BEAUFORT																					
BERTIE																					
CARTERET																					
HERTFORD																					
LENOIR																					
MARTIN																					
PASQUOTANK																					
PITT																					
TYRRELL																					
UNDER CONSTRUCTION																					
US 17		R-2513*	SR 1438 (SPRUILL TOWN ROAD) TO SOUTH OF SR 1127 (POSSUM TRACK ROAD). WIDEN TO MULTI-LANES. (13.3 MILES)	71158	258	T												R 18600			
BEAUFORT						T												C 12700 B			
CRAVEN						T												C 8800 C			
						T												C 15500 D			
						T												C 15300 E			
B SR 1438 (SPRUILL TOWN ROAD) TO SR 1637 (MILL POND ROAD).																					
C SR 1637 (MILL POND ROAD) TO SR 1646 (MILE ROAD).																					
D SR 1646 (MILE ROAD) IN CRAVEN COUNTY TO SR 1130 (C.C. ROAD) IN BEAUFORT COUNTY.																					
E SR 1130 (C.C. ROAD) TO SOUTH OF SR 1127 (POSSUM TRACK ROAD).																					
STRATEGIC HIGHWAY CORRIDOR																					
US 17		R-2511*	WASHINGTON BYPASS NORTH OF NC 171 TO MULTI-LANES SOUTH OF WILLIAMSTON. WIDEN TO MULTI-LANES. (10.4 MILES)	54403	453	T										R 4225		R 4225			
BEAUFORT						T										U 3200					
MARTIN						T												C 42300			
STRATEGIC HIGHWAY CORRIDOR																					
PLANNING/DESIGN IN PROGRESS																					

* INDICATES INTRASTATE PROJECT

COUNTY:		BEAUFORT		TOTAL PROJ COST (THOU)		PRIOR YEARS COST (THOU)		FUNDING SOURCE		TYPE OF WORK / ESTIMATED COST IN THOUSANDS / PROJECT BREAK			FISCAL YEARS				"UNFUNDED" FUTURE YEARS				
ROUTE/CITY COUNTY		ID NUMBER	LOCATION / DESCRIPTION (LENGTH)			"DELIVERABLE STIP"			"DEVELOPMENTAL STIP"			"UNFUNDED" FUTURE YEARS									
						FY 2009	FY 2010	FY 2011	FY 2012	FY 2013	FY 2014	FY 2015									
RURAL PROJECTS																					
US 17	R-2510*	WASHINGTON BYPASS, SOUTH OF SR 1127 (POSSUM TRACK ROAD) TO NORTH OF NC 171. FOUR LANE DIVIDED FREEWAY, SOME NEW LOCATION. (15 MILES)	317830	167871	NHS	RG	377	C	RG	377	C	RG	377	C	RG	377	C	RG	1320	C	
BEAUFORT					NHS	C	55211	B	C	55211	B										
					NHS	C	4939	A	C	4939	A										
					NHS				C	8567	C	C	8567	C	C	8566	C				
A SOUTH OF SR 1127 (POSSUM TRACK ROAD) TO SOUTH OF SR 1149 (PRICE ROAD) - UNDER CONSTRUCTION.																					
B SOUTH OF SR 1149 (PRICE ROAD) TO US 17 NORTH OF SR 1509 (SPRINGS ROAD) - UNDER CONSTRUCTION.																					
C US 17 NORTH OF SR 1509 (SPRINGS ROAD) TO NORTH OF NC 171 - RIGHT OF WAY IN PROGRESS.																					
D BRIDGE OVER TAR RIVER - UNDER CONSTRUCTION.																					
STRATEGIC HIGHWAY CORRIDOR																SECTION C, GARVEE BOND FUNDING \$3.4 MILLION; RIGHT OF WAY - PAYBACK FY 2007 - FY 2018					
US 264	R-3422	WASHINGTON NORTHERN BYPASS, SR 1409 (WHARTON STATION ROAD) WEST OF WASHINGTON TO SR 1600 (BRADY ROAD) EAST OF WASHINGTON. FOUR LANES DIVIDED ON NEW LOCATION. (15.7 MILES)	100000		STP													R	10600		
BEAUFORT					STP													C	89400		
STRATEGIC HIGHWAY CORRIDOR																					
US 264	R-2601	NC 32 TO NC 99 AT BELHAVEN. WIDEN TO MULTI-LANES. (22.8 MILES)	61925		STP													R	16825		
BEAUFORT					STP													C	45100		
NC 306	X-0004	CONSTRUCT BRIDGE AND APPROACHES ACROSS THE PAMLICO RIVER. (3.4 MILES)	56000		STP													R	1000		
BEAUFORT					STP													C	55000		
URBAN PROJECTS																					
WASHINGTON	U-2723	SR 1501 (OLD BATH HIGHWAY), SR 1306 (12TH STREET) TO SR 1507 (SLATESTONE ROAD). WIDEN TO MULTI-LANES. (1.4 MILES)	7000		STP													R	1500		
BEAUFORT					STP													C	5500		
FEDERAL BRIDGE PROJECTS																					
US 264	B-4413	BROAD CREEK. REPLACE BRIDGE NO. 51	1510	150	FA				R	12											
BEAUFORT					FA				U	31											
					FA				M	117											
					FA						C	1200									
US 264	B-4414	PUNGO CREEK. REPLACE BRIDGE NO. 43	2642	2	FA													R	240		
BEAUFORT					FA													C	2400		

* INDICATES INTRASTATE PROJECT

COUNTY:		BEAUFORT	TOTAL PROJ COST (THOU)		PRIOR YEARS COST (THOU)	FUNDING SOURCE		TYPE OF WORK / ESTIMATED COST IN THOUSANDS / PROJECT BREAK			FISCAL YEARS					"UNFUNDED" FUTURE YEARS	
ROUTE/CITY COUNTY	ID NUMBER	LOCATION / DESCRIPTION (LENGTH)						"DELIVERABLE STIP"			"DEVELOPMENTAL STIP"						
								FY 2009	FY 2010	FY 2011	FY 2012	FY 2013	FY 2014	FY 2015			
FEDERAL BRIDGE PROJECTS																	
NC 32 BEAUFORT	B-4019	RUNYON CREEK. REPLACE BRIDGE NO. 103	5175	625	FA	C	4550										
RIGHT OF WAY IN PROGRESS																	
NC 32 BEAUFORT	B-4018	BROAD CREEK. REPLACE BRIDGE NO. 104	1426	1426													
UNDER CONSTRUCTION																	
NC 32 BEAUFORT	B-4415	PUNGO CREEK. REPLACE BRIDGE NO. 21	1031	200	FA				R	12							
					FA				U	19							
					FA						C	800					
NC 33 BEAUFORT	B-4416	CAROLINA AND NORTHWEST RAILROAD. REPLACE BRIDGE NO. 76	1437	150	FA	R	500										
					FA	U	187										
					FA						C	600					
NC 99 BEAUFORT	B-3809	PUNGO CREEK. REPLACE BRIDGE NO. 64	5670	525	FA	R	1000										
					FA	U	10										
					FA	M	35										
					FA				C	4100							
NC 99 BEAUFORT	B-3611	PANTEGO CREEK. REPLACE BRIDGE NO. 77	23050	900	FA	R	450										
					FA	M	100										
					FA				C	7200	C	7200					
NC 99 BEAUFORT	B-4417	JACK CREEK. REPLACE BRIDGE NO. 59	607	100	FA	R	45										
					FA	U	12										
					FA				C	450							

* INDICATES INTRASTATE PROJECT

COUNTY:		BEAUFORT		TOTAL PROJ COST (THOU)		PRIOR YEARS COST (THOU)		FUNDING SOURCE		TYPE OF WORK / ESTIMATED COST IN THOUSANDS / PROJECT BREAK			FISCAL YEARS					"UNFUNDED" FUTURE YEARS		
ROUTE/CITY COUNTY	ID NUMBER	LOCATION / DESCRIPTION (LENGTH)								"DELIVERABLE STIP"			"DEVELOPMENTAL STIP"							
										FY 2009	FY 2010	FY 2011	FY 2012	FY 2013	FY 2014	FY 2015				
FEDERAL BRIDGE PROJECTS																				
NC 99 BEAUFORT	B-4418	ST. CLAIR CREEK. REPLACE BRIDGE NO. 54	610	60	FA							R 50								
					FA								C 500							
SR 1001 BEAUFORT	B-4708	AGGIE RUN. REPLACE BRIDGE NO. 5	1776	150	NFA								R 150							
					NFA								M 1							
					NFA									C 1475						
SR 1003 BEAUFORT	B-4421	DURHAM CREEK. REPLACE BRIDGE NO. 42	576	26	FA							R 50								
					FA								C 500							
SR 1106 BEAUFORT	B-4422	BLOUNTS CREEK. REPLACE BRIDGE NO. 81	1775	150	NFA													R 150		
					NFA													C 1475		
SR 1136 BEAUFORT	B-4423	HORSE BRANCH CREEK. REPLACE BRIDGE NO. 67	940	140	NFA	C	800													
PURCHASE ORDER CONTRACT (POC)																				
SR 1136 BEAUFORT	B-4424	BRANCH OF CHOCOWINITY CREEK. REPLACE BRIDGE NO. 68	1080	280	NFA	C	800													
PURCHASE ORDER CONTRACT (POC)																				
SR 1136 BEAUFORT	B-4425	BRANCH OF CHOCOWINITY CREEK. REPLACE BRIDGE NO. 69	1025	60	NFA													R 90		
					NFA													C 875		
SR 1403 SR 1567 BEAUFORT PITT.	B-4020	TRANTERS CREEK. REPLACE BRIDGE NO. 8	3330	3330																
UNDER CONSTRUCTION																				
SR 1410 BEAUFORT	B-4021	LATHAM CREEK. REPLACE BRIDGE NO. 84	1175	1175																
UNDER CONSTRUCTION																				

* INDICATES INTRASTATE PROJECT

COUNTY:		BEAUFORT		TYPE OF WORK / ESTIMATED COST IN THOUSANDS / PROJECT BREAK														
				TOTAL PROJ COST		PRIOR YEARS COST		FUNDING		"DELIVERABLE STIP"			FISCAL YEARS				"UNFUNDED"	
ROUTE/CITY	ID	LOCATION / DESCRIPTION	PROJ COST	YEARS COST	SOURCE	FY 2009	FY 2010	FY 2011										
COUNTY	NUMBER	(LENGTH)	(THOU)	(THOU)														
FEDERAL BRIDGE PROJECTS																		
SR 1414	B-4022	TRANTERS CREEK.	1380	1380														
SR 1556		REPLACE BRIDGE NO. 90																
BEAUFORT																		
PITT																		
UNDER CONSTRUCTION																		
SR 1422	B-4427	BIG SWAMP. REPLACE BRIDGE NO. 6	1540	85	FA										R	130		
BEAUFORT					FA										C	1325		
SR 1626	B-4428	CANAL. REPLACE BRIDGE NO. 140	1196	250	NFA	R	12											
BEAUFORT					NFA	U	34											
					NFA			C	900									
SR 1742	B-4430	BATH CREEK. REPLACE BRIDGE NO. 135	1275	150	NFA										R	100		
BEAUFORT					NFA										C	1025		
SR 1743	B-4431	BRANCH OF BACK CREEK. REPLACE BRIDGE NO. 178	624	624														
BEAUFORT																		
UNDER CONSTRUCTION - PURCHASE ORDER CONTRACT (POC)																		
SR 1925	B-4025	CREEK. REPLACE BRIDGE NO. 39	825	150	NFA	C	675											
BEAUFORT																		
RIGHT OF WAY IN PROGRESS - PURCHASE ORDER CONTRACT (POC)																		
SR 1932	B-4433	HORSEPEN SWAMP. REPLACE BRIDGE NO. 40	1015	60	NFA										R	80		
BEAUFORT					NFA										C	875		
SR 1932	B-4709	BRANCH DURHAM CREEK. REPLACE BRIDGE NO. 14	1160	60	NFA										R	100		
BEAUFORT					NFA										C	1000		
MUNICIPAL BRIDGE PROJECTS																		
BELHAVEN	B-4500	WATERS STREET OVER TRIBUTARY OF	670	120	NFAM	R	40											
BEAUFORT		PUNGO RIVER. REPLACE BRIDGE NO. 324			C	R	10											
					NFAM			C	400									
					C			C	100									

* INDICATES INTRASTATE PROJECT

COUNTY:		BEAUFORT		TOTAL PROJ COST (THOU)		PRIOR YEARS COST (THOU)		FUNDING SOURCE		TYPE OF WORK / ESTIMATED COST IN THOUSANDS / PROJECT BREAK			FISCAL YEARS				"UNFUNDED" FUTURE YEARS	
ROUTE/CITY COUNTY	ID NUMBER	LOCATION / DESCRIPTION (LENGTH)								"DELIVERABLE STIP"			"DEVELOPMENTAL STIP"					
										FY 2009	FY 2010	FY 2011	FY 2012	FY 2013	FY 2014	FY 2015		
MITIGATION PROJECTS																		
VARIOUS BEAUFORT CARTERET CRAVEN GREENE JONES LENOIR PAMLICO PITT	EE-4902	ECOSYSTEMS ENHANCEMENT PROGRAM FOR DIVISION 2 PROJECT MITIGATION.																
HAZARD ELIMINATION PROJECTS																		
WASHINGTON BEAUFORT	W-5008	SR 1306 (15TH. STREET), WEST OF WASHINGTON STREET TO EAST OF PIERCE STREET. WIDEN TO FIVE LANES. (0.25 MILE)	685	185	HES	C	500											
ROADSIDE ENVIRONMENTAL PROJECTS (REST AREA)																		
US 17 BEAUFORT	K-3800	ACQUIRE RIGHT OF WAY AND RELOCATE REST AREA AT NEW LOCATION WITH MUNICIPAL WATER AND SEWER AVAILABLE. (COORDINATE WITH R-2510B)	4400	400	NHS	R	500											
STRATEGIC HIGHWAY CORRIDOR																		
PUBLIC TRANSPORTATION PROJECTS																		
COUNTYWIDE BEAUFORT	TJ-4906	PROVIDE OPERATING ASSISTANCE TO COUNTIES AND COMMUNITY TRANSPORTATION SYSTEMS TO MEET WORK FIRST AND EMPLOYMENT TRANSPORTATION NEEDS.	42		OAWF	O	6			O	6		O	6		O	6	
COUNTYWIDE BEAUFORT	TL-4906	PROVIDE OPERATING ASSISTANCE FOR ADDITIONAL TRANSPORTATION SERVICES TO THE ELDERLY AND DISABLED.	350		EDTAP	O	50			O	50		O	50		O	50	
COUNTYWIDE BEAUFORT	TR-4906	PROVIDE MAINTENANCE ASSISTANCE FOR COMMUNITY TRANSPORTATION SYSTEMS TO SERVE THE RURAL GENERAL PUBLIC.	287		RGP	O	41			O	41		O	41		O	41	

* INDICATES INTRASTATE PROJECT

FISCAL YEARS

* INDICATES INTRASTATE PROJECT

COUNTY:		CARTERET		TOTAL PROJ COST (THOU)		PRIOR YEARS COST (THOU)		FUNDING SOURCE		TYPE OF WORK / ESTIMATED COST IN THOUSANDS / PROJECT BREAK			FISCAL YEARS				"UNFUNDED" FUTURE YEARS	
ROUTE/CITY COUNTY	ID NUMBER	LOCATION / DESCRIPTION (LENGTH)								"DELIVERABLE STIP"			"DEVELOPMENTAL STIP"				"UNFUNDED" FUTURE YEARS	
										FY 2009	FY 2010	FY 2011	FY 2012	FY 2013	FY 2014	FY 2015		
FEASIBILITY STUDIES																		
NEW ROUTE	R-4431	HAVELOCK BYPASS TO BEAUFORT.	180500															R 11500
CARTERET		CONSTRUCT MULTI-LANES. (33.1 MILES)																C 169000
CRAVEN																		
STRATEGIC HIGHWAY CORRIDOR																		
FEDERAL BRIDGE PROJECTS																		
US 70 BUSINESS	B-4722	NORTH RIVER. REPLACE BRIDGE NO. 33	24200	700									R 2000					
NC 55														C 7167	C 7167	C 7166		
CARTERET																		
SR 1124	B-4055	BRANCH NEWPORT RIVER.	1480	1480														
CARTERET		REPLACE BRIDGE NO. 22																
UNDER CONSTRUCTION																		
SR 1124	B-3625	EAST PRONG OF BROAD CREEK.	1226	1226														
CARTERET		REPLACE BRIDGE NO. 20																
UNDER CONSTRUCTION																		
SR 1133	B-4454	DEEP CREEK. REPLACE BRIDGE NO. 43	915	100	NFA				R	40								
CARTERET					NFA							C	775					
SR 1335	B-4863	THE STRAITS AT HARKERS ISLAND.																
CARTERET		REPLACE LIFT SPAN ON BRIDGE NO. 73																
PROGRAMMED FOR PLANNING AND ENVIRONMENTAL STUDY ONLY																		
MUNICIPAL BRIDGE PROJECTS																		
PINE KNOLL	B-5001	MIMOSA BOULEVARD. REPLACE BRIDGE	710	160	NFAM	R	40											
SHORES		NO. 47 OVER PINE KNOLL WATERWAY			C	R	10											
CARTERET					NFAM				C	400								
					C				C	100								

* INDICATES INTRASTATE PROJECT

COUNTY:		CARTERET		TOTAL PROJ COST (THOU)		PRIOR YEARS COST (THOU)		FUNDING SOURCE		TYPE OF WORK / ESTIMATED COST IN THOUSANDS / PROJECT BREAK FISCAL YEARS					"UNFUNDED" FUTURE YEARS	
ROUTE/CITY COUNTY	ID NUMBER	LOCATION / DESCRIPTION (LENGTH)								"DELIVERABLE STIP"			"DEVELOPMENTAL STIP"			
										FY 2009	FY 2010	FY 2011	FY 2012	FY 2013	FY 2014	FY 2015
MITIGATION PROJECTS																
VARIOUS	EE-4902	ECOSYSTEMS ENHANCEMENT PROGRAM														
BEAUFORT		FOR DIVISION 2 PROJECT MITIGATION.														
CARTERET																
CRAVEN																
GREENE																
JONES																
LENOIR																
PAMLICO																
PITT																
IN PROGRESS																
BICYCLE AND PEDESTRIAN PROJECTS																
NC 58	EB-5102	EMERALD ISLE TO INDIAN BEACH.														
CARTERET		CONSTRUCT BIKE PATH.														
PROGRAMMED FOR PLANNING AND ENVIRONMENTAL STUDY ONLY																
ENHANCEMENT PROJECTS																
BEAUFORT	E-4990	MARITIME MUSEUM ON FRONT STREET.	100	100												
CARTERET		PEDESTRIAN INFRASTRUCTURE IMPROVEMENTS.														
UNDER CONSTRUCTION																
FERRY PROJECTS																
NC 12	F-4004	SOUND CLASS FERRY FOR CEDAR ISLAND-OCRACOKE.	38874	14874	SF	C	6000	A								
CARTERET					SF	C	6000	B								
HYDE					SF											
A ONE SOUND CLASS FERRY.																
B ONE SOUND CLASS FERRY.																
C ONE SOUND CLASS FERRY.																
IN PROGRESS																
NC 12	F-4405	CEDAR ISLAND, PARKING AND ROADWORK.	1125	1125												
CARTERET																
UNDER CONSTRUCTION																
NC 12	F-5006	CEDAR ISLAND RAMPS AND GANTRY. REPAIR AND REPLACE.	750		SF				C	750						
CARTERET																

* INDICATES INTRASTATE PROJECT

COUNTY:		CARTERET		TOTAL PROJ COST		PRIOR YEARS COST		FUNDING SOURCE		TYPE OF WORK / ESTIMATED COST IN THOUSANDS / PROJECT BREAK			FISCAL YEARS				"UNFUNDED"	
ROUTE/CITY	COUNTY	ID NUMBER	LOCATION / DESCRIPTION (LENGTH)	(THOU)	(THOU)					"DELIVERABLE STIP"			"DEVELOPMENTAL STIP"					FUTURE YEARS
										FY 2009	FY 2010	FY 2011	FY 2012	FY 2013	FY 2014	FY 2015		
HAZARD ELIMINATION PROJECTS																		
SR 1125	CARTERET	SF-4902F	SR 1124 NORTH FOR 1.5 MILES. CONSTRUCT PAVED SHOULDERS AND REVISE PAVEMENT MARKINGS.	191	191													
UNDER CONSTRUCTION																		
SR 1124	CARTERET	W-4700	SR 1140 TO WEST OF US 70. WIDEN TO 24 FEET.	4150	200	HES	C	3950										
ROADSIDE ENVIRONMENTAL PROJECTS (REST AREA)																		
US 70	CARTERET	K-5100	REST AREA RENOVATIONS-BUILDINGS AND GROUNDS. UPGRADE FIXTURES AND FINISHES.	250		NHS										C	250	
ROADSIDE ENVIRONMENTAL PROJECTS (SCENIC)																		
NC12	CARTERET	S-5000	OUTER BANKS SCENIC BYWAY, UPDATE OF THE 2003 CORRIDOR MANAGEMENT PLAN AND PREPARE A NATIONAL BYWAY APPLICATION.	30	30													
IMPLEMENTATION IN PROGRESS																		
PUBLIC TRANSPORTATION PROJECTS																		
COUNTYWISE	CARTERET	TJ-4915	PROVIDE OPERATING ASSISTANCE TO COUNTIES AND COMMUNITY TRANSPORTATION SYSTEMS TO MEET WORK FIRST AND EMPLOYMENT TRANSPORTATION NEEDS.	56		OAWF	O	8	O	8	O	8	O	8	O	8		
COUNTYWISE	CARTERET	TL-4915	PROVIDE OPERATING ASSISTANCE FOR ADDITIONAL TRANSPORTATION SERVICES TO THE ELDERLY AND DISABLED.	350		EDTAP	O	50	O	50	O	50	O	50	O	50		
COUNTYWISE	CARTERET	TR-4915	PROVIDE MAINTENANCE ASSISTANCE FOR COMMUNITY TRANSPORTATION SYSTEMS TO SERVE THE RURAL GENERAL PUBLIC.	336		RGP	O	48	O	48	O	48	O	48	O	48		

* INDICATES INTRASTATE PROJECT

COUNTY:		CRAVEN		TOTAL PROJ COST		PRIOR YEARS COST		FUNDING SOURCE		TYPE OF WORK / ESTIMATED COST IN THOUSANDS / PROJECT BREAK			FISCAL YEARS				"UNFUNDED"	
ROUTE/CITY	ID	LOCATION / DESCRIPTION								"DELIVERABLE STIP"			"DEVELOPMENTAL STIP"				"UNFUNDED"	
COUNTY	NUMBER	(LENGTH)	(THOU)	(THOU)						FY 2009	FY 2010	FY 2011	FY 2012	FY 2013	FY 2014	FY 2015	FUTURE YEARS	
RURAL PROJECTS																		
US 17	R-3403	MILLS STREET IN BRIDGETON TO NC 43.	49230	16165	STP											R 3000	B	
CRAVEN		WIDEN TO MULTI-LANES. (9.8 MILES)			STP											U 1665	B	
					STP												C 28400	
AA MILLS STREET IN BRIDGETON TO NORTH "C" STREET - UNDER CONSTRUCTION.																		
AB NORTH "C" STREET TO NORTH OF SR 1433 (ANTIOCH ROAD) - UNDER CONSTRUCTION.																		
B SR 1433 (ANTIOCH ROAD, SOUTHERN INTERSECTION) TO NC 43.																		
STRATEGIC HIGHWAY CORRIDOR																		
US 17	R-2513*	SR 1438 (SPRUILL TOWN ROAD)	71158	258	T												R 18600	
BEAUFORT		TO SOUTH OF SR 1127 (POSSUM			T												C 12700	
CRAVEN		TRACK ROAD). WIDEN TO MULTI-			T												C 8800	
		LANES. (13.3 MILES)			T												C 15500	
					T												C 15300	
B SR 1438 (SPRUILL TOWN ROAD) TO SR 1637 (MILL POND ROAD).																		
C SR 1637 (MILL POND ROAD) TO SR 1646 (MILE ROAD).																		
D SR 1646 (MILE ROAD) IN CRAVEN COUNTY TO SR 1130 (C.C. ROAD) IN BEAUFORT COUNTY.																		
E SR 1130 (C.C. ROAD) TO SOUTH OF SR 1127 (POSSUM TRACK ROAD).																		
STRATEGIC HIGHWAY CORRIDOR																		
US 17	R-2301A*	NEW BERN BYPASS, US 17 SOUTH OF	78128	14928	T		C 15800		C 15800		C 15800		C 15800					
CRAVEN		NEW BERN TO US 70. FOUR LANE																
		DIVIDED FREEWAY ON NEW LOCATION.																
		(5.9 MILES)																
STRATEGIC HIGHWAY CORRIDOR																		
US 17	R-2513A	NC 43 TO SR 1438 (SPRUILL TOWN ROAD).	7400		NHS												R 200	
CRAVEN		WIDEN TO MULTI-LANES. (1.9 MILES)			NHS												C 7200	
STRATEGIC HIGHWAY CORRIDOR																		
US 17	R-2301B*	NEW BERN BYPASS, US 70 TO US 17.	161800		T												R 15800	
CRAVEN		FOUR LANE DIVIDED FREEWAY ON			T												C 146000	
		NEW LOCATION. (9.9 MILES)																
STRATEGIC HIGHWAY CORRIDOR																		
US 70	R-1015*	HAVELOCK BYPASS, NORTH OF PINE	156963	9740	NHS				R 4400									
CRAVEN		GROVE TO NORTH OF CARTERET			NHS										CG 10002		CG 110021	
		COUNTY LINE. FOUR LANE DIVIDED			S(M)										C 7600		C 15200	
		ON NEW LOCATION. (9 MILES)																
STRATEGIC HIGHWAY CORRIDOR																		
PLANNING/DESIGN IN PROGRESS - GARVEE BOND FUNDING \$91.2 MILLION; CONSTRUCTION - PAYBACK FY 2015-2026																		

* INDICATES INTRASTATE PROJECT

COUNTY:		CRAVEN		TOTAL PROJ COST (THOU)		PRIOR YEARS COST (THOU)		FUNDING SOURCE		TYPE OF WORK / ESTIMATED COST IN THOUSANDS / PROJECT BREAK FISCAL YEARS					"UNFUNDED" FUTURE YEARS	
ROUTE/CITY COUNTY	ID NUMBER	LOCATION / DESCRIPTION (LENGTH)								"DELIVERABLE STIP"			"DEVELOPMENTAL STIP"			
										FY 2009	FY 2010	FY 2011	FY 2012	FY 2013	FY 2014	FY 2015
RURAL PROJECTS																
NC 55 CRAVEN PAMLICO	R-2539	US 17 AT BRIDGETON TO NC 304 IN BAYBORO. WIDEN TO MULTI-LANES. (15.5 MILES)	76119	76119												
A US 17 AT BRIDGETON IN CRAVEN COUNTY TO EAST OF SR 1127 (BAYLEAF ROAD) IN PAMLICO COUNTY - COMPLETE.																
B EAST OF SR 1127 (BAYLEAF ROAD) TO EAST OF SR 1129 (BENNETT-TINGLE ROAD) - COMPLETE.																
C SR 1129 (BENNETT-TINGLE ROAD) TO NC 304 IN BAYBORO - UNDER CONSTRUCTION.																
NEW BERN CRAVEN	R-4463	NC 43 CONNECTOR, NC 43-55 TO US 17. CONSTRUCT ROUTE ON NEW LOCATION WITH INTERCHANGE AT US 70. (4.2 MILES)	43638	32263	S											
S																
A US 17 TO US 70.																
B US 70 TO NC 43-55 - UNDER CONSTRUCTION.																
STRATEGIC HIGHWAY CORRIDOR																
NEW ROUTE CRAVEN	R-3821	NEW BERN BYPASS TO US 70 NEAR RIVERDALE. TWO LANES ON NEW LOCATION. (15 MILES)	22800		STP											
STP																
R 1800																
C 21000																
URBAN PROJECTS																
NEW BERN CRAVEN	U-4755	US 70 BUSINESS (BROAD STREET), SR 1200 (FIRST STREET) TO US 70 BUSINESS (EAST FRONT STREET). REDUCE TRAFFIC PATTERN TO ONE LANE IN EACH DIRECTION WITH PARKING, MEDIAN PLANTING STRIP AND OTHER IMPROVEMENTS ALONG CORRIDOR. (1.1 MILES)	3850	3850												
UNDER CONSTRUCTION																
NEW BERN CRAVEN	U-3448	SR 1278 (TRENT ROAD), US 17 (MLK JR., BOULEVARD) TO SR 1215 (SIMMONS STREET). WIDEN TO MULTI-LANES. (2 MILES)	12100	100	STP											
STP																
R 4700																
C 7300																
HAVELOCK CRAVEN	U-3431	SR 1763 (MILLER BOULEVARD) AND NC 101, SR 1756 (LAKE ROAD) TO OUTER BANKS DRIVE. WIDEN TO MULTI-LANES. (0.9 MILES)	9200		STP											
STP																
R 3000																
C 6200																
FEASIBILITY STUDIES																
US 70 CRAVEN	FS-0802B	JAMES CITY TO PROPOSED HAVELOCK BYPASS. ACCESS MANAGEMENT IMPROVEMENTS. (10 MILES)														
STRATEGIC HIGHWAY CORRIDOR																
FEASIBILITY STUDY IN PROGRESS																

* INDICATES INTRASTATE PROJECT

COUNTY: CRAVEN				TOTAL PROJ COST (THOU)		PRIOR YEARS COST (THOU)		FUNDING SOURCE		TYPE OF WORK / ESTIMATED COST IN THOUSANDS / PROJECT BREAK			FISCAL YEARS					
ROUTE/CITY COUNTY	ID NUMBER	LOCATION / DESCRIPTION (LENGTH)								"DELIVERABLE STIP"			"DEVELOPMENTAL STIP"				"UNFUNDED"	
										FY 2009	FY 2010	FY 2011	FY 2012	FY 2013	FY 2014	FY 2015	FUTURE YEARS	
FEASIBILITY STUDIES																		
NEW ROUTE	R-4431	HAVELOCK BYPASS TO BEAUFORT.	180500															R 11500
CARTERET		CONSTRUCT MULTI-LANES. (33.1 MILES)																C 169000
CRAVEN																		
STRATEGIC HIGHWAY CORRIDOR																		
FEDERAL BRIDGE PROJECTS																		
US 70 BUSINESS	B-2532	TRENT RIVER. REPLACE BRIDGE NO. 60	47920	32999	FA	C	14921											
CRAVEN																		
UNDER CONSTRUCTION																		
SR 1003	B-4924	FORK OF LITTLE SWIFT CREEK.	576		NFA									R	50			
CRAVEN		REPLACE BRIDGE NO. 19			NFA									M	1			
					NFA										C	525		
SR 1005	B-4085	BACHELOR CREEK.	1162	1162														
CRAVEN		REPLACE BRIDGE NO. 212																
UNDER CONSTRUCTION																		
SR 1226	B-4737	BACHELOR CREEK.	1189		NFA									R	100			
CRAVEN		REPLACE BRIDGE NO. 46			NFA									M	14			
					NFA										C	1075		
SR 1232	B-4483	CREEK. REPLACE BRIDGE NO. 66	1530	75	NFA													R 130
CRAVEN					NFA													C 1325
SR 1470	B-4484	NEUSE RIVER. REPLACE BRIDGE NO. 138	9607	400	FA									R	800			
CRAVEN					FA									M	7			
					FA										C	2800	C 2800	C 2800
SR 1615	B-4088	BRANCH UPPER BROAD CREEK.	1006	1006														
CRAVEN		REPLACE BRIDGE NO. 74																
UNDER CONSTRUCTION																		

* INDICATES INTRASTATE PROJECT

COUNTY:		CRAVEN			TOTAL PROJ COST (THOU)	PRIOR YEARS COST (THOU)	FUNDING SOURCE	TYPE OF WORK / ESTIMATED COST IN THOUSANDS / PROJECT BREAK								
ROUTE/CITY		ID	LOCATION / DESCRIPTION				"DELIVERABLE STIP"			FISCAL YEARS					"UNFUNDED"	
COUNTY		NUMBER	(LENGTH)				FY 2009	FY 2010	FY 2011	FY 2012	FY 2013	FY 2014	FY 2015	FUTURE YEARS		
FEDERAL BRIDGE PROJECTS																
SR 1621		B-4485	BEAVER DAM SWAMP.	1051	60	NFA									R	90
CRAVEN			REPLACE BRIDGE NO. 26			NFA									M	1
						NFA									C	900
SR 1715		B-4487	FORK CLUBFOOT CREEK.	1635	150	NFA									R	135
CRAVEN			REPLACE BRIDGE NO. 2			NFA									C	1350
SR 1763		B-4488	SLOCUM CREEK.	2345	200	NFA						R	195			
CRAVEN			REPLACE BRIDGE NO. 176			NFA								C	1950	
SR 1923		B-4607	SWIFT CREEK. REPLACE BRIDGE NO. 43	2155	90	NFA									R	190
CRAVEN						NFA									C	1875
PITT																
SR 1997		B-4086	BRICE CREEK. REPLACE BRIDGE NO. 10	500	150	NFA	C	350								
CRAVEN																
RIGHT OF WAY IN PROGRESS - PURCHASE ORDER CONTRACT (POC)																
MITIGATION PROJECTS																
VARIOUS		EE-4902	ECOSYSTEMS ENHANCEMENT PROGRAM													
BEAUFORT			FOR DIVISION 2 PROJECT MITIGATION.													
CARTERET																
CRAVEN																
GREENE																
JONES																
LENOIR																
PAMLICO																
PITT																
IN PROGRESS																

* INDICATES INTRASTATE PROJECT

COUNTY:		CRAVEN	TOTAL PROJ COST (THOU)		PRIOR YEARS COST (THOU)	FUNDING SOURCE	TYPE OF WORK / ESTIMATED COST IN THOUSANDS / PROJECT BREAK			FISCAL YEARS					"UNFUNDED" FUTURE YEARS
ROUTE/CITY COUNTY	ID NUMBER	LOCATION / DESCRIPTION (LENGTH)					"DELIVERABLE STIP"			"DEVELOPMENTAL STIP"					
							FY 2009	FY 2010	FY 2011	FY 2012	FY 2013	FY 2014	FY 2015		
BICYCLE AND PEDESTRIAN PROJECTS															
BRICES CREEK ROAD CRAVEN JONES PAMLICO	EB-4977	EAST TO HOWELL ROAD TO US 70 BUSINESS. WIDEN PAVED SHOULDERS. (3.1 MILES)	563	563											
UNDER CONSTRUCTION															
ENHANCEMENT PROJECTS															
NEW BERN CRAVEN	E-4737	TRYON PALACE HISTORIC SITE AND GARDENS, POLLOCK STREET ENHANCEMENTS, METCALF STREET TO EDEN STREET.	234	234											
UNDER CONSTRUCTION															
NEW BERN CRAVEN	E-4508	TRYON PALACE HISTORIC SITES AND GARDENS-DCR. STREETSCAPING OF GEORGE STREET.	707	707											
UNDER CONSTRUCTION															
HAVELOCK CRAVEN	E-4735	RESTORATION OF HAVELOCK TRAIN STATION.	100	100											
IN PROGRESS															
RIVER BEND CRAVEN	E-4505	SR 1420 (CASWELL BRANCH BRICK ROAD) AND BRIDGE REHABILITATION AND RHEM ROAD LANDSCAPING.	347	347											
UNDER CONSTRUCTION															
FERRY PROJECTS															
NC 306 CRAVEN	F-5000	CHERRY BRANCH VISITOR'S CENTER. REPLACEMENT.	800		SF	C	800								

* INDICATES INTRASTATE PROJECT

COUNTY:		CRAVEN	TOTAL PROJ COST		PRIOR YEARS COST	FUNDING SOURCE	TYPE OF WORK / ESTIMATED COST IN THOUSANDS / PROJECT BREAK			FISCAL YEARS					"UNFUNDED"
ROUTE/CITY	ID	LOCATION / DESCRIPTION	PROJ COST	YEARS COST			"DELIVERABLE STIP"			"DEVELOPMENTAL STIP"					
COUNTY	NUMBER	(LENGTH)	(THOU)	(THOU)			FY 2009	FY 2010	FY 2011	FY 2012	FY 2013	FY 2014	FY 2015	FUTURE YEARS	
HAZARD ELIMINATION PROJECTS															
US 70	W-4800	SECTION A, SR 1323 TO SR 1603 IN LENOIR COUNTY; SECTION B, WEST OF NC 43 TO THE TRENT RIVER BRIDGE IN CRAVEN COUNTY. CONSTRUCT MILLED RUMBLE STRIPS WITH THERMOPLASTIC STRIPING ON THE MEDIAN AND OUTSIDE SHOULDERS OF THE EASTBOUND AND WESTBOUND LANES.	120	120											
CRAVEN															
LENOIR															
STRATEGIC HIGHWAY CORRIDOR															
US 70	W-5101	NC 101 TO FOREST HILL DRIVE. CONSTRUCT RAISED MEDIAN. (1.5 MILES)	800												
CRAVEN															
STRATEGIC HIGHWAY CORRIDOR															
ROADSIDE ENVIRONMENTAL PROJECTS (REST AREA)															
US 70	K-5101	REST AREA RENOVATIONS-BUILDINGS AND GROUNDS. ENCLOSE LOBBY AND ADD ADA COMPLIANT FAMILY RESTROOM.	500												
CRAVEN															
PUBLIC TRANSPORTATION PROJECTS															
COUNTYWIDE	TJ-4924	PROVIDE OPERATING ASSISTANCE TO COUNTIES AND COMMUNITY TRANSPORTATION SYSTEMS TO MEET WORK FIRST AND EMPLOYMENT TRANSPORTATION NEEDS.	77												
CRAVEN															
COUNTYWIDE	TL-4924	PROVIDE OPERATING ASSISTANCE FOR ADDITIONAL TRANSPORTATION SERVICES TO THE ELDERLY AND DISABLED.	441												
CRAVEN															
COUNTYWIDE	TR-4924	PROVIDE MAINTENANCE ASSISTANCE FOR COMMUNITY TRANSPORTATION SYSTEMS TO SERVE THE RURAL GENERAL PUBLIC.	420												
CRAVEN															

* INDICATES INTRASTATE PROJECT

COUNTY:		GREENE	TOTAL PROJ COST		PRIOR YEARS COST	TYPE OF WORK / ESTIMATED COST IN THOUSANDS / PROJECT BREAK									FISCAL YEARS				
ROUTE/CITY	ID	LOCATION / DESCRIPTION	PROJ COST	YEARS COST	FUNDING	"DELIVERABLE STIP"			"DEVELOPMENTAL STIP"			"UNFUNDED"							
COUNTY	NUMBER	(LENGTH)	(THOU)	(THOU)	SOURCE	FY 2009	FY 2010	FY 2011	FY 2012	FY 2013	FY 2014	FY 2015	FUTURE YEARS						
RURAL PROJECTS																			
US 258-NC 91.	R-4423	SR 1573 (DOBBS FARM ROAD) IN KINSTON	85400		STP										R	16200			
GREENE		TO US 264 ALTERNATE. WIDEN TO MULTI-			STP										C	69200			
LENOIR		LANES WITH A BYPASS OF SNOW HILL. (23 MILES)																	
US 258	R-3308	CRESCENT ROAD IN KINSTON IN LENOIR	419300		STP										R	68300			
EDGEcombe		COUNTY TO US 64 AT TARBORO IN			STP										C	351000			
GREENE		EDGEcombe COUNTY. MULTI-LANES																	
LENOIR		ON NEW LOCATION. (48.8 MILES)																	
PITT																			
NC 58	R-3102	KINSTON TO WILSON. CONSTRUCT A	297000		STP										R	79000			
GREENE		FREEWAY ON NEW LOCATION. (35 MILES)			STP										C	218000			
LENOIR																			
WILSON																			
FEDERAL BRIDGE PROJECTS																			
SR 1091	B-4125	WHEAT SWAMP CREEK.	1300	1300															
GREENE		REPLACE BRIDGE NO. 46																	
UNDER CONSTRUCTION																			
SR 1343	B-4531	LITTLE CONTENTNEA CREEK.	1291	150	NFA			R	100										
SR 1125		REPLACE BRIDGE NO. 36, LITTLE			NFA			U	40										
GREENE		CONTENTNEA CREEK OVERFLOW.			NFA			M	1										
PITT		REPLACE BRIDGE NO. 35			NFA					C	1000								
SR 1140	B-4527	BEAR CREEK. REPLACE BRIDGE NO. 26	1016	50	NFA										R	90			
SR 1705					NFA										M	1			
GREENE					NFA										C	875			
WAYNE																			
SR 1149	B-4528	TYSON MARSH. REPLACE BRIDGE NO. 25	1610	14	NFA										R	145			
GREENE					NFA										M	1			
					NFA										C	1450			

* INDICATES INTRASTATE PROJECT

COUNTY:		GREENE	TOTAL PROJ COST (THOU)		PRIOR YEARS COST (THOU)	FUNDING SOURCE	TYPE OF WORK / ESTIMATED COST IN THOUSANDS / PROJECT BREAK						FISCAL YEARS					FUTURE YEARS	
ROUTE/CITY COUNTY	ID NUMBER	LOCATION / DESCRIPTION (LENGTH)					"DELIVERABLE STIP"						"DEVELOPMENTAL STIP"					"UNFUNDED"	
							FY 2009	FY 2010	FY 2011				FY 2012	FY 2013	FY 2014	FY 2015			
FEDERAL BRIDGE PROJECTS																			
SR 1215 GREENE	B-4755	APPLETREE CREEK. REPLACE BRIDGE NO. 65	635	60	NFA								R	50					
					NFA									C	525				
SR 1222 GREENE	B-4530	BEAMAN RUN. REPLACE BRIDGE NO. 13	1016	50	NFA														
					NFA														
					NFA														
SR 1253 GREENE	B-5112	APPLETREE SWAMP. REPLACE BRIDGE NO. 72	845		NFA								R	70					
					NFA									C	775				
SR 1432 GREENE	B-4533	WHEAT SWAMP CREEK. REPLACE BRIDGE NO. 48	695	150	NFA				R	5									
					NFA				U	40									
					NFA						C	500							
SR 1438 GREENE	B-4127	RAINBOW CREEK. REPLACE BRIDGE NO. 43	1745	1745															
UNDER CONSTRUCTION																			
MITIGATION PROJECTS																			
VARIOUS BEAUFORT CARTERET CRAVEN GREENE JONES LENOIR PAMLICO PITT	EE-4902	ECOSYSTEMS ENHANCEMENT PROGRAM FOR DIVISION 2 PROJECT MITIGATION.																	
IN PROGRESS.																			
ENHANCEMENT PROJECTS																			
HOOKERTON GREENE	E-5020	NC 123, ADD DECORATIVE LIGHTING ON BRIDGE NO. 23 OVER CONTENTNEA CREEK.	38	38															
UNDER CONSTRUCTION																			

* INDICATES INTRASTATE PROJECT

COUNTY:		GREENE	TYPE OF WORK / ESTIMATED COST IN THOUSANDS / PROJECT BREAK												
ROUTE/CITY		ID	LOCATION / DESCRIPTION (LENGTH)	TOTAL PROJ COST (THOU)	PRIOR YEARS COST (THOU)	FUNDING SOURCE	<u>"DELIVERABLE STIP"</u>			FISCAL YEARS				<u>"UNFUNDED"</u>	
COUNTY	COUNTY						FY 2009	FY 2010	FY 2011	FY 2012	FY 2013	FY 2014	FY 2015	FUTURE YEARS	
PUBLIC TRANSPORTATION PROJECTS															
COUNTYWIDE	GREENE	TJ-4939	PROVIDE OPERATING ASSISTANCE TO COUNTIES AND COMMUNITY TRANSPORTATION SYSTEMS TO MEET WORK FIRST AND EMPLOYMENT TRANSPORTATION NEEDS.	28		OAWF	O	4	O	4	O	4	O	4	
COUNTYWIDE	GREENE	TL-4939	PROVIDE OPERATING ASSISTANCE FOR ADDITIONAL TRANSPORTATION SERVICES TO THE ELDERLY AND DISABLED.	273		EDTAP	O	39	O	39	O	39	O	39	
COUNTYWIDE	GREENE	TR-4939	PROVIDE MAINTENANCE ASSISTANCE FOR COMMUNITY TRANSPORTATION SYSTEMS TO SERVE THE RURAL GENERAL PUBLIC.	217		RGP	O	31	O	31	O	31	O	31	

* INDICATES INTRASTATE PROJECT

COUNTY:		JONES		TOTAL PROJ COST (THOU)		PRIOR YEARS COST (THOU)		FUNDING SOURCE		TYPE OF WORK / ESTIMATED COST IN THOUSANDS / PROJECT BREAK			FISCAL YEARS				"UNFUNDED" FUTURE YEARS	
ROUTE/CITY COUNTY	ID NUMBER	LOCATION / DESCRIPTION (LENGTH)								"DELIVERABLE STIP"			"DEVELOPMENTAL STIP"				"UNFUNDED" FUTURE YEARS	
										FY 2009	FY 2010	FY 2011	FY 2012	FY 2013	FY 2014	FY 2015	FUTURE YEARS	
RURAL PROJECTS																		
US 17 JONES ONSLOW	R-2514*	MULTI-LANES NORTH OF JACKSONVILLE TO NEW BERN BYPASS. WIDEN TO MULTI-LANES WITH BYPASSES OF BELGRADE, MAYSVILLE AND POLLOCKSVILLE ON NEW LOCATION. (21.4 MILES)	227899	32874	T							R 3400	B					
					T							R 3400	C					
					T									M 5025				
					T									C 19325	B	C 19325	B	C 19325
					T									C 4725	C	C 4725	C	C 4725
					T								R 3150	D	R 3150	D		
					T								U 4400	D	U 4400	D		
					T												C 71900	D
A MULTI-LANE SECTION NORTH OF JACKSONVILLE TO SOUTH OF BELGRADE - COMPLETE.																		
B SOUTH OF BELGRADE TO NORTH OF MAYSVILLE.																		
C NORTH OF MAYSVILLE TO NORTH OF NC 58.																		
D NORTH OF NC 58 TO THE NEW BERN BYPASS.																		
STRATEGIC HIGHWAY CORRIDOR																		
PLANNING/DESIGN IN PROGRESS																		
US 258 JONES LENOIR ONSLOW	R-2235	NC 24 WEST OF RICHLANDS TO US 70 AT KINSTON. WIDEN TO MULTI-LANES. (25.2 MILES)	114500		STP													R 4370
					STP													C 27050
					STP													R 3850
					STP													C 40000
					STP													R 3530
					STP													C 35700
A NC 24 WEST OF RICHLANDS TO NC 41.																		
B NC 41 TO SR 1136 (P. A. NOBLES STORE ROAD).																		
C SR 1136 (P. A. NOBLES STORE ROAD) TO US 70 AT KINSTON.																		
STRATEGIC HIGHWAY CORRIDOR																		
FEDERAL BRIDGE PROJECTS																		
NC 41 JONES	B-4168	MUSSEL SHELL CREEK. REPLACE BRIDGE NO. 13	1515	1515														
UNDER CONSTRUCTION																		
SR 1129 JONES	B-4169	BIG CHINQUAPIN BRANCH. REPLACE BRIDGE NO. 7	700	700														
UNDER CONSTRUCTION																		
SR 1301 JONES	B-4563	BIG CHINQUAPIN CREEK. REPLACE BRIDGE NO. 6	1526	70	NFA													R 130
					NFA													M 1
					NFA													C 1325

* INDICATES INTRASTATE PROJECT

COUNTY:		JONES		TOTAL PROJ COST (THOU)		PRIOR YEARS COST (THOU)		FUNDING SOURCE		TYPE OF WORK / ESTIMATED COST IN THOUSANDS / PROJECT BREAK FISCAL YEARS			FUTURE YEARS				
ROUTE/CITY COUNTY	ID NUMBER	LOCATION / DESCRIPTION (LENGTH)								"DELIVERABLE STIP"			"DEVELOPMENTAL STIP"		"UNFUNDED"		
										FY 2009	FY 2010	FY 2011	FY 2012	FY 2013	FY 2014	FY 2015	FUTURE YEARS
MITIGATION PROJECTS																	
VARIOUS	EE-4902	ECOSYSTEMS ENHANCEMENT PROGRAM FOR DIVISION 2 PROJECT MITIGATION.															
BEAUFORT																	
CARTERET																	
CRAVEN																	
GREENE																	
JONES																	
LENOIR																	
PAMLICO																	
PITT																	
IN PROGRESS																	
BICYCLE AND PEDESTRIAN PROJECTS																	
BRICES CREEK ROAD	EB-4977	EAST TO HOWELL ROAD TO US 70 BUSINESS. WIDEN PAVED SHOULDERS. (3.1 MILES)	563	563													
CRAVEN																	
JONES																	
PAMLICO																	
UNDER CONSTRUCTION																	
PUBLIC TRANSPORTATION PROJECTS																	
COUNTYWIDE JONES	TJ-4951	PROVIDE OPERATING ASSISTANCE TO COUNTIES AND COMMUNITY TRANSPORTATION SYSTEMS TO MEET WORK FIRST AND EMPLOYMENT TRANSPORTATION NEEDS.	14		OAWF	0	2	0	2	0	2		0	2	0	2	
COUNTYWIDE JONES	TL-4951	PROVIDE OPERATING ASSISTANCE FOR ADDITIONAL TRANSPORTATION SERVICES TO THE ELDERLY AND DISABLED.	259		EDTAP	0	37	0	37	0	37		0	37	0	37	
COUNTYWIDE JONES	TR-4951	PROVIDE MAINTENANCE ASSISTANCE FOR COMMUNITY TRANSPORTATION SYSTEMS TO SERVE THE RURAL GENERAL PUBLIC.	189		RGP	0	27	0	27	0	27		0	27	0	27	

* INDICATES INTRASTATE PROJECT

COUNTY:		LENOIR		TOTAL PROJ COST (THOU)		PRIOR YEARS COST (THOU)		FUNDING SOURCE		TYPE OF WORK / ESTIMATED COST IN THOUSANDS / PROJECT BREAK			FISCAL YEARS				"UNFUNDED" FUTURE YEARS	
ROUTE/CITY COUNTY	ID NUMBER	LOCATION / DESCRIPTION (LENGTH)								"DELIVERABLE STIP"			"DEVELOPMENTAL STIP"					
										FY 2009	FY 2010	FY 2011	FY 2012	FY 2013	FY 2014	FY 2015		
RURAL PROJECTS																		
US 13, US 17, US 64, US 70, US 158, US 264	R-4401	NATIONAL HIGHWAY SYSTEM GUARDRAIL REHABILITATION. UPGRADE SUB-STANDARD GUARDRAIL, END TREATMENTS AND BRIDGE ANCHOR UNITS. (300 MILES)	770	770														
BEAUFORT																		
BERTIE																		
CARTERET																		
HERTFORD																		
LENOIR																		
MARTIN																		
PASQUOTANK																		
PITT																		
TYRRELL																		
UNDER CONSTRUCTION																		
US 70	R-2553*	KINSTON BYPASS. FOUR LANE DIVIDED FREEWAY ON NEW LOCATION. (12.4 MILES)	128878	1078	T												R 9800	
LENOIR					T												C 118000	
STRATEGIC HIGHWAY CORRIDOR																		
US 70	R-2554*	GOLDSBORO BYPASS, WEST OF NC 581 IN WAYNE COUNTY TO EAST OF SR 1323 (PROMISE LAND ROAD) IN LENOIR COUNTY. FOUR LANE DIVIDED FREEWAY ON NEW LOCATION. (20.5 MILES)	299960	43039	NHS	CG	6767	BA	CG	6767	BA	CG	6767	BA	CG	6767	BA	CG
LENOIR					T													CG 30452 BA
WAYNE					T													C 75100 A
					T													R 10000 BB
					T													C 34000 BB
					T													C 60000 C
A WEST OF NC 581 TO EAST OF SR 1300 (SALEM CHURCH ROAD) - RIGHT OF WAY IN PROGRESS. BA EAST OF SR 1300 (SALEM CHURCH ROAD) TO EAST OF SR 1556 (WAYNE MEMORIAL DRIVE) - UNDER CONSTRUCTION. BB EAST OF SR 1556 (WAYNE MEMORIAL DRIVE) TO WEST OF SR 1714 (CREEK ROAD). C WEST OF SR 1714 (CREEK ROAD) TO EAST OF SR 1323 (PROMISE LAND ROAD) - RIGHT OF WAY COMPLETE.																		
STRATEGIC HIGHWAY CORRIDOR																		
US 258-NC 91	R-4423	SR 1573 (DOBBS FARM ROAD) IN KINSTON TO US 264 ALTERNATE. WIDEN TO MULTI-LANES WITH A BYPASS OF SNOW HILL. (23 MILES)	85400		STP													R 16200
GREENE					STP													C 69200
LENOIR																		

* INDICATES INTRASTATE PROJECT

COUNTY:		LENOIR	TOTAL PROJ COST (THOU)		PRIOR YEARS COST (THOU)	FUNDING SOURCE	TYPE OF WORK / ESTIMATED COST IN THOUSANDS / PROJECT BREAK			FISCAL YEARS					"UNFUNDED" FUTURE YEARS	
ROUTE/CITY COUNTY	ID NUMBER	LOCATION / DESCRIPTION (LENGTH)					"DELIVERABLE STIP"			"DEVELOPMENTAL STIP"						
							FY 2009	FY 2010	FY 2011	FY 2012	FY 2013	FY 2014	FY 2015			
RURAL PROJECTS																
US 258	R-2235	NC 24 WEST OF RICHLANDS TO US 70 AT KINSTON. WIDEN TO MULTI-LANES. (25.2 MILES)	114500												R 4370	A
JONES															C 27050	A
LENOIR															R 3850	B
ONSLOW															C 40000	B
															R 3530	C
															C 35700	C
A NC 24 WEST OF RICHLANDS TO NC 41.																
B NC 41 TO SR 1136 (P. A. NOBLES STORE ROAD).																
C SR 1136 (P. A. NOBLES STORE ROAD) TO US 70 AT KINSTON.																
STRATEGIC HIGHWAY CORRIDOR																
US 258	R-3308	CRESCENT ROAD IN KINSTON IN LENOIR COUNTY TO US 64 AT TARBORO IN EDGECOMBE COUNTY. MULTI-LANES ON NEW LOCATION. (48.8 MILES)	419300												R 68300	
EDGECOMBE															C 351000	
GREENE																
LENOIR																
PITT																
NC 11-903	R-2204	NC 24 AT KENANSVILLE TO SR 1194 (ROSEWOOD DRIVE) NORTH OF PINK HILL. WIDEN TO FOUR LANES DIVIDED WITH A BYPASS OF PINK HILL ON NEW LOCATION. (17.1 MILES)	80026	15626											R 6000	B
DUPLIN															C 46500	B
LENOIR															R 1100	C
															C 10800	C
A KENANSVILLE BYPASS, NC 24 TO NORTH OF KENANSVILLE - COMPLETE.																
B NORTH OF KENANSVILLE TO SOUTH OF PINK HILL.																
C PINK HILL BYPASS, SOUTH OF PINK HILL IN DUPLIN COUNTY TO NC 11 NORTH OF PINK HILL IN LENOIR COUNTY.																
STRATEGIC HIGHWAY CORRIDOR																
PROGRAMMED FOR PLANNING AND ENVIRONMENTAL STUDY ONLY																
NC 58	R-3102	KINSTON TO WILSON. CONSTRUCT A FREEWAY ON NEW LOCATION. (35 MILES)	297000												R 79000	
GREENE															C 218000	
LENOIR																
WILSON																
NEW ROUTE	R-2719	CRESCENT ROAD IN KINSTON, US 70 TO NC 58. MULTI-LANES ON NEW LOCATION. (8.4 MILES)	130916	40616												
LENOIR																
A US 70 TO US 258 - RIGHT OF WAY IN PROGRESS.																
BA US 258 TO SR 1572 (ROUSE ROAD) - COMPLETE.																
BB SR 1572 (ROUSE ROAD) TO NC 58 - COMPLETE.																
STRATEGIC HIGHWAY CORRIDOR																
PLANNING/DESIGN IN PROGRESS																

* INDICATES INTRASTATE PROJECT

COUNTY:		LENOIR	TOTAL PRIOR PROJ YEARS COST COST (THOU) (THOU)		FUNDING	TYPE OF WORK / ESTIMATED COST IN THOUSANDS / PROJECT BREAK						FISCAL YEARS						
ROUTE/CITY COUNTY		ID NUMBER	LOCATION / DESCRIPTION (LENGTH)		SOURCE	"DELIVERABLE STIP"			"DEVELOPMENTAL STIP"			"UNFUNDED"						
						FY 2009	FY 2010	FY 2011	FY 2012	FY 2013	FY 2014	FY 2015	FUTURE YEARS					
URBAN PROJECTS																		
KINSTON LENOIR	U-3618	CAREY ROAD EXTENSION, SR 1572 (ROUSE ROAD) TO US 258. MULTI- LANES ON NEW LOCATION. (1.7 MILES)	12588	1013	STP										R	1300		
					STP										C	10275		
PROGRAMMED FOR PLANNING AND ENVIRONMENTAL STUDY ONLY - PLANNING/DESIGN IN PROGRESS																		
KINSTON LENOIR	U-4018	PLAZA BOULEVARD EXTENSION, NC 58 (NORTH QUEEN STREET) TO NC 11 NORTH (GREENVILLE HIGHWAY). MULTI-LANES ON NEW LOCATION. (1.3 MILES)	11700		STP										R	3200		
					STP										C	8500		
KINSTON LENOIR	U-2928	GLOBAL TRANSPARK FREIGHT TRANSPORTATION SYSTEM.	31500		O	R	4700											
					O			C	8934	C	8933				C	8933		
PLANNING/DESIGN IN PROGRESS																		
KINSTON LENOIR	U-3341	GLOBAL TRANSPARK "SPINE ROAD" FACILITY. MULTI-LANES ON NEW LOCATION. (4 MILES)	16700		STP										R	2000		
					STP										C	14700		
FEASIBILITY STUDIES																		
KINSTON LENOIR	FS-0802A	NEW ROUTE, PROPOSED US 70 BYPASS TO NC 11-58. CONSTRUCT MULTI-LANE FACILITY ON NEW LOCATION.																
FEASIBILITY STUDY IN PROGRESS																		
FEDERAL BRIDGE PROJECTS																		
US 70 BUSINESS LENOIR	B-4565	NEUSE RIVER. REPLACE BRIDGE NO. 42 AND BRIDGE NO. 43	8133	500	FA			R	450									
					FA			U	83									
					FA					C	7100							
NC 55 LENOIR	B-4926	NEUSE RIVER. REPLACE BRIDGE NO. 20	10565		FA						R	890						
					FA								C	3225	C	6450		
NC 55 LENOIR	B-4172	JERICO RUN. REPLACE BRIDGE NO. 9	1750	1750														
UNDER CONSTRUCTION																		

* INDICATES INTRASTATE PROJECT

COUNTY:		LENOIR	TOTAL PROJ COST (THOU)		PRIOR YEARS COST (THOU)	FUNDING SOURCE	TYPE OF WORK / ESTIMATED COST IN THOUSANDS / PROJECT BREAK						FISCAL YEARS				"UNFUNDED" FUTURE YEARS	
ROUTE/CITY COUNTY	ID NUMBER	LOCATION / DESCRIPTION (LENGTH)				"DELIVERABLE STIP"			"DEVELOPMENTAL STIP"									
						FY 2009	FY 2010	FY 2011	FY 2012	FY 2013	FY 2014	FY 2015						
FEDERAL BRIDGE PROJECTS																		
NC 903 LENOIR	B-4566	NEUSE RIVER. REPLACE BRIDGE NO. 45	7265	5	FA									R	660			
					FA									C	6600			
SR 1004 LENOIR																		
	B-4173	STONYTON CREEK. REPLACE BRIDGE NO. 6	675	675														
UNDER CONSTRUCTION																		
SR 1501 LENOIR	B-4567	WEST BEAR CREEK. REPLACE BRIDGE NO. 69	1165	150	NFA		R	90										
					NFA				C	925								
SR 1515 LENOIR																		
	B-4568	FALLING CREEK. REPLACE BRIDGE NO. 67	1672	200	NFA		R	13										
					NFA		M	59										
					NFA				C	1400								
SR 1515 LENOIR																		
	B-4174	MOSELY CREEK. REPLACE BRIDGE NO. 128	796	796														
UNDER CONSTRUCTION																		
SR 1515 LENOIR	B-4569	GROUNDNUT CREEK. REPLACE BRIDGE NO. 68	1000	65	NFA									R	85			
					NFA									C	850			
SR 1544 LENOIR																		
	B-4570	GUM SWAMP CREEK. REPLACE BRIDGE NO. 79	732	150	NFA		R	50										
					NFA		U	14										
					NFA		M	18										
					NFA				C	500								
SR 1732 LENOIR																		
	B-4925	BRIERY RUN. REPLACE BRIDGE NO. 2	965		NFA									R	90			
					NFA									C	875			
SR 1800 LENOIR																		
	B-4175	EAGLE CREEK. REPLACE BRIDGE NO. 12	720	720														
UNDER CONSTRUCTION																		

* INDICATES INTRASTATE PROJECT

COUNTY:		LENOIR	TOTAL PROJ COST (THOU)		PRIOR YEARS COST (THOU)	FUNDING SOURCE	TYPE OF WORK / ESTIMATED COST IN THOUSANDS / PROJECT BREAK			FISCAL YEARS				
ROUTE/CITY	ID	LOCATION / DESCRIPTION					"DELIVERABLE STIP"			"DEVELOPMENTAL STIP"				"UNFUNDED"
COUNTY	NUMBER	(LENGTH)					FY 2009	FY 2010	FY 2011	FY 2012	FY 2013	FY 2014	FY 2015	FUTURE YEARS
MITIGATION PROJECTS														
VARIOUS	EE-4902	ECOSYSTEMS ENHANCEMENT PROGRAM												
BEAUFORT		FOR DIVISION 2 PROJECT MITIGATION.												
CARTERET														
CRAVEN														
GREENE														
JONES														
LENOIR														
PAMLICO														
PITT														
IN PROGRESS														
BICYCLE AND PEDESTRIAN PROJECTS														
KINSTON	EB-5101	KINSTON WATERFRONT INITIATIVE:												
LENOIR		PEDESTRIAN BRIDGE OVER NEUSE RIVER.												
PLANNING AND ENVIRONMENTAL STUDY ONLY														
ENHANCEMENT PROJECTS														
KINSTON	E-4976	KINSTON-LENOIR COUNTY PARKS	320	320										
LENOIR		AND RECREATION DEPARTMENT AND LENOIR COUNTY. RENOVATION AND CONSTRUCTION OF A 2200 SQUARE FOOT VISITORS CENTER AT INTERSECTION OF US 70 AND US 258.												
UNDER CONSTRUCTION														
KINSTON	E-4739	IMPROVEMENTS TO STABILIZE AND PRESERVE THE CSS NEUSE STATE HISTORIC SITE ON THE NEUSE RIVER.	31	31										
LENOIR														
IN PROGRESS														
HAZARD ELIMINATION PROJECTS														
US 70	W-4800	SECTION A, SR 1323 TO SR 1603 IN LENOIR COUNTY; SECTION B, WEST OF NC 43 TO THE TRENT RIVER BRIDGE IN CRAVEN COUNTY. CONSTRUCT MILLED RUMBLE STRIPS WITH THERMOPLASTIC STRIPING ON THE MEDIAN AND OUTSIDE SHOULDERS OF THE EASTBOUND AND WESTBOUND LANES.	120	120										
CRAVEN														
LENOIR														
STRATEGIC HIGHWAY CORRIDOR														
UNDER CONSTRUCTION														

* INDICATES INTRASTATE PROJECT

COUNTY: LENOIR		TYPE OF WORK / ESTIMATED COST IN THOUSANDS / PROJECT BREAK														
ROUTE/CITY COUNTY	ID NUMBER	LOCATION / DESCRIPTION (LENGTH)	TOTAL PROJ COST (THOU)	PRIOR YEARS COST (THOU)	FUNDING SOURCE	<u>"DELIVERABLE STIP"</u>			<u>"DEVELOPMENTAL STIP"</u>				<u>"UNFUNDED"</u>			
						FY 2009	FY 2010	FY 2011	FY 2012	FY 2013	FY 2014	FY 2015	FUTURE YEARS			
PUBLIC TRANSPORTATION PROJECTS																
COUNTYWIDE LENOIR	TJ-4953	PROVIDE OPERATING ASSISTANCE TO COUNTIES AND COMMUNITY TRANSPORTATION SYSTEMS TO MEET WORK FIRST AND EMPLOYMENT TRANSPORTATION NEEDS.	70		OAWF	O	10	O	10	O	10	O	10	O	10	
COUNTYWIDE LENOIR	TL-4953	PROVIDE OPERATING ASSISTANCE FOR ADDITIONAL TRANSPORTATION SERVICES TO THE ELDERLY AND DISABLED.	378		EDTAP	O	54	O	54	O	54	O	54	O	54	
COUNTYWIDE LENOIR	TR-4953	PROVIDE MAINTENANCE ASSISTANCE FOR COMMUNITY TRANSPORTATION SYSTEMS TO SERVE THE RURAL GENERAL PUBLIC.	322		RGP	O	46	O	46	O	46	O	46	O	46	

* INDICATES INTRASTATE PROJECT

COUNTY: PAMLICO		TOTAL PROJ COST (THOU)		PRIOR YEARS COST (THOU)		FUNDING SOURCE		TYPE OF WORK / ESTIMATED COST IN THOUSANDS / PROJECT BREAK FISCAL YEARS					"UNFUNDED" FUTURE YEARS	
ROUTE/CITY COUNTY	ID NUMBER	LOCATION / DESCRIPTION (LENGTH)						"DELIVERABLE STIP"			"DEVELOPMENTAL STIP"			
								FY 2009	FY 2010	FY 2011	FY 2012	FY 2013	FY 2014	FY 2015
RURAL PROJECTS														
NC 55 CRAVEN PAMLICO	R-2539	US 17 AT BRIDGETON TO NC 304 IN BAYBORO. WIDEN TO MULTI-LANES. (15.5 MILES)	76119	76119										
A US 17 AT BRIDGETON IN CRAVEN COUNTY TO EAST OF SR 1127 (BAYLEAF ROAD) IN PAMLICO COUNTY - COMPLETE.														
B EAST OF SR 1127 (BAYLEAF ROAD) TO EAST OF SR 1129 (BENNETT-TINGLE ROAD) - COMPLETE.														
C SR 1129 (BENNETT-TINGLE ROAD) TO NC 304 IN BAYBORO - UNDER CONSTRUCTION.														
FEDERAL BRIDGE PROJECTS														
NC 55 PAMLICO	B-4593	TRENT CREEK. REPLACE BRIDGE NO. 38	3425	100	FA									
R 300														
C 3025														
NC 304 PAMLICO	B-4594	CANAL. REPLACE BRIDGE NO. 44	1100		FA									
R 100														
C 1000														
NC 304 PAMLICO	B-5129	NORTH PRONG OF BAY RIVER. REPLACE BRIDGE NO. 24 VANDERMERE CREEK. REPLACE BRIDGE NO. 31 LITTLE VANDERMERE CREEK. REPLACE BRIDGE NO. 35 BEAR CREEK. REPLACE BRIDGE NO. 40 GALE CREEK. REPLACE BRIDGE NO. 42	8100		FA	R	700							
C 7400														
BRIDGES TO BE LET AS A TURNKEY PILOT PROJECT														
SR 1005 PAMLICO	B-4595	BEARD CREEK. REPLACE BRIDGE NO. 14	1525	70	NFA									
R 130														
C 1325														
SR 1005 PAMLICO	B-4596	FORK OF BEARD CREEK. REPLACE BRIDGE NO. 28	1025	60	NFA									
R 90														
C 875														
SR 1316 PAMLICO	B-4927	TRENT CREEK. REPLACE BRIDGE NO. 18	965		NFA									
R 90														
C 875														
SR 1324 PAMLICO	B-4598	FORK OF BAY RIVER. REPLACE BRIDGE NO. 16	1025	60	NFA									
R 90														
C 875														

* INDICATES INTRASTATE PROJECT

COUNTY:		PAMLICO		TOTAL PRIOR		TYPE OF WORK / ESTIMATED COST IN THOUSANDS / PROJECT BREAK									
				PROJ YEARS		FISCAL YEARS									
ROUTE/CITY	ID	LOCATION / DESCRIPTION	PROJ COST	YEARS COST	FUNDING	"DELIVERABLE STIP"			"DEVELOPMENTAL STIP"				"UNFUNDED"		
COUNTY	NUMBER	(LENGTH)	(THOU)	(THOU)	SOURCE	FY 2009	FY 2010	FY 2011	FY 2012	FY 2013	FY 2014	FY 2015	FUTURE YEARS		
MITIGATION PROJECTS															
VARIOUS	EE-4902	ECOSYSTEMS ENHANCEMENT PROGRAM													
BEAUFORT		FOR DIVISION 2 PROJECT MITIGATION.													
CARTERET															
CRAVEN															
GREENE															
JONES															
LENOIR															
PAMLICO															
PITT															
IN PROGRESS															
BICYCLE AND PEDESTRIAN PROJECTS															
BRICES CREEK	EB-4977	EAST TO HOWELL ROAD TO US 70	563	563											
ROAD		BUSINESS. WIDEN PAVED SHOULDERS.													
CRAVEN		(3.1 MILES)													
JONES															
PAMLICO															
UNDER CONSTRUCTION															
PUBLIC TRANSPORTATION PROJECTS															
COUNTYWIDE	TJ-4968	PROVIDE OPERATING ASSISTANCE	21		OAWF	0	3	0	3	0	3	0	3		
PAMLICO		TO COUNTIES AND COMMUNITY													
		TRANSPORTATION SYSTEMS TO													
		MEET WORK FIRST AND EMPLOYMENT													
		TRANSPORTATION NEEDS.													
COUNTYWIDE	TL-4968	PROVIDE OPERATING ASSISTANCE	266		EDTAP	0	38	0	38	0	38	0	38		
PAMLICO		FOR ADDITIONAL TRANSPORTATION													
		SERVICES TO THE ELDERLY AND													
		DISABLED.													
COUNTYWIDE	TR-4968	PROVIDE MAINTENANCE ASSISTANCE	196		RGP	0	28	0	28	0	28	0	28		
PAMLICO		FOR COMMUNITY TRANSPORTATION													
		SYSTEMS TO SERVE THE RURAL													
		GENERAL PUBLIC.													

* INDICATES INTRASTATE PROJECT

[illegible]

US 13, US 17, US 64, US 70, US 158, US 264 BEAUFORT BERTIE CARTERET HERTFORD LENOIR MARTIN PASQUOTANK PITT TYRRELL	R-4401	NATIONAL HIGHWAY SYSTEM GUARD- RAIL REHABILITATION. UPGRADE SUB-STANDARD GUARDRAIL, END TREATMENTS AND BRIDGE ANCHOR UNITS. (300 MILES)	770	770
---	--------	---	-----	-----

[illegible][illegible]

- A NC 11 TO SOUTH OF NC 102.
B SOUTH OF NC 102 TO SOUTH OF SR 1126 (FORLINES ROAD).
C SOUTH OF SR 1126 (FORLINES ROAD) TO US 264 GREENVILLE BYPASS.

PLANNING/DESIGN IN PROGRESS

COUNTY:		PITT		TOTAL PROJ COST (THOU)		PRIOR YEARS COST (THOU)		FUNDING SOURCE		TYPE OF WORK / ESTIMATED COST IN THOUSANDS / PROJECT BREAK FISCAL YEARS					"UNFUNDED" FUTURE YEARS		
ROUTE/CITY COUNTY	ID NUMBER	LOCATION / DESCRIPTION (LENGTH)								"DELIVERABLE STIP"			"DEVELOPMENTAL STIP"				
										FY 2009	FY 2010	FY 2011	FY 2012	FY 2013	FY 2014	FY 2015	
RURAL PROJECTS																	
NC 33 EDGECOMBE PITT	R-3407	US 264 BYPASS IN GREENVILLE TO US 64 SOUTHEAST OF TARBORO. WIDEN TO A MULTI-LANE FACILITY. (17.9 MILES)	79018	918	STP										R 1900	A	
					STP												C 21300 A
					STP												R 2700 B
					STP												C 29000 B
					STP												R 1900 C
					STP												C 21300 C
A US 64 IN TARBORO TO NC 42 AT SCOTT'S CROSSROADS.																	
B NC 42 AT SCOTT'S CROSSROADS TO NC 222 AT BELVOIR CROSSROADS.																	
C NC 222 AT BELVOIR CROSSROADS TO US 264 BYPASS.																	
PLANNING/DESIGN IN PROGRESS																	
NC 43 PITT	R-4749	EDGECOMBE COUNTY LINE TO US 13-NC11. ADD TWO-FOOT PAVED SHOULDERS, TURN LANES, MILLING AND SHOULDER RECONSTRUCTION. (2.4 MILES)	4001	4001													
UNDER CONSTRUCTION																	
URBAN PROJECTS																	
GREENVILLE PITT	U-5018	NC 43, US 264 TO US 13-NC 11 (MEMORIAL DRIVE). WIDEN TO A FOUR-LANE DIVIDED FACILITY.	5600	5600													
UNDER CONSTRUCTION																	
GREENVILLE PITT	U-3430	US 264-NC 33 CONNECTOR. FOUR LANE DIVIDED FREEWAY ON NEW LOCATION WITH BRIDGE OVER TAR RIVER. (2.9 MILES)	19350		STP												R 1100
					STP												C 18250
STRATEGIC HIGHWAY CORRIDOR																	
GREENVILLE PITT	U-3613	SR 1708 (FIRE TOWER ROAD), SR 1128 (DAVENPORT FARM ROAD) TO EAST OF SR 1709 (COREY ROAD). WIDEN TO A FIVE LANE FACILITY, SOME NEW LOCATION. (4.2 MILES)	39469	32869	STP												R 1300 A
					STP												C 5300 A
A SR 1128 (DAVENPORT FARM ROAD) TO NC 11-903.																	
B NC 11-903 TO SR 1709 (COREY ROAD) - UNDER CONSTRUCTION.																	
PLANNING/DESIGN IN PROGRESS																	
GREENVILLE PITT	U-5006	FIRE TOWER ROAD EXTENSION, SR 1127 (FROG LEVEL ROAD) TO NC 11-903. CONSTRUCT MULTI-LANE FACILITY, PART ON NEW LOCATION.	20500		STP												R 6400
					STP												C 14100

* INDICATES INTRASTATE PROJECT

COUNTY:		PITT	TOTAL PROJ COST (THOU)		PRIOR YEARS COST (THOU)	FUNDING SOURCE	TYPE OF WORK / ESTIMATED COST IN THOUSANDS / PROJECT BREAK						FISCAL YEARS				
ROUTE/CITY COUNTY		ID NUMBER	LOCATION / DESCRIPTION (LENGTH)				"DELIVERABLE STIP"			"DEVELOPMENTAL STIP"			"UNFUNDED" FUTURE YEARS				
							FY 2009	FY 2010	FY 2011	FY 2012	FY 2013	FY 2014	FY 2015				
URBAN PROJECTS																	
GREENVILLE	U-2817	SR 1700 (EVANS STREET AND OLD TAR ROAD), SR 1711 (WORTHINGTON ROAD) IN WINTERVILLE TO US 264A (GREENVILLE BOULEVARD). WIDEN TO MULTI-LANES. (3.8 MILES)	21161	2261	STP								R 3400				
PITT					STP									C 15500			
PLANNING/DESIGN IN PROGRESS																	
GREENVILLE	U-3315	STANTONSBURG ROAD/TENTH STREET CONNECTOR, MEMORIAL DRIVE TO SR 1702 (EVANS STREET). MULTI-LANES, SOME NEW LOCATION WITH GRADE SEPARATION AT CSX TRANSPORTATION SYSTEM. (1.2 MILES)	32564	263	STP				R 1204	R 1204							
PITT					C				R 3000	R 3000							
					HP				R 3296	R 3296							
					STP						C 5767	C 5767	C 5767				
PLANNING/DESIGN IN PROGRESS																	
GREENVILLE	U-3839	14TH STREET, RAILROAD GRADE SEPARATION AT CSX TRANSPORTATION CROSSING 641 614E.	7200		STP									R 1800			
PITT					STP									C 5400			
FEDERAL BRIDGE PROJECTS																	
US 13	B-4786	TAR RIVER. REPLACE BRIDGE NO. 38	11725	250	FA									R 1000			
PITT					FA									C 10475			
STRATEGIC HIGHWAY CORRIDOR																	
US 13 BUS. - NC 11 BUS.	B-2603	GRINDLE CREEK. REPLACE BRIDGE NO. 89	1100		FA									R 100			
PITT					FA									C 1000			
STRATEGIC HIGHWAY CORRIDOR																	
NC 102	B-4231	SWIFT CREEK. REPLACE BRIDGE NO. 53	2110	2110													
PITT																	
UNDER CONSTRUCTION																	
NC 903	B-4232	SWIFT CREEK. REPLACE BRIDGE NO. 9	782	257	FA			C 525									
PITT																	
PURCHASE ORDER CONTRACT (POC)																	

* INDICATES INTRASTATE PROJECT

COUNTY:		PITT		TOTAL PROJ COST (THOU)		PRIOR YEARS COST (THOU)		FUNDING SOURCE		TYPE OF WORK / ESTIMATED COST IN THOUSANDS / PROJECT BREAK			FISCAL YEARS					"UNFUNDED" FUTURE YEARS	
ROUTE/CITY COUNTY		ID NUMBER	LOCATION / DESCRIPTION (LENGTH)							"DELIVERABLE STIP"			"DEVELOPMENTAL STIP"						
										FY 2009	FY 2010	FY 2011	FY 2012	FY 2013	FY 2014	FY 2015			
FEDERAL BRIDGE PROJECTS																			
SR 1343		B-4531	LITTLE CONTENTNEA CREEK.	1291	150	NFA				R	100								
SR 1125			REPLACE BRIDGE NO. 36, LITTLE			NFA				U	40								
GREENE			CONTENTNEA CREEK OVERFLOW.			NFA				M	1								
PITT			REPLACE BRIDGE NO. 35			NFA						C	1000						
SR 1200		B-4233	PINELOG BRANCH.	1150	150	FA		C	1000										
PITT			REPLACE BRIDGE NO. 65																
PURCHASE ORDER CONTRACT (POC)																			
SR 1214		B-4601	PINELOG CREEK.	525	30	NFA								R	45				
PITT			REPLACE BRIDGE NO. 64			NFA									C	450			
SR 1255		B-4688	LAWRENCE RUN.	1185	85	NFA											R	100	
PITT			REPLACE BRIDGE NO. 157			NFA											C	1000	
			LAWRENCE RUN OVERFLOW.																
			REPLACE BRIDGE NO. 93																
SR 1401		B-4787	JOHNSON'S MILL RUN.	2240	40	NFA						R	200						
PITT			REPLACE BRIDGE NO. 95			NFA							C	2000					
SR 1403		B-4020	TRANTERS CREEK.	3330	3330														
SR 1567			REPLACE BRIDGE NO. 8																
BEAUFORT																			
PITT																			
UNDER CONSTRUCTION																			
SR 1407		B-4234	CONETOE CREEK.	750	170	NFA	R	55											
PITT			REPLACE BRIDGE NO. 98			NFA	C	525											
PURCHASE ORDER CONTRACT (POC)																			
SR 1414		B-4022	TRANTERS CREEK.	1380	1380														
SR 1556			REPLACE BRIDGE NO. 90																
BEAUFORT																			
PITT																			
UNDER CONSTRUCTION																			

* INDICATES INTRASTATE PROJECT

COUNTY:		PITT	TOTAL PROJ COST (THOU)		PRIOR YEARS COST (THOU)	FUNDING SOURCE	TYPE OF WORK / ESTIMATED COST IN THOUSANDS / PROJECT BREAK						FISCAL YEARS				"UNFUNDED" FUTURE YEARS	
ROUTE/CITY COUNTY	ID NUMBER	LOCATION / DESCRIPTION (LENGTH)				"DELIVERABLE STIP"						"DEVELOPMENTAL STIP"						
						FY 2009	FY 2010	FY 2011				FY 2012	FY 2013	FY 2014	FY 2015			
FEDERAL BRIDGE PROJECTS																		
SR 1418	B-4788	JOHNSON MILL RUN.	915	60	NFA										R	80		
PITT		REPLACE BRIDGE NO. 171			NFA											C	775	
SR 1424	B-4789	GRINDLE CREEK.	955		NFA											R	80	
PITT		REPLACE BRIDGE NO. 164			NFA											C	875	
SR 1538	B-4235	GRINDLE CREEK.	880	880														
PITT		REPLACE BRIDGE NO. 118																
UNDER CONSTRUCTION																		
SR 1541	B-4236	GRINDLE CREEK.	755	755														
PITT		REPLACE BRIDGE NO. 121																
UNDER CONSTRUCTION																		
SR 1565	B-3684	TAR RIVER. REPLACE BRIDGE NO. 129	15365	8665	FA	C	6700											
PITT		TAR RIVER OVERFLOW. REPLACE BRIDGE NO. 127																
UNDER CONSTRUCTION																		
SR 1588	B-5111	BRIERY CREEK.	1650		NFA							R	150					
PITT		REPLACE BRIDGE NO. 111			NFA								C	1500				
SR 1711	B-4602	FORK SWAMP. REPLACE BRIDGE NO. 28	930	50	NFA											R	80	
PITT					NFA											C	800	
SR 1715	B-4603	FORK SWAMP. REPLACE BRIDGE NO. 29	1026	60	NFA										R	90		
PITT					NFA										M	1		
					NFA											C	875	
SR 1723	B-4237	FORK SWAMP. REPLACE BRIDGE NO. 25	832	182	FA	C	650											
PITT																		
RIGHT OF WAY IN PROGRESS																		
SR 1726	B-4238	HARDEE CREEK.	2185	150	FA	R	60											
PITT		REPLACE BRIDGE NO. 219			FA			C	1975									

* INDICATES INTRASTATE PROJECT

COUNTY:		PITT		TOTAL PROJ COST (THOU)		PRIOR YEARS COST (THOU)		FUNDING SOURCE		TYPE OF WORK / ESTIMATED COST IN THOUSANDS / PROJECT BREAK			FISCAL YEARS				"UNFUNDED" FUTURE YEARS	
ROUTE/CITY COUNTY		ID NUMBER	LOCATION / DESCRIPTION (LENGTH)					"DELIVERABLE STIP"			"DEVELOPMENTAL STIP"							
								FY 2009	FY 2010	FY 2011	FY 2012	FY 2013	FY 2014	FY 2015				
FEDERAL BRIDGE PROJECTS																		
SR 1753		B-4604	INDIAN WELLS SWAMP.	732	150	NFA			R	13								
PITT			REPLACE BRIDGE NO. 13			NFA			U	63								
						NFA			M	6								
						NFA				C	500							
SR 1777		B-4605	CHICOD CREEK. REPLACE BRIDGE NO. 5	1665	70	NFA										R 145		
PITT						NFA										C 1450		
SR 1780		B-4606	CHICOD CREEK. REPLACE BRIDGE NO. 17	1695	70	NFA										R 150		
PITT						NFA										C 1475		
SR 1900		B-4791	FORK OF SWIFT CREEK.	846		NFA										R 70		
PITT			REPLACE BRIDGE NO. 154			NFA										M 1		
						NFA										C 775		
SR 1923		B-4607	SWIFT CREEK. REPLACE BRIDGE NO. 43	2155	90	NFA										R 190		
CRAVEN						NFA										C 1875		
PITT																		
MUNICIPAL BRIDGE PROJECTS																		
GREENVILLE		B-5100	KING GEORGE ROAD OVER MEETING	505		NFAM				R	105							
PITT			HOUSE BRANCH. REPLACE BRIDGE			NFAM												
			NO. 421								C	400						

* INDICATES INTRASTATE PROJECT.

COUNTY:		PITT	TOTAL PROJ COST (THOU)		PRIOR YEARS COST (THOU)	FUNDING SOURCE	TYPE OF WORK / ESTIMATED COST IN THOUSANDS / PROJECT BREAK			FISCAL YEARS				"UNFUNDED" FUTURE YEARS	
ROUTE/CITY COUNTY	ID NUMBER	LOCATION / DESCRIPTION (LENGTH)				"DELIVERABLE STIP"			"DEVELOPMENTAL STIP"						
						FY 2009	FY 2010	FY 2011	FY 2012	FY 2013	FY 2014	FY 2015			
MITIGATION PROJECTS															
VARIOUS	EE-4902	ECOSYSTEMS ENHANCEMENT PROGRAM FOR DIVISION 2 PROJECT MITIGATION.													
BEAUFORT															
CARTERET															
CRAVEN															
GREENE															
JONES															
LENOIR															
PAMLICO															
PITT															
IN PROGRESS															
BICYCLE AND PEDESTRIAN PROJECTS															
COASTAL	EB-4703	COASTAL CAROLINA RAIL TRAIL, STOKES TO PACTOLUS.													
CAROLINA															
TRAIL															
PITT															
SCHEDULED FOR FEASIBILITY STUDY															
GREENVILLE	EB-5103	GREEN MILL RUN GREENWAY. PHASE II, ONE MILE FROM CHARLES BOULEVARD TO HOOKER ROAD.													
PITT															
SCHEDULED FOR FEASIBILITY STUDY															
GREENVILLE	EB-4702	SOUTH TAR RIVER GREENWAY, SOUTH OF TAR RIVER FROM TOWN COMMONS TO GREEN MILL RUN GREENWAY. CONSTRUCT GREENWAY. (3 MILES)	2488	1744	DP	C	744								
PITT															
GREENVILLE	EB-4996	GREEN MILL RUN GREENWAY, CHARLES BOULEVARD TO EVANS PARK. CONSTRUCT GREENWAY.	1375	410	HP	C	550		C	275					
PITT					C	C	70		C	70					
GREENVILLE	EB-4997	PARKERS CREEK GREENWAY, TAR RIVER TO US 13. CONSTRUCT GREENWAY.													
PITT															
PROGRAMMED FOR PLANNING AND ENVIRONMENTAL STUDY ONLY BY CITY															

* INDICATES INTRASTATE PROJECT

COUNTY:		PITT		TOTAL PROJ COST (THOU)		PRIOR YEARS COST (THOU)		FUNDING SOURCE		TYPE OF WORK / ESTIMATED COST IN THOUSANDS / PROJECT BREAK			FISCAL YEARS				"UNFUNDED" FUTURE YEARS	
ROUTE/CITY COUNTY	ID NUMBER	LOCATION / DESCRIPTION (LENGTH)								"DELIVERABLE STIP"			"DEVELOPMENTAL STIP"				"UNFUNDED" FUTURE YEARS	
										FY 2009	FY 2010	FY 2011	FY 2012	FY 2013	FY 2014	FY 2015		
HAZARD ELIMINATION PROJECTS																		
SR 1711 WORTHINGTON ROAD PITT	W-5102	SR 1700 (OLD TAR ROAD) TO NC 43. VARIOUS SAFETY IMPROVEMENTS. (3.7 MILES)	1300			HES					C	1300						
SR 2241 IVEY ROAD PITT																		
SR 1727 (EASTERN PINES ROAD). IMPROVE INTERSECTION.																		
UNDER CONSTRUCTION																		
PASSENGER RAIL PROJECTS																		
GREENVILLE PITT	P-5000	TRACK IMPROVEMENTS AT NORFOLK SOUTHERN AND CSX TRANSPORTATION RAILROADS. STREAMLINE RAIL NETWORK TO MINIMIZE BLOCKING OF HIGHWAY-RAILROAD AT GRADE CROSSINGS.	3100	3100														
IN PROGRESS																		
PUBLIC TRANSPORTATION PROJECTS																		
COUNTYWIDE PITT	TJ-4873	PROVIDE OPERATING ASSISTANCE TO COUNTIES AND COMMUNITY TRANSPORTATION SYSTEMS TO MEET WORK FIRST AND EMPLOYMENT TRANSPORTATION NEEDS.	84			OAWF	O	12		O	12		O	12		O	12	
COUNTYWIDE PITT	TL-4973	PROVIDE OPERATING ASSISTANCE FOR ADDITIONAL TRANSPORTATION SERVICES TO THE ELDERLY AND DISABLED.	504			EDTAP	O	72		O	72		O	72		O	72	
COUNTYWIDE PITT	TR-4973	PROVIDE MAINTENANCE ASSISTANCE FOR COMMUNITY TRANSPORTATION SYSTEMS TO SERVE THE RURAL GENERAL PUBLIC.	364			RGP	O	52		O	52		O	52		O	52	
GREENVILLE PITT	TA-4965	2 - REPLACEMENT BUSES.	950			FED								CP	760			
						L								CP	95			
						STAT								CP	95			
UNFUNDED PROJECT																		

* INDICATES INTRASTATE PROJECT

COUNTY:		PITT		TOTAL PROJ COST (THOU)		PRIOR YEARS COST (THOU)		FUNDING SOURCE		TYPE OF WORK / ESTIMATED COST IN THOUSANDS / PROJECT BREAK			FISCAL YEARS				"UNFUNDED"	
ROUTE/CITY COUNTY	ID NUMBER	LOCATION / DESCRIPTION (LENGTH)								"DELIVERABLE STIP"			"DEVELOPMENTAL STIP"				FUTURE YEARS	
										FY 2009	FY 2010	FY 2011	FY 2012	FY 2013	FY 2014	FY 2015		
PUBLIC TRANSPORTATION PROJECTS																		
GREENVILLE	TA-4774	EXPANSION BUSES.	2700		FEDU				CP	680	CP	720	CP	760				
PITT		2 - FY 2010			L				CP	85	CP	90	CP	95				
		2 - FY 2011			STAT				CP	85	CP	90	CP	95				
		2 - FY 2012																
UNFUNDED PROJECT																		
GREENVILLE	TA-4773	EXPANSION BUSES.	800		FBUS	CP	640											
PITT		2 - FY 2009			L	CP	80											
					STAT	CP	80											
UNFUNDED PROJECT																		
GREENVILLE	TD-4716B	INTERMODAL TRANSPORTATION CENTER.	6000		FED	CP	4800											
PITT		DESIGN, LAND ACQUISITION - FY 2008			L	CP	600											
		CONSTRUCTION - FY 2009.			STAT	CP	600											
UNFUNDED PROJECT																		
GREENVILLE	TG-4767	PREVENTIVE MAINTENANCE AND MISC.	4550		FUZ	CP	520		CP	520	CP	520	CP	520	CP	520		
PITT		CAPITAL ITEMS--SPARE PARTS,			L	CP	130		CP	130	CP	130	CP	130	CP	130		
		SHELTERS, BENCHES, GARBAGE CANS,																
		COMPUTER, FACILITY IMPROVEMENT,																
		ADA SERVICE, SURVEILLANCE																
		EQUIPMENT.																
UNFUNDED PROJECT																		
GREENVILLE	TO-4726	FEDERAL OPERATING ASSISTANCE	8329		FUZ	O	420		O	441	O	463	O	487	O	487		
PITT		AND STATE MAINTENANCE.			L	O	420		O	441	O	463	O	487	O	487		
					SMAP	O	255		O	255	O	255	O	255	O	255		

* INDICATES INTRASTATE PROJECT



STIP

Division 3

Brunswick
Duplin
New Hanover
Onslow
Pender
Sampson

FISCAL YEARS

RIGHT OF WAY AND PLANNING/DESIGN IN PROGRESS

3 - 6

**COST AND SCHEDULES ARE PRELIMINARY AND SUBJECT TO
SIGNIFICANT CHANGE AS MORE INFORMATION BECOMES AVAILABLE**

COUNTY:		BRUNSWICK		TOTAL PROJ COST		PRIOR YEARS COST		FUNDING SOURCE		TYPE OF WORK / ESTIMATED COST IN THOUSANDS / PROJECT BREAK					FISCAL YEARS				
ROUTE/CITY	ID	LOCATION / DESCRIPTION								"DELIVERABLE STIP"			"DEVELOPMENTAL STIP"				"UNFUNDED"		
COUNTY	NUMBER	(LENGTH)	(THOU)	(THOU)						FY 2009	FY 2010	FY 2011	FY 2012	FY 2013	FY 2014	FY 2015	FUTURE YEARS		
RURAL PROJECTS																			
NEW ROUTE	R-2245	SR 1104 (BEACH DRIVE) TO NC 211.	60779	60779															
BRUNSWICK		WIDEN SR 1105 (MIDDLETON AVENUE), SR 1104 TO SR 1190. REPLACE BRIDGE NO. 206 OVER DAVIS CREEK AND CONSTRUCT MULTI-LANES, SR 1190 (OAK ISLAND DRIVE) TO NC 211 ON NEW LOCATION. (3.7 MILES)																	
UNDER CONSTRUCTION																			
NEW ROUTE	R-3324	NC 211 TO NC 87 AT SR 1525 (BETHEL ROAD). TWO LANE CONNECTOR ON NEW LOCATION. (1.2 MILES)	34835	14135	STP	C	10350		C	10350									
BRUNSWICK																			
RIGHT OF WAY AND PLANNING/DESIGN IN PROGRESS																			
NEW ROUTE	R-3436	PROPOSED I-74 CORRIDOR, SOUTH CAROLINA STATE LINE AT US 17 IN BRUNSWICK COUNTY TO US 74-76 EAST OF WHITEVILLE IN COLUMBUS COUNTY. MULTI-LANES ON NEW LOCATION.	685419	619	NHS														
BRUNSWICK					NHS														
COLUMBUS																	R 77800 C 607000		
STRATEGIC HIGHWAY CORRIDOR																			
PROGRAMMED FOR PLANNING AND ENVIRONMENTAL STUDY ONLY - PROJECT CURRENTLY UNDER STUDY BY THE NORTH CAROLINA TURNPIKE AUTHORITY																			
VARIOUS	M-0389	STORMWATER PILOT PROGRAM, DARE, NEW HANOVER AND BRUNSWICK COUNTIES. DEVELOP NEW AND INNOVATIVE TECHNOLOGIES AND FILTERING MECHANISMS TO "CLEAN UP" DISCHARGES FROM NCDOT MAINTAINED OUTFALLS AND ASSOCIATED OUTLETS.	15000	15000															
BRUNSWICK																			
DARE																			
NEW HANOVER																			
IN PROGRESS																			
SR 1500-SR 1401	R-3434	NC 211 TO US 17 BYPASS. WIDEN TO MULTI-LANES. (7.5 MILES)	38667	250	STP										R	1000			
MIDWAY ROAD-					STP												M 417		
GALLOWAY ROAD					STP												C 37000		
BRUNSWICK																			
PLANNING/DESIGN IN PROGRESS																			
URBAN PROJECTS																			
US 74-76	U-3337	SR 1437 (OLD FAYETTEVILLE ROAD). CONVERT GRADE SEPARATION TO AN INTERCHANGE.	8200	500	NHS								R	700					
BRUNSWICK					NHS												C 7000		
STRATEGIC HIGHWAY CORRIDOR																			
PLANNING/DESIGN IN PROGRESS																			

* INDICATES INTRASTATE PROJECT

COUNTY:		BRUNSWICK		TOTAL PRIOR		TYPE OF WORK / ESTIMATED COST IN THOUSANDS / PROJECT BREAK														
						FISCAL YEARS														
ROUTE/CITY		ID		LOCATION / DESCRIPTION		PROJ COST		YEARS COST		FUNDING		"DELIVERABLE STIP"			"DEVELOPMENTAL STIP"				"UNFUNDED"	
COUNTY		NUMBER		(LENGTH)		(THOU)	(THOU)	SOURCE	FY 2009	FY 2010	FY 2011	FY 2012	FY 2013	FY 2014	FY 2015	FUTURE YEARS				
URBAN PROJECTS																				
NEW ROUTE	U-4738*	US 17 TO INDEPENDENCE BOULEVARD-	407218	4918	T											R 15200				
BRUNSWICK		CAROLINA BEACH ROAD INTERSECTION.			T											M 7100				
NEW HANOVER		CONSTRUCT A NEW FACILITY WITH			T											C 380000				
		STRUCTURE OVER THE CAPE FEAR RIVER.																		
		(9.5 MILES)																		
STRATEGIC HIGHWAY CORRIDOR																				
PROGRAMMED FOR PLANNING AND ENVIRONMENTAL STUDY ONLY - PROJECT CURRENTLY UNDER STUDY BY THE NORTH CAROLINA TURNPIKE AUTHORITY.																				
SHALLOTTE	U-3463	NEW ROUTE, NC 179 TO US 17 BUSINESS.	5400		STP											R 300				
BRUNSWICK		TWO LANES ON NEW LOCATION. (1.7			STP											C 5100				
		MILES)																		
SHALLOTTE	U-3462	SR 1357 (SMITH AVENUE)-NC 130.	11975	4275	STP	C	3850	C	3850											
BRUNSWICK		REALIGN INTERSECTION TO ELIMINATE																		
		OFFSET, NEW LOCATION. (1.2 MILES)																		
RIGHT OF WAY AND PLANNING/DESIGN IN PROGRESS																				
SHALLOTTE	U-3473	US 17 TO NC 130 (WHITEVILLE ROAD).	5500		STP											R 600				
BRUNSWICK		CONSTRUCT A TWO LANE FACILITY,			STP											C 4900				
		US 17 AT SR 1153 (OCEAN ISLE BEACH																		
		ROAD) TO SR 1320 (MCMILEY ROAD)																		
		ON NEW LOCATION AND UPGRADE																		
		SR 1320 TO NC 130. (1.9 MILES)																		
FEDERAL BRIDGE PROJECTS																				
US 17-74-76	B-4437	ALLIGATOR CREEK. REPLACE DECKS																		
BRUNSWICK		ON BRIDGE NO. 107 AND BRIDGE NO. 108																		
STRATEGIC HIGHWAY CORRIDOR																				
DELETE - BRIDGES TO BE REPLACED UNDER R-3601																				
NC 130	B-4030	BEAR BRANCH.	1890	140	FA	C	1750													
BRUNSWICK		REPLACE BRIDGE NO. 9																		
RIGHT OF WAY IN PROGRESS																				
NC 179	B-4031	JINNY'S BRANCH.	2500	2500																
BRUNSWICK		REPLACE BRIDGE NO. 72																		
UNDER CONSTRUCTION																				
NC 211	B-4438	BRANCH OF JUNIPER CREEK.	1050	60	FA											R 90				
BRUNSWICK		REPLACE BRIDGE NO. 47			FA											C 900				

* INDICATES INTRASTATE PROJECT

COUNTY:		BRUNSWICK		TYPE OF WORK / ESTIMATED COST IN THOUSANDS / PROJECT BREAK											
ROUTE/CITY		ID	LOCATION / DESCRIPTION (LENGTH)	TOTAL PROJ COST (THOU)	PRIOR YEARS COST (THOU)	FUNDING SOURCE	"DELIVERABLE STIP"			FISCAL YEARS				"UNFUNDED" FUTURE YEARS	
COUNTY							FY 2009	FY 2010	FY 2011	FY 2012	FY 2013	FY 2014	FY 2015		
FEDERAL BRIDGE PROJECTS															
SR 1172	B-0682	INTRACOASTAL WATERWAY TO SUNSET	38724	38724											
BRUNSWICK		BEACH. REPLACE BRIDGE NO. 198													
UNDER CONSTRUCTION															
SR 1342	B-4439	BRANCH JUNIPER CREEK.	1515	60	NFA										R 130
BRUNSWICK		REPLACE BRIDGE NO. 100			NFA										C 1325
SR 1349	B-4440	MULBERRY SWAMP.	720	60	NFA										
BRUNSWICK		REPLACE BRIDGE NO. 163			NFA									C 300	C 300
SR 1432	B-4928	MILL CREEK. REPLACE BRIDGE NO. 28	1101		NFA										R 100
BRUNSWICK					NFA										M 1
					NFA										C 1000
MITIGATION PROJECTS															
VARIOUS	EE-4903	ECOSYSTEMS ENHANCEMENT PROGRAM	5022	5022											
BRUNSWICK		FOR DIVISION 3 PROJECT MITIGATION.													
DUPLIN															
NEW HANOVER															
ONslow															
PENDER															
SAMPSON															
IN PROGRESS															
FERRY PROJECTS															
NC 211	F-5002	SOUTHPORT RAMP-GANTRY-DOLPHIN.	1250		SF	C	1250								
US 421.		REPAIR AND REPLACE.													
BRUNSWICK															
NEW HANOVER															
HAZARD ELIMINATION PROJECTS															
NC 133 (RIVER ROAD)	SF-4903C	SR 1551 (BLACKWELL/MAIN STREET) TO	95	95											
BRUNSWICK		US 74/76 IN BELVILLE. VARIOUS SAFETY													
		IMPROVEMENTS. (0.1 MILE)													
UNDER CONSTRUCTION															

* INDICATES INTRASTATE PROJECT

COUNTY:		BRUNSWICK		TYPE OF WORK / ESTIMATED COST IN THOUSANDS / PROJECT BREAK											
				TOTAL PROJ COST (THOU)		PRIOR YEARS COST (THOU)	FUNDING SOURCE	"DELIVERABLE STIP"			FISCAL YEARS				"UNFUNDED"
ROUTE/CITY COUNTY	ID NUMBER	LOCATION / DESCRIPTION (LENGTH)						FY 2009	FY 2010	FY 2011	FY 2012	FY 2013	FY 2014	FY 2015	FUTURE YEARS
HAZARD ELIMINATION PROJECTS															
SR 1112	W-4805	INSTALL PAVED SHOULDERS ON BOTH SIDES OF SR 1112 THROUGHOUT THE SIXTEEN CURVES.	220	220											
SUNSET HARBOR ROAD															
BRUNSWICK															
UNDER CONSTRUCTION															
ROADSIDE ENVIRONMENTAL PROJECTS (REST AREA)															
I-74	K-4001	NEW REST AREA-WELCOME CENTER AT STATE LINE ON I-74.	4000		IM										C 4000
BRUNSWICK															
STRATEGIC HIGHWAY CORRIDOR															
PUBLIC TRANSPORTATION PROJECTS															
COUNTYWIDE	TJ-4909	PROVIDE OPERATING ASSISTANCE TO COUNTIES AND COMMUNITY TRANSPORTATION SYSTEMS TO MEET WORK FIRST AND EMPLOYMENT TRANSPORTATION NEEDS.	84		OAWF	O	12	O	12	O	12	O	12	O	12
BRUNSWICK															
COUNTYWIDE	TL-4909	PROVIDE OPERATING ASSISTANCE FOR ADDITIONAL TRANSPORTATION SERVICES TO THE ELDERLY AND DISABLED.	490		EDTAP	O	70	O	70	O	70	O	70	O	70
BRUNSWICK															
COUNTYWIDE	TR-4909	PROVIDE MAINTENANCE ASSISTANCE FOR COMMUNITY TRANSPORTATION SYSTEMS TO SERVE THE RURAL GENERAL PUBLIC.	406		RGP	O	58	O	58	O	58	O	58	O	58
BRUNSWICK															

* INDICATES INTRASTATE PROJECT

FISCAL YEARS

ROUTE/CITY
COUNTY

**ID
NUMBER**

[illegible]

"DEVELOPMENTAL STIP"

"UNFUNDED"

FUTURE YEARS

NC 24
CUMBERLAND
DUPLIN
SAMPSON

WEST OF SR 1006 (MAXWELL ROAD-CLINTON ROAD) IN CUMBERLAND COUNTY TO I-40 IN DUPLIN COUNTY AT WARSAW. FOUR LANES DIVIDED, PART ON NEW LOCATION. (39.7 MILES)

370636 9551

T	R	14100	A						
T				M	5285				
T							C	13200	A
T				R	5600	B	R	5600	B
T									
T				R	5700	C	R	5700	C
T									
T				R	7400	D	R	7400	D
T									
T									
T									
T									

[illegible]

C	11600	B
R	10300	E
C	34700	E
R	11600	F
C	85400	F

F. WEST OF SR 1920 (MOLTONVILLE ROAD) IN SAMPSON COUNTY TO I-40 IN DUPLIN COUNTY.

PLANNING/DESIGN IN PROGRESS

US 17, US 74,
US 76, US 117,
NC 24, NC 87
BLADEN
BRUNSWICK
COLUMBUS
CUMBERLAND
DUPLIN
ONslow
ROBESON
SAMPSON

R-4405

**NATIONAL HIGHWAY SYSTEM GUARD-
RAIL REHABILITATION, UPGRADE
SUB-STANDARD GUARDRAIL, END
TREATMENTS AND BRIDGE ANCHOR
UNITS.**

400	400
-----	-----

UNDER CONSTRUCTION

COUNTY:		DUPLIN		TOTAL PROJ COST (THOU)		PRIOR YEARS COST (THOU)		FUNDING SOURCE		TYPE OF WORK / ESTIMATED COST IN THOUSANDS / PROJECT BREAK			FISCAL YEARS					"UNFUNDED" FUTURE YEARS	
ROUTE/CITY COUNTY		ID NUMBER	LOCATION / DESCRIPTION (LENGTH)					"DELIVERABLE STIP"			"DEVELOPMENTAL STIP"								
								FY 2009	FY 2010	FY 2011	FY 2012	FY 2013	FY 2014	FY 2015					
FEDERAL BRIDGE PROJECTS																			
NC 403 DUPLIN		B-4105	WHITE OAK BRANCH. REPLACE BRIDGE NO. 46	700	100	FA	R	50											
						FA	C	550											
PURCHASE ORDER CONTRACT (POC)																			
NC 903 DUPLIN		B-4106	BEAVERDAM CREEK. REPLACE BRIDGE NO. 20	601	201	S	C	400											
PURCHASE ORDER CONTRACT (POC)																			
SR 1004 DUPLIN		B-4501	BRANCH OF NE CAPE FEAR RIVER. REPLACE BRIDGE NO. 325	1136	60	NFA												R	100
						NFA												M	1
						NFA												C	975
SR 1105 DUPLIN		B-5143	STEWARTS CREEK. REPLACE BRIDGE NO. 408	1100		NFA													
						NFA													
SR 1502 SR 1958 DUPLIN WAYNE		B-4844	NORTHEAST CAPE FEAR RIVER. REPLACE BRIDGE NO. 117	3660	360	NFA												R	300
						NFA												C	3000
SR 1704 DUPLIN		B-4502	PANTHER CREEK. REPLACE BRIDGE NO. 144	875	50	NFA												R	75
						NFA												C	750
SR 1723 DUPLIN		B-3167	BRANCH OF CABIN CREEK. REPLACE BRIDGE NO. 163	657	657														
UNDER CONSTRUCTION																			
SR 1826 DUPLIN		B-4108	NINE MILE CREEK. REPLACE BRIDGE NO. 188	732	732														
UNDER CONSTRUCTION - PURCHASE ORDER CONTRACT (POC)																			

* INDICATES INTRASTATE PROJECT

COUNTY:		DUPLIN	TOTAL PROJ YEARS COST COST		TYPE OF WORK / ESTIMATED COST IN THOUSANDS / PROJECT BREAK								
					FUNDING			FISCAL YEARS					
ROUTE/CITY	ID	LOCATION / DESCRIPTION				"DELIVERABLE STIP"			"DEVELOPMENTAL STIP"				"UNFUNDED"
COUNTY	NUMBER	(LENGTH)	(THOU)	(THOU)	SOURCE	FY 2009	FY 2010	FY 2011	FY 2012	FY 2013	FY 2014	FY 2015	FUTURE YEARS
MITIGATION PROJECTS													
VARIOUS	EE-4903	ECOSYSTEMS ENHANCEMENT PROGRAM	5022	5022									
BRUNSWICK		FOR DIVISION 3 PROJECT MITIGATION.											
DUPLIN													
NEW HANOVER													
ON SLOW													
PENDER													
SAMPSON													
IN PROGRESS													
ENHANCEMENT PROJECTS													
NC 24	E-4918	I-40 (NC 903 EXIT) TO OUTSIDE OF	35	35									
DUPLIN		KENANSVILLE. LANDSCAPE MEDIANS.											
STRATEGIC HIGHWAY CORRIDOR													
IN PROGRESS													
WALLACE	E-4744	RESTORATION OF WALLACE DEPOT ON	463	463									
DUPLIN		RAILROAD STREET IN THE HISTORIC											
		DISTRICT.											
UNDER CONSTRUCTION													
WARSAW	E-4917	PHASE 1: RAILROAD STREET, HILL	156	156									
DUPLIN		STREET TO COLLEGE STREET.											
		STREETSCAPING.											
UNDER CONSTRUCTION													
PUBLIC TRANSPORTATION PROJECTS													
COUNTYWIDE	TJ-4930	PROVIDE OPERATING ASSISTANCE	42		OAWF	O	6	O	6	O	6	O	6
DUPLIN		TO COUNTIES AND COMMUNITY											
		TRANSPORTATION SYSTEMS TO											
		MEET WORK FIRST AND EMPLOYMENT											
		TRANSPORTATION NEEDS.											
COUNTYWIDE	TL-4930	PROVIDE OPERATING ASSISTANCE	357		EDTAP	O	51	O	51	O	51	O	51
DUPLIN		FOR ADDITIONAL TRANSPORTATION											
		SERVICES TO THE ELDERLY AND											
		DISABLED.											
COUNTYWIDE	TR-4930	PROVIDE MAINTENANCE ASSISTANCE	308		RGP	O	44	O	44	O	44	O	44
DUPLIN		FOR COMMUNITY TRANSPORTATION											
		SYSTEMS TO SERVE THE RURAL											
		GENERAL PUBLIC.											

* INDICATES INTRASTATE PROJECT

COUNTY:		NEW HANOVER		TOTAL PRIOR		TYPE OF WORK / ESTIMATED COST IN THOUSANDS / PROJECT BREAK										FISCAL YEARS			
ROUTE/CITY		ID	LOCATION / DESCRIPTION (LENGTH)	PROJ COST (THOU)	YEARS COST (THOU)	FUNDING SOURCE	"DELIVERABLE STIP"			"DEVELOPMENTAL STIP"				"UNFUNDED"					
COUNTY							FY 2009	FY 2010	FY 2011	FY 2012	FY 2013	FY 2014	FY 2015	FUTURE YEARS					
URBAN PROJECTS																			
NEW ROUTE		U-4751*	SR 1409 (MILITARY CUTOFF ROAD)	51602	1802	T													
NEW HANOVER			TO US 17. MULTI-LANES ON NEW LOCATION. (4 MILES)			T										C	31700		
STRATEGIC HIGHWAY CORRIDOR																			
						PLANNING/DESIGN IN PROGRESS													
NEW ROUTE		U-4738*	US 17 TO INDEPENDENCE BOULEVARD-	407218	4918	T										R	15200		
BRUNSWICK			CAROLINA BEACH ROAD INTERSECTION.			T										M	7100		
NEW HANOVER			CONSTRUCT A NEW FACILITY WITH STRUCTURE OVER THE CAPE FEAR RIVER. (9.5 MILES)			T										C	380000		
						PROGRAMMED FOR PLANNING AND ENVIRONMENTAL STUDY ONLY - PROJECT CURRENTLY UNDER STUDY BY THE NORTH CAROLINA TURNPIKE AUTHORITY													
SR 1411		U-4733	SR 2313 (WILSHIRE BOULEVARD) TO	5510	5510														
WRIGHTSVILLE			FOREST HILLS DRIVE. INTERSECTION																
AVENUE			IMPROVEMENTS. (0.5 MILE)																
NEW HANOVER																			
						UNDER CONSTRUCTION													
US 17 BUSINESS		U-4902	COLONIAL DRIVE TO SR 1402 (PORTERS	10991	491	NHS	R	500											
MARKET STREET			NECK ROAD). ACCESS MANAGEMENT			NHS			C	2600	C								
NEW HANOVER			IMPROVEMENTS. (8.6 MILES)			NHS			C	4800	D								
						NHS										C	2600 B		
						A SR 1272 (NEW CENTRE DRIVE) TO MARTIN LUTHER KING JR., BOULEVARD - UNDER CONSTRUCTION.													
						B COLONIAL DRIVE TO SR 1272 (NEW CENTRE DRIVE).													
						C MARTIN LUTHER KING JR., BOULEVARD TO SR 1409 (MILITARY CUTOFF ROAD).													
						D SR 1409 (MILITARY CUTOFF ROAD) TO SR 1402 (PORTERS NECK ROAD).													
						PLANNING/DESIGN IN PROGRESS													
US 76		U-4903	INDEPENDENCE BOULEVARD TO 17TH	900		S	C	900											
OLEANDER DRIVE			STREET. MILL AND RESURFACE. (1.4																
NEW HANOVER			MILES)																
WILMINGTON																			
NEW HANOVER		U-4434*	INDEPENDENCE BOULEVARD EXTENSION,	37500	320	T										R	17180		
			RANDALL PARKWAY TO US 74 (MLK, JR. PARKWAY). MULTI-LANES ON NEW LOCATION. (1.7 MILES)			T										C	20000		
						PROGRAMMED FOR PLANNING AND ENVIRONMENTAL STUDY ONLY - IN PROGRESS													

* INDICATES INTRASTATE PROJECT

COUNTY:		NEW HANOVER		TOTAL PRIOR		TYPE OF WORK / ESTIMATED COST IN THOUSANDS / PROJECT BREAK																					
ROUTE/CITY		ID		LOCATION / DESCRIPTION		PROJ COST		YEARS		FUNDING		"DELIVERABLE STIP"			FISCAL YEARS				"UNFUNDED"								
COUNTY		NUMBER		(LENGTH)		(THOU)		(THOU)		SOURCE		FY 2009		FY 2010		FY 2011		FY 2012		FY 2013		FY 2014		FY 2015		FUTURE YEARS	
URBAN PROJECTS																											
WILMINGTON		U-2724		NC 133, US 74 (MLK, JR. PARKWAY)		34100				STP																R	10700
NEW HANOVER				TO SR 1002 (HOLLY SHELTER ROAD)						STP																C	23400
				AT CASTLE HAYNE AND ALONG																							
				SR 1002 TO I-40. WIDEN TO MULTI-																							
				LANES. (7.3 MILES)																							
WILMINGTON		U-3338		SR 1175 (KERR AVENUE), RANDALL		73468		750		STP					R	17810	B										
NEW HANOVER				PARKWAY TO SR 2649 (MARTIN LUTHER						STP					U	774											
				KING, JR. PARKWAY). WIDEN TO						STP							M	67									
				MULTI-LANES. (3.1 MILES)						STP									C	16700	B						
										STP											U	152	C				
										STP											R	8115	C				
										STP																C	29100
B RANDALL PARKWAY TO SR 2649 (MARTIN LUTHER KING, JR. PARKWAY).																											
C SR 1175 (KERR AVENUE) INTERCHANGE AT SR 2649 (MARTIN LUTHER KING, JR. PARKWAY).																											
PLANNING/DESIGN IN PROGRESS																											
WILMINGTON		U-4718		US 76 (OLEANDER DRIVE) AND NC 132		37803		852		NHS					R	24000											
NEW HANOVER				(COLLEGE ROAD). INTERSECTION						NHS					U	350											
				IMPROVEMENTS.						NHS					M	1											
										NHS								C	6300								
PLANNING/DESIGN IN PROGRESS																											
WILMINGTON		U-3831		SR 2048 (GORDON ROAD), NC 132		14648		448		S		C	1000	A													
NEW HANOVER				INTERCHANGE RAMP TO WEST OF						STP																R	4200
				US 17 BUSINESS (MARKET STREET).						STP																C	9000
				WIDEN TO MULTI-LANES. (2.4 MILES)																							
A NC 132 INTERCHANGE RAMP TO SR 2270 (WOOD SORRELL ROAD) - RIGHT OF WAY IN PROGRESS.																											
B SR 2270 (WOOD SORRELL ROAD) TO WEST OF US 17 (MARKET STREET).																											
PLANNING/DESIGN IN PROGRESS																											
WILMINGTON		U-5017		WILMINGTON COMPUTERIZED SIGNAL		9300		900		C		C	1155	A													
NEW HANOVER				SYSTEM.						STP		C	1155	A													
										C		C	1695	B													
										STP		C	1695	B													
										C		C	1350	C													
										STP		C	1350	C													
A PHASE 1 - SOUTHERN SECTION																											
B PHASE 2 - CENTRAL SECTION																											
C PHASE 3 - NORTHWESTERN AND EASTERN SECTIONS																											

* INDICATES INTRASTATE PROJECT

COUNTY:		NEW HANOVER		TOTAL PROJ COST (THOU)		PRIOR YEARS COST (THOU)		FUNDING SOURCE		TYPE OF WORK / ESTIMATED COST IN THOUSANDS / PROJECT BREAK			FISCAL YEARS					"UNFUNDED"	
ROUTE/CITY COUNTY		ID NUMBER	LOCATION / DESCRIPTION (LENGTH)			"DELIVERABLE STIP"			"DEVELOPMENTAL STIP"			"UNFUNDED"							
						FY 2009	FY 2010	FY 2011	FY 2012	FY 2013	FY 2014	FY 2015	FUTURE YEARS						
URBAN PROJECTS																			
WILMINGTON		U-4436*	SR 1318 (BLUE CLAY ROAD) AND US 17	11528	453	T										R	2375		
NEW HANOVER			(WILMINGTON BYPASS). CONSTRUCT AN INTERCHANGE.			T										C	8700		
STRATEGIC HIGHWAY CORRIDOR																			
PROGRAMMED FOR PLANNING AND ENVIRONMENTAL STUDY ONLY																			
WILMINGTON		U-4920	RANDALL PARKWAY, INDEPENDENCE	4009	2578	DP	C	286											
NEW HANOVER			BOULEVARD-COVIL AVENUE TO SOUTH COLLEGE ROAD.			HP	C	859											
						C	C	286											
UNDER CONSTRUCTION BY CITY																			
FEASIBILITY STUDIES																			
US 17		FS-0803B	I-140 TO NC 50 IN ONSLOW COUNTY. ADD																
NEW HANOVER			ADDITIONAL LANES. (18.5 MILES)																
ONSLOW																			
PENDER																			
FEASIBILITY STUDY IN PROGRESS																			
NC 132		FS-0203C	US 74 (MLK, JR. PARKWAY) TO SR 1327																
NEW HANOVER			(GORDON ROAD). WIDEN TO MULTI-LANES. (2.5 MILES)																
FEASIBILITY STUDY IN PROGRESS																			
FEDERAL BRIDGE PROJECTS																			
US 17-74-76-421		B-4990	CAPE FEAR RIVER. REPLACEMENT	6169	6169														
NEW HANOVER			OF MOVABLE SPAN ELECTRICAL CONTROL SYSTEM.																
STRATEGIC HIGHWAY CORRIDOR																			
IN PROGRESS																			
NC 133		B-4590	SMITH CREEK. REPLACE BRIDGE NO. 29	5715	65	FA										R	500		
NEW HANOVER						FA										C	5150		
UNDER CONSTRUCTION																			
NC 133		B-3881	CSX TRANSPORTATION.	3000	3000														
NEW HANOVER			REPLACE BRIDGE NO. 26																

* INDICATES INTRASTATE PROJECT

COUNTY:		NEW HANOVER		TOTAL PROJ COST (THOU)		PRIOR YEARS COST (THOU)		FUNDING SOURCE		TYPE OF WORK / ESTIMATED COST IN THOUSANDS / PROJECT BREAK					FISCAL YEARS					
ROUTE/CITY	ID	LOCATION / DESCRIPTION								<u>"DELIVERABLE STIP"</u>					<u>"DEVELOPMENTAL STIP"</u>					<u>"UNFUNDED"</u>
COUNTY	NUMBER	(LENGTH)								FY 2009	FY 2010	FY 2011	FY 2012	FY 2013	FY 2014	FY 2015	FUTURE YEARS			
FEDERAL BRIDGE PROJECTS																				
SR 1002	B-4591	ISLAND CREEK. REPLACE BRIDGE NO. 4.	617	60	NFA							R	50							
NEW HANOVER					NFA							M	7							
PENDER					NFA															
													C	500						
MITIGATION PROJECTS																				
VARIOUS	EE-4903	ECOSYSTEMS ENHANCEMENT PROGRAM	5022	5022																
BRUNSWICK		FOR DIVISION 3 PROJECT MITIGATION.																		
DUPLIN																				
NEW HANOVER																				
ON SLOW																				
PENDER																				
SAMPSON																				
IN PROGRESS																				
ENHANCEMENT PROJECTS																				
CAROLINA BEACH	E-4914	CAROLINA BEACH AVENUE, HARPER	270	270																
NEW HANOVER		AVENUE TO SANDPIPER LANE AND CANAL DRIVE, SEAGULL LANE TO VIRGINIA AVENUE. CONSTRUCT MULTI-USE FACILITY.																		
UNDER CONSTRUCTION																				
WILMINGTON	E-4516	US 74 (EASTWOOD ROAD), SR 1409	435	435																
NEW HANOVER		(MILITARY CUTOFF ROAD) TO CARDINAL LANE. CONSTRUCT MULTI-USE TRAIL.																		
UNDER CONSTRUCTION																				
WILMINGTON	E-4749	CONSTRUCT A BIKE PATH CONNECTING THE RIVER TO SEA BIKEWAY TO THE	185	185																
NEW HANOVER		EASTWOOD ROAD PATH.																		
UNDER CONSTRUCTION																				

* INDICATES INTRASTATE PROJECT

COUNTY:		NEW HANOVER		TOTAL PROJ COST (THOU)		PRIOR YEARS COST (THOU)		FUNDING SOURCE		TYPE OF WORK / ESTIMATED COST IN THOUSANDS / PROJECT BREAK			FISCAL YEARS					"UNFUNDED"	
ROUTE/CITY COUNTY	ID NUMBER	LOCATION / DESCRIPTION (LENGTH)								"DELIVERABLE STIP"			"DEVELOPMENTAL STIP"					"UNFUNDED"	
										FY 2009	FY 2010	FY 2011	FY 2012	FY 2013	FY 2014	FY 2015	FUTURE YEARS		
FERRY PROJECTS																			
NC 211 US 421 BRUNSWICK NEW HANOVER	F-5002	SOUTHPORT RAMP-GANTRY-DOLPHIN. REPAIR AND REPLACE.	1250			SF	C	1250											
HAZARD ELIMINATION PROJECTS																			
US 421 (CAROLINA BEACH ROAD) NEW HANOVER	W-5103	GEORGE ANDERSON ROAD TO SR 1100 (RIVER ROAD). VARIOUS SAFETY IMPROVEMENTS. (7.8 MILES)	6150			HES	C	3075		C	3075								
WILMINGTON NEW HANOVER	SF-4903D	NC 132 (COLLEGE ROAD) AND SR 1272 (NEW CENTER DRIVE). INTERSECTION IMPROVEMENTS.	170	170															
UNDER CONSTRUCTION																			
WILMINGTON NEW HANOVER	W-5104	NC 132 (COLLEGE ROAD), US 117 (SHIPYARD BOULEVARD) TO US 421 (CAROLINA BEACH ROAD). VARIOUS SAFETY IMPROVEMENTS. (4.4 MILES)	5875			HES				C	5875								
PASSENGER RAIL PROJECTS																			
WILMINGTON NEW HANOVER	P-5001	TRACK AND STATION RIGHT OF WAY ACQUISITION.	9257	9257															
IN PROGRESS																			
PUBLIC TRANSPORTATION PROJECTS																			
CAPE FEAR PUBLIC TRANSPORTATION AUTHORITY NEW HANOVER	TD-4942	WAVE OPERATIONS FACILITY.	7500			FEDU						CP	6000						
						L						CP	750						
						STAT						CP	750						
UNFUNDED PROJECT																			
CAPE FEAR PUBLIC TRANSPORTATION AUTHORITY NEW HANOVER	TD-4917	TRANSFER / ADMINISTRATION FACILITY DESIGN AND CONSTRUCTION.	2500			FED	CP	2000											
						L	CP	250											
						STAT	CP	250											
UNFUNDED PROJECT																			

* INDICATES INTRASTATE PROJECT

COUNTY:		NEW HANOVER	TOTAL PROJ COST (THOU)	PRIOR YEARS COST (THOU)	FUNDING SOURCE	TYPE OF WORK / ESTIMATED COST IN THOUSANDS / PROJECT BREAK										
ROUTE/CITY COUNTY	ID NUMBER	LOCATION / DESCRIPTION (LENGTH)				"DELIVERABLE STIP"						"DEVELOPMENTAL STIP"				"UNFUNDED"
						FY 2009	FY 2010	FY 2011				FY 2012	FY 2013	FY 2014	FY 2015	FUTURE YEARS
PUBLIC TRANSPORTATION PROJECTS																
COUNTYWIDE	TL-4964	PROVIDE OPERATING ASSISTANCE	616		EDTAP	O	88	O	88	O	88	O	88	O	88	
NEW HANOVER		FOR ADDITIONAL TRANSPORTATION SERVICES TO THE ELDERLY AND DISABLED.														
COUNTYWIDE	TR-4964	PROVIDE MAINTENANCE ASSISTANCE	392		RGP	O	56	O	56	O	56	O	56	O	56	
NEW HANOVER		FOR COMMUNITY TRANSPORTATION SYSTEMS TO SERVE THE RURAL GENERAL PUBLIC.														

* INDICATES INTRASTATE PROJECT

COUNTY:		ONSLOW	TOTAL PROJ COST (THOU)		PRIOR YEARS COST (THOU)	TYPE OF WORK / ESTIMATED COST IN THOUSANDS / PROJECT BREAK								FISCAL YEARS					
ROUTE/CITY COUNTY		ID NUMBER	LOCATION / DESCRIPTION (LENGTH)			"DELIVERABLE STIP"			"DEVELOPMENTAL STIP"					"UNFUNDED"					
						FUNDING SOURCE	FY 2009	FY 2010	FY 2011	FY 2012	FY 2013	FY 2014	FY 2015	FUTURE YEARS					
URBAN PROJECTS																			
JACKSONVILLE ONSLOW	U-3810	SR 1406 (PINEY GREEN ROAD), NC 24 TO US 17. WIDEN TO MULTI-LANES, PART ON NEW LOCATION. (6.8 MILES)	66497	2563	STP	R	11000		R	11000									
					STP				M	586									
					STP						C	9189	A	C	9188	A			
					STP											C	13783	B	
A NC 24 TO SR 1410 (HALLTOWN ROAD).																			
B SR 1410 (HALLTOWN ROAD) TO US 17.																			
PLANNING/DESIGN IN PROGRESS																			
JACKSONVILLE ONSLOW	U-5106	NEW ROUTE, NORTHWEST LOOP, US 258- NC 24 TO US 17. FOUR-LANE DIVIDED FACILITY, PART ON NEW LOCATION AND ALONG EXISTING ROADWAY. (9.9 MILES)	145200		STP											R	26800	A	
					STP											C	72400	A	
					STP											R	24000	B	
					STP											C	22000	B	
A US 258-NC 24 TO SR 1308 (GUM BRANCH ROAD).																			
B SR 1308 (GUM BRANCH ROAD) TO US 17.																			
JACKSONVILLE ONSLOW	U-4007	US 17, US 17 BUSINESS/JACKSONVILLE BYPASS TO SR 1326 (DRUMMER KELLUM ROAD). ADD ADDITIONAL LANES. (1.4 MILES)	211886	2325	NHS	R	5750	A											
					NHS						C	7250	A	C	7250	A			
					NHS	R	11640	B	R	11640	B								
					NHS						CG	1528	B	CG	3055	B	CG	3055	B
					S(M)						C	2307	B	C	2307	B			
					NHS				M	1834									
					NHS												R	43715	C
					NHS												C	25500	C
					NHS												R	32345	D
					NHS												C	16000	D
A WHITE STREET EXTENSION.																			
B COUNTRY CLUB ROAD TO WESTERN BOULEVARD.																			
C WESTERN BOULEVARD TO FAIRWAY DRIVE.																			
D FAIRWAY DRIVE TO DRUMMER KELLUM ROAD.																			
STRATEGIC HIGHWAY CORRIDOR																			
PLANNING/DESIGN IN PROGRESS - SECTION B, GARVEE BOND FUNDING \$27.9 MILLION; CONSTRUCTION - PAYBACK FY 2011-2022																			
SR 1324 RAMSEY ROAD ONSLOW	U-4904	SR 1308 (GUM BRANCH ROAD) TO SR 1327 (KELLUM LOOP ROAD). UPGRADE ROADWAY. (6.7 MILES)	2733		S	R	100												
					S	M	33												
					S				C	2600									

* INDICATES INTRASTATE PROJECT

COUNTY:		ONSLow	TOTAL PROJ COST (THOU)		PRIOR YEARS COST (THOU)	FUNDING SOURCE	TYPE OF WORK / ESTIMATED COST IN THOUSANDS / PROJECT BREAK			FISCAL YEARS					"UNFUNDED" FUTURE YEARS
ROUTE/CITY COUNTY	ID NUMBER	LOCATION / DESCRIPTION (LENGTH)					"DELIVERABLE STIP"			"DEVELOPMENTAL STIP"					
							FY 2009	FY 2010	FY 2011	FY 2012	FY 2013	FY 2014	FY 2015		
FEASIBILITY STUDIES															
US 17 NEW HANOVER ONSLow PENDER	FS-0803B	I-140 TO NC 50 IN ONSLOW COUNTY. ADD ADDITIONAL LANES. (18.5 MILES)	17749	1449											
FEASIBILITY STUDY IN PROGRESS															
FEDERAL BRIDGE PROJECTS															
US 17 BUSINESS ONSLow	B-4214	NEW RIVER. REPLACE BRIDGE NO. 24	17749	1449	FA	C	8150	C	8150						
RIGHT OF WAY IN PROGRESS															
NC 210 ONSLow	B-4215	STONE CREEK. REPLACE BRIDGE NO. 19	2598	2598											
UNDER CONSTRUCTION															
SR 1557 ONSLow	B-4781	BRANCH OF NEW RIVER. REPLACE BRIDGE NO. 226	825	80	NFA							R	70		
					NFA								C	675	
MITIGATION PROJECTS															
VARIOUS BRUNSWICK DUPLIN NEW HANOVER ONSLow PENDER SAMPSON	EE-4903	ECOSYSTEMS ENHANCEMENT PROGRAM FOR DIVISION 3 PROJECT MITIGATION.	5022	5022											
IN PROGRESS															
BICYCLE AND PEDESTRIAN PROJECTS															
JACKSONVILLE ONSLow	EB-4705	LEJEUNE BOULEVARD GREENWAY, SOUTH SIDE OF NC 24 (LEJEUNE BOULEVARD), E-3407 TO MONT-FORD POINT ROAD. (2.8 MILES)	650		STPEB	C	650								

* INDICATES INTRASTATE PROJECT

COUNTY:		ONSLow		TOTAL PROJ COST (THOU)		PRIOR YEARS COST (THOU)		FUNDING SOURCE		TYPE OF WORK / ESTIMATED COST IN THOUSANDS / PROJECT BREAK		FISCAL YEARS		FUTURE YEARS				
ROUTE/CITY	COUNTY	ID NUMBER	LOCATION / DESCRIPTION (LENGTH)							"DELIVERABLE STIP"			"DEVELOPMENTAL STIP"				"UNFUNDED"	
										FY 2009	FY 2010	FY 2011	FY 2012	FY 2013	FY 2014	FY 2015	FUTURE YEARS	
BICYCLE AND PEDESTRIAN PROJECTS																		
JACKSONVILLE	ONSLow	EB-3407	US 17-USMC RAIL TRAIL, ONSLOW DRIVE TO MARINE JUNCTION ALONG US 17, CONTINUING ALONG THE USMC RAIL-ROAD TO CAMP LEJEUNE MARINE BASE MAIN GATE. (5.2 MILES)	1475	1475													
UNDER CONSTRUCTION																		
ENHANCEMENT PROJECTS																		
JACKSONVILLE	ONSLow	E-4916	INSTALLATION OF A CONCRETE MONOLITHIC ISLAND AND LIGHTGUARD (IN PAVEMENT LIGHTING SYSTEM) ON SR 1403 (HARGETT STREET).	113	113													
UNDER CONSTRUCTION																		
SWANSBORO	ONSLow	E-4911	NC 24, MAIN STREET TO WHITE OAK MANOR APARTMENTS. CONSTRUCT SIDEWALK ALONG SOUTHERN SIDE.	152	152													
UNDER CONSTRUCTION																		
HAZARD ELIMINATION PROJECTS																		
SR 1213	BLUE CREEK ROAD	SF-4903A	SOUTH OF SR 1241 (BLAKE ROAD). INSTALL PAVED SHOULDERS, RUMBLE STRIPS, AND GUARDRAIL.	115	115													
ONSLow																		
UNDER CONSTRUCTION																		
SR 1509	QUEENS CREEK ROAD	W-5105	SR 1503 TO NC 24. INSTALL PAVED SHOULDERS AND RUMBLE STRIPS. (4 MILES)	1254		HES					C	1254						
ONSLow																		
SR 1501	SANDRIDGE ROAD	W-5106	MILEPOST 3.13 TO SR 1500. WIDEN TO THREE LANES. (1.4 MILES)	1550		HES		C	1550									
ONSLow																		
PUBLIC TRANSPORTATION PROJECTS																		
COUNTYWIDE	ONSLow	TJ-4966	PROVIDE OPERATING ASSISTANCE TO COUNTIES AND COMMUNITY TRANSPORTATION SYSTEMS TO MEET WORK FIRST AND EMPLOYMENT TRANSPORTATION NEEDS.	91		OAWF	O		13		O	13		O	13		O	13

* INDICATES INTRASTATE PROJECT

COUNTY:		ONSLow	TOTAL PROJ COST (THOU)		PRIOR YEARS COST (THOU)	FUNDING SOURCE	TYPE OF WORK / ESTIMATED COST IN THOUSANDS / PROJECT BREAK			FISCAL YEARS				"UNFUNDED" FUTURE YEARS		
ROUTE/CITY COUNTY	ID NUMBER	LOCATION / DESCRIPTION (LENGTH)					"DELIVERABLE STIP"			"DEVELOPMENTAL STIP"						
							FY 2009	FY 2010	FY 2011	FY 2012	FY 2013	FY 2014	FY 2015			
PUBLIC TRANSPORTATION PROJECTS																
COUNTYWIDE ONSLOW	TL-4966	PROVIDE OPERATING ASSISTANCE FOR ADDITIONAL TRANSPORTATION SERVICES TO THE ELDERLY AND DISABLED.	462	EDTAP	O	66	O	66	O	66	O	66	O	66		
COUNTYWIDE ONSLOW	TR-4966	PROVIDE MAINTENANCE ASSISTANCE FOR COMMUNITY TRANSPORTATION SYSTEMS TO SERVE THE RURAL GENERAL PUBLIC.	392	RGP	O	56	O	56	O	56	O	56	O	56		
JACKSONVILLE ONSLOW	TA-4943	EXPANSION BUSES. 2 - FY 2009 1 - FY 2014	900	FUZ	CP	498										
				L	CP	54										
				STAT	CP	48										
JACKSONVILLE ONSLOW	TA-4944	REPLACEMENT BUS. 2 - FY 2010 2 - FY 2010 2 - FY 2011 1 - FY 2012 1 - FY 2013	1578	FUZ			CP	498	CP	498	CP	249	CP	62		
				L			CP	54	CP	54	CP	27	CP	8		
				STAT			CP	48	CP	48	CP	24	CP	8		
JACKSONVILLE ONSLOW	TD-4906	MAINTENANCE FACILITY UPGRADES.	524	FUZ	CP	420										
				L	CP	52										
				STAT	CP	52										
JACKSONVILLE ONSLOW	TD-4905	WESTERN AVENUE TRANSIT CENTER. PLANNING FY 2012, DESIGN AND LAND ACQUISITION FY 2013, CONSTRUCTION FY 2014.	1050	FUZ												
				L												
				STAT												
JACKSONVILLE ONSLOW	TD-4904	DOWNTOWN TRANSIT CENTER AND PASSENGER AMENITIES. FY 2009, PLANNING, DESIGN AND LAND ACQUISITION FY 2010, CONSTRUCTION FY 2011.	1031	FUZ	CP	305	CP	200	CP	320						
				L	CP	38	CP	25	CP	40						
				STAT	CP	38	CP	25	CP	40						
JACKSONVILLE ONSLOW	TD-4923	OPERATING ASSISTANCE.	5040	FUZ	O	360	O	360	O	360	O	360	O	360		
				L	O	180	O	180	O	180	O	180	O	180		
				SMAP	O	180	O	180	O	180	O	180	O	180		

* INDICATES INTRASTATE PROJECT

COUNTY:		ONSLOW	TOTAL PRIOR		TYPE OF WORK / ESTIMATED COST IN THOUSANDS / PROJECT BREAK											
ROUTE/CITY		ID	LOCATION / DESCRIPTION	PROJ COST (THOU)	YEARS COST (THOU)	FUNDING SOURCE	"DELIVERABLE STIP"				"DEVELOPMENTAL STIP"				"UNFUNDED"	
COUNTY		NUMBER	(LENGTH)				FY 2009	FY 2010	FY 2011		FY 2012	FY 2013	FY 2014	FY 2015	FUTURE YEARS	
PUBLIC TRANSPORTATION PROJECTS																
JACKSONVILLE		TP-4921	TRANSIT MASTER PLAN.	30		FUZ PL 24										
ONSLOW						L PL 3										
						STAT PL 3										
JACKSONVILLE		TT-4907	INTELLIGENT TRANSPORTATION SYSTEM.	510		FUZ CP 88	CP 40				CP 200	CP 80				
ONSLOW			STUDY - FY 2009, IMPLEMENTATION -			L CP 11	CP 5				CP 25	CP 10				
			FY 2009, FY 2010, 2012, 2013.			STAT CP 11	CP 5				CP 25	CP 10				

* INDICATES INTRASTATE PROJECT

COUNTY:		PENDER		TOTAL PROJ COST (THOU)		PRIOR YEARS COST (THOU)		FUNDING SOURCE		TYPE OF WORK / ESTIMATED COST IN THOUSANDS / PROJECT BREAK										
ROUTE/CITY COUNTY		ID NUMBER		LOCATION / DESCRIPTION (LENGTH)						"DELIVERABLE STIP"			"DEVELOPMENTAL STIP"				"UNFUNDED"			
										FY 2009	FY 2010	FY 2011	FY 2012	FY 2013	FY 2014	FY 2015	FUTURE YEARS			
INTERSTATE PROJECTS																				
I-40		I-5001		JOHNSTON-SAMPSON COUNTY LINE (MILEPOST 340) TO US 117 (MILEPOST 390) IN PENDER COUNTY. MILL AND RESURFACE. (50 MILES)	41491	2661		IM	CG	883	B	CG	883	B	CG	883	B	CG	883	B
DUPLIN								IM										CG	2649	B
PENDER																		C	30000	A
SAMPSON																				
										A MILEPOST 390 TO MILEPOST 348. B MILEPOST 348 TO MILEPOST 340 - UNDER CONSTRUCTION.										
STRATEGIC HIGHWAY CORRIDOR										SECTION B, GARVEE BOND FUNDING \$10.8 MILLION; PAYBACK FY 2007 - FY 2018										
I-40		I-4702		SR 1122 (MILEPOST 339) IN JOHNSTON COUNTY TO NC 132 (MILEPOST 420) IN NEW HANOVER COUNTY. SEAL EXISTING SHOULDERS. (81 MILES)	1700			IM	C	1700										
DUPLIN																				
JOHNSTON																				
NEW HANOVER																				
PENDER																				
SAMPSON																				
STRATEGIC HIGHWAY CORRIDOR																				
RURAL PROJECTS																				
US 17		R-3300*		HAMPSTEAD BYPASS, US 17 TO US 17 NORTH OF HAMPSTEAD. CONSTRUCT MULTI-LANE FACILITY ON NEW LOCATION. (14 MILES)	152000			T										R	15800	
NEW HANOVER								T										C	132000	
PENDER																				
STRATEGIC HIGHWAY CORRIDOR										PLANNING/DESIGN IN PROGRESS										
NC 53		R-3302		BURGAW BYPASS, NC 53 EAST OF SR 1120 (MALPASS CORNER) TO NC 53 WEST OF I-40. TWO LANES WITH PAVED SHOULDERS, SOME NEW LOCATION. (5.4 MILES)	26594	2019		STP										R	2100	
PENDER								STP										C	22475	
SR 1644		R-3824		NC 210 TO SR 1569 (HOOVER ROAD). UPGRADE ROADWAY TO SECONDARY STANDARDS, SOME NEW LOCATION. (2.5 MILES)	5825			STP										R	600	
EXTENSION								STP										C	5225	
PENDER																				
FEASIBILITY STUDIES																				
US 17		FS-0803B		I-140 TO NC 50 IN ONSLOW COUNTY. ADD ADDITIONAL LANES. (18.5 MILES)																
NEW HANOVER																				
ONSLOW																				
PENDER																				
										FEASIBILITY STUDY IN PROGRESS										

* INDICATES INTRASTATE PROJECT

* INDICATES INTRASTATE PROJECT

COUNTY:		PENDER		TOTAL PRIOR		TYPE OF WORK / ESTIMATED COST IN THOUSANDS / PROJECT BREAK												
				PROJ YEARS					FISCAL YEARS									
ROUTE/CITY		ID		LOCATION / DESCRIPTION		COST COST		FUNDING		<u>"DELIVERABLE STIP"</u>			<u>"DEVELOPMENTAL STIP"</u>			<u>"UNFUNDED"</u>		
COUNTY		NUMBER		(LENGTH)		(THOU) (THOU)		SOURCE		FY 2009	FY 2010	FY 2011	FY 2012	FY 2013	FY 2014	FY 2015	FUTURE YEARS	
<u>PUBLIC TRANSPORTATION PROJECTS</u>																		
COUNTYWIDE		TL-4970		PROVIDE OPERATING ASSISTANCE		350		EDTAP		O	50	O	50	O	50	O	50	
PENDER				FOR ADDITIONAL TRANSPORTATION														
				SERVICES TO THE ELDERLY AND														
				DISABLED.														

* INDICATES INTRASTATE PROJECT

**COST AND SCHEDULES ARE PRELIMINARY AND SUBJECT TO
SIGNIFICANT CHANGE AS MORE INFORMATION BECOMES AVAILABLE**

COUNTY:		SAMPSON		TOTAL PROJ COST (THOU)		PRIOR YEARS COST (THOU)		FUNDING SOURCE		TYPE OF WORK / ESTIMATED COST IN THOUSANDS / PROJECT BREAK			FISCAL YEARS				"UNFUNDED" FUTURE YEARS	
ROUTE/CITY COUNTY	ID NUMBER	LOCATION / DESCRIPTION (LENGTH)								"DELIVERABLE STIP"			"DEVELOPMENTAL STIP"				"UNFUNDED" FUTURE YEARS	
										FY 2009	FY 2010	FY 2011	FY 2012	FY 2013	FY 2014	FY 2015		
RURAL PROJECTS																		
NEW ROUTE SAMPSON	R-4456	NC 242-411 TO THE PROPOSED NC 24 (R-2303) IN ROSEBORO. TWO LANES ON NEW LOCATION. (0.4 MILE)	4245					STP									R 1470	
								STP									C 2775	
FEASIBILITY STUDY REEVALUATION IN PROGRESS																		
FEDERAL BRIDGE PROJECTS																		
US 13 CUMBERLAND SAMPSON	B-4635	SOUTH RIVER OVERFLOW. REPLACE BRIDGE NO. 9	970	90				FA									R 80	
								FA									C 800	
NC 24 SAMPSON	B-4636	SIX RUNS CREEK. REPLACE BRIDGE NO. 56	5015	200				FA							R 440			
								FA								C 2188	C 2187	
NC 41 BLADEN SAMPSON	B-3613	SOUTH RIVER. REPLACE BRIDGE NO. 44	3208	208				FA	C 3000									
RIGHT OF WAY IN PROGRESS																		
NC 41 SAMPSON	B-1382	BLACK RIVER. REPLACE BRIDGE NO. 12 BLACK RIVER OVERFLOW. REPLACE BRIDGE NO. 26	3901	3901														
UNDER CONSTRUCTION																		
NC 55 HARNETT SAMPSON	B-3654	MINGO SWAMP. REPLACE BRIDGE NO. 29 AND BRIDGE NO. 53	3167	204				FA	R 100									
								FA	U 160									
								FA	M 53									
								FA		C 2650								
NC 411 SAMPSON	B-1381	BLACK RIVER. REPLACE BRIDGE NO. 14	1643	1643														
UNDER CONSTRUCTION																		

* INDICATES INTRASTATE PROJECT

COUNTY:		SAMPSON		TOTAL PROJ COST:		PRIOR YEARS COST:		FUNDING SOURCE		TYPE OF WORK / ESTIMATED COST IN THOUSANDS / PROJECT BREAK			FISCAL YEARS				"UNFUNDED" FUTURE YEARS	
ROUTE/CITY COUNTY	ID NUMBER	LOCATION / DESCRIPTION (LENGTH)	(THOU)	(THOU)						"DELIVERABLE STIP"			"DEVELOPMENTAL STIP"					
										FY 2009	FY 2010	FY 2011	FY 2012	FY 2013	FY 2014	FY 2015		
FEDERAL BRIDGE PROJECTS																		
NC 903 SAMPSON	B-4930	SIX RUNS CREEK. REPLACE BRIDGE NO. 66	3081		FA													R 280
					FA													M 1
					FA													C 2800
SR 1004 SAMPSON	B-4813	CRANE CREEK. REPLACE BRIDGE NO. 18	1221	120	NFA													R 100
					NFA													M 1
					NFA													C 1000
SR 1214 SAMPSON	B-4269	LITTLE COHARIE CREEK. REPLACE BRIDGE NO. 90	1068	1068														
UNDER CONSTRUCTION																		
SR 1233 SAMPSON	B-4814	LITTLE COHARIE CREEK. REPLACE BRIDGE NO. 102, BRIDGE NO. 103 AND BRIDGE NO. 104	2396	120	NFA											R 200		
					NFA													M 1
					NFA													C 2075
SR 1246 SAMPSON	B-4271	BIG SWAMP. REPLACE BRIDGE NO. 98	1030	1030														
UNDER CONSTRUCTION																		
SR 1409 SAMPSON	B-4637	LITTLE COHARIE CREEK. REPLACE BRIDGE NO. 326 AND BRIDGE NO. 327	2155	280	NFA													R 180
					NFA													C 1775
SR 1851 SR 1426 CUMBERLAND SAMPSON	B-4950	SOUTH RIVER. REPLACE BRIDGE NO. 171 AND BRIDGE NO. 172	3855		NFA										R 330			
					NFA											C 1175		C 2350
SR 1502 BLADEN SAMPSON	B-5116	SOUTH RIVER. REPLACE BRIDGE NO. 150	2665		NFA								R 240					
					NFA									C 2425				

* INDICATES INTRASTATE PROJECT

COUNTY:		SAMPSON		TOTAL PROJ COST (THOU)		PRIOR YEARS COST (THOU)		FUNDING SOURCE		TYPE OF WORK / ESTIMATED COST IN THOUSANDS / PROJECT BREAK			FISCAL YEARS					"UNFUNDED" FUTURE YEARS	
ROUTE/CITY COUNTY	ID NUMBER	LOCATION / DESCRIPTION (LENGTH)								"DELIVERABLE STIP"			"DEVELOPMENTAL STIP"						
										FY 2009	FY 2010	FY 2011	FY 2012	FY 2013	FY 2014	FY 2015			
FEDERAL BRIDGE PROJECTS																			
SR 1703 SAMPSON	B-4638	MERKLE SWAMP. REPLACE BRIDGE NO. 195	916	60	NFA													R 80	
					NFA													M 1	
					NFA													C 775	
SR 1933 SAMPSON	B-4815	BEAVERDAM CREEK. REPLACE BRIDGE NO. 3	1655	200	NFA													R 130	
					NFA													C 1325	
MITIGATION PROJECTS																			
VARIOUS BRUNSWICK DUPLIN NEW HANOVER ONSLOW PENDER SAMPSON	EE-4903	ECOSYSTEMS ENHANCEMENT PROGRAM FOR DIVISION 3 PROJECT MITIGATION.	5022	5022															
IN PROGRESS																			
PUBLIC TRANSPORTATION PROJECTS																			
COUNTYWIDE SAMPSON	TJ-4981	PROVIDE OPERATING ASSISTANCE TO COUNTIES AND COMMUNITY TRANSPORTATION SYSTEMS TO MEET WORK FIRST AND EMPLOYMENT TRANSPORTATION NEEDS.	56		DAWF	O	8		O	8		O	8	O	8	O	8		
COUNTYWIDE SAMPSON	TL-4981	PROVIDE OPERATING ASSISTANCE FOR ADDITIONAL TRANSPORTATION SERVICES TO THE ELDERLY AND DISABLED.	392		EDTAP	O	56		O	56		O	56	O	56	O	56		
COUNTYWIDE SAMPSON	TR-4981	PROVIDE MAINTENANCE ASSISTANCE FOR COMMUNITY TRANSPORTATION SYSTEMS TO SERVE THE RURAL GENERAL PUBLIC.	336		RGP	O	48		O	48		O	48	O	48	O	48		

* INDICATES INTRASTATE PROJECT



Division 4

Edgecombe
Halifax
Johnston
Nash
Wayne
Wilson

* INDICATES INTRASTATE PROJECT

* INDICATES INTRASTATE PROJECT

[illegible]

COUNTY:		EDGECOMBE	TOTAL PROJ COST		PRIOR YEARS COST	FUNDING	TYPE OF WORK / ESTIMATED COST IN THOUSANDS / PROJECT BREAK						FISCAL YEARS				"UNFUNDED"	
ROUTE/CITY	ID	LOCATION / DESCRIPTION	COST	COST	SOURCE	"DELIVERABLE STIP"			"DEVELOPMENTAL STIP"			FISCAL YEARS				"UNFUNDED"		
COUNTY	NUMBER	(LENGTH)	(THOU)	(THOU)		FY 2009	FY 2010	FY 2011	FY 2012	FY 2013	FY 2014	FY 2015	FUTURE YEARS					
PASSENGER RAIL PROJECTS																		
AMTRAK	P-2908	CAPITAL AND OPERATIONS COST OF TRAIN 79/80 BETWEEN CHARLOTTE AND ROCKY MOUNT.	47795	30995	S(5)	O	2400	O	2400	O	2400	O	2400					
ALAMANCE																		
CABARRUS																		
DURHAM																		
EDGECOMBE																		
GUILFORD																		
JOHNSTON																		
MECKLENBURG																		
NASH																		
ROWAN																		
WAKE																		
WILSON																		
STRATEGIC HIGHWAY CORRIDOR																		
IN PROGRESS																		
PUBLIC TRANSPORTATION PROJECTS																		
COUNTYWIDE	TJ-4932	PROVIDE OPERATING ASSISTANCE TO COUNTIES AND COMMUNITY TRANSPORTATION SYSTEMS TO MEET WORK FIRST AND EMPLOYMENT TRANSPORTATION NEEDS.	28		OAWF	O	4	O	4	O	4	O	4					
EDGECOMBE																		
COUNTYWIDE	TL-4932	PROVIDE OPERATING ASSISTANCE FOR ADDITIONAL TRANSPORTATION SERVICES TO THE ELDERLY AND DISABLED.	364		EDTAP	O	52	O	52	O	52	O	52					
EDGECOMBE																		
COUNTYWIDE	TR-4932	PROVIDE MAINTENANCE ASSISTANCE FOR COMMUNITY TRANSPORTATION SYSTEMS TO SERVE THE RURAL GENERAL PUBLIC.	266		RGP	O	38	O	38	O	38	O	38					
EDGECOMBE																		
ROCKY MOUNT	TA-4909	PARATRANSIT VANS.	106		FUZ	CP	84											
EDGECOMBE					L	CP	11											
NASH					STAT	CP	11											
ROCKY MOUNT	TD-4718	REGIONAL TRANSFER / ADMIN. FACILITY.	2500		FED	CP	2000											
EDGECOMBE					L	CP	250											
NASH					STAT	CP	250											
UNFUNDED PROJECT																		

* INDICATES INTRASTATE PROJECT

COUNTY:		EDGECOMBE	TOTAL PROJ COST (THOU)		PRIOR YEARS COST (THOU)	FUNDING SOURCE	TYPE OF WORK / ESTIMATED COST IN THOUSANDS / PROJECT BREAK			FISCAL YEARS				
ROUTE/CITY COUNTY	ID NUMBER	LOCATION / DESCRIPTION (LENGTH)				<u>"DELIVERABLE STIP"</u>			<u>"DEVELOPMENTAL STIP"</u>				<u>"UNFUNDED"</u>	
						FY 2009	FY 2010	FY 2011	FY 2012	FY 2013	FY 2014	FY 2015	FUTURE YEARS	
<u>PUBLIC TRANSPORTATION PROJECTS</u>														
ROCKY MOUNT	TD-4910	MINI TRANSIT STOPS IN COMMERCIAL	80		FUZ	CP	64							
EDGECOMBE		AREAS.			L	CP	8							
NASH					STAT	CP	8							
ROCKY MOUNT	TG-4785	ROUTINE CAPITAL ITEMS, PREVENTIVE	1750		FUZ	CP	200		CP	200		CP	200	
EDGECOMBE		MAINTENANCE, ADA EXPENSES.			L	CP	50		CP	50		CP	50	
NASH														
ROCKY MOUNT	TO-4744	FEDERAL OPERATING ASSISTANCE	6846		FUZ	O	376		O	376		O	376	
EDGECOMBE		AND STATE MAINTENANCE.			L	O	301		O	301		O	301	
NASH					SMAP	O	301		O	301		O	301	

* INDICATES INTRASTATE PROJECT

COUNTY:		HALIFAX	TOTAL PROJ COST (THOU)		PRIOR YEARS COST (THOU)	TYPE OF WORK / ESTIMATED COST IN THOUSANDS / PROJECT BREAK				FISCAL YEARS					
ROUTE/CITY		ID	LOCATION / DESCRIPTION			"DELIVERABLE STIP"				"DEVELOPMENTAL STIP"					"UNFUNDED"
COUNTY		NUMBER	(LENGTH)	FUNDING SOURCE	FY 2009	FY 2010	FY 2011			FY 2012	FY 2013	FY 2014	FY 2015	FUTURE YEARS	
INTERSTATE PROJECTS															
I-95		I-3102	NORTH OF SR 1524 IN NASH COUNTY TO SOUTH OF NC 561 (EXIT 160) IN HALIFAX COUNTY. PAVEMENT AND BRIDGE REHABILITATION. (17 MILES)	53733	27433	IM								C 26300 B	
HALIFAX															
NASH															
				A	NORTH OF SR 1524 (RED OAK-BATTLEBORO ROAD) IN NASH COUNTY TO SOUTH OF NC 481 IN HALIFAX COUNTY - COMPLETE.										
				B	SOUTH OF NC 481 TO SOUTH OF NC 561 (EXIT 160).										
STRATEGIC HIGHWAY CORRIDOR															
I-95		I-5012	NC 481 (MILEPOST 154) TO NC 561 (MILEPOST 160). PAVEMENT REPAIRS.	4100	4100										
HALIFAX															
STRATEGIC HIGHWAY CORRIDOR															
				UNDER CONSTRUCTION - FEDERAL HIGHWAY ADMINISTRATION CORRIDORS OF THE FUTURE GRANT											
I-95		I-5011	SOUTH CAROLINA STATE LINE TO VIRGINIA STATE LINE. TRAFFIC OPERATIONAL IMPROVEMENTS.	4000	4000										
CUMBERLAND															
HALIFAX															
HARNETT															
JOHNSTON															
NASH															
NORTHAMPTON															
ROBESON															
WILSON															
STRATEGIC HIGHWAY CORRIDOR															
				UNDER CONSTRUCTION - FEDERAL HIGHWAY ADMINISTRATION CORRIDORS OF THE FUTURE GRANT											
I-95		I-5013	NC 561 (MILEPOST 160) TO SR 1600 (MILEPOST 167). RESURFACE.	2450	2450										
HALIFAX															
STRATEGIC HIGHWAY CORRIDOR															
				UNDER CONSTRUCTION - FEDERAL HIGHWAY ADMINISTRATION CORRIDORS OF THE FUTURE GRANT											
RURAL PROJECTS															
US 64, US 70,		R-4418	NATIONAL HIGHWAY SYSTEM GUARD-RAIL REHABILITATION. UPGRADE SUB-STANDARD GUARDRAIL, END TREATMENTS AND BRIDGE ANCHOR UNITS.	357	357										
US 117, US 158,															
US 264															
EDGECOMBE															
HALIFAX															
JOHNSTON															
WAYNE															
WILSON															
STRATEGIC HIGHWAY CORRIDOR															
				UNDER CONSTRUCTION											

* INDICATES INTRASTATE PROJECT

* INDICATES INTRASTATE PROJECT

			TYPE OF WORK / ESTIMATED COST IN THOUSANDS / PROJECT BREAK										
COUNTY:	HALIFAX		TOTAL	PRIOR					FISCAL YEARS				
ROUTE/CITY	ID	LOCATION / DESCRIPTION	PROJ	YEARS		"DELIVERABLE STIP"			"DEVELOPMENTAL STIP"				
COUNTY	NUMBER	(LENGTH)	COST	COST	FUNDING	FY 2009	FY 2010	FY 2011	FY 2012	FY 2013	FY 2014	FY 2015	"UNFUNDED"
			(THOU)	(THOU)	SOURCE								FUTURE YEARS
FEDERAL BRIDGE PROJECTS													
SR 1434	B-4541	QUANKEY CREEK.	495	100	NFA	R	10						
HALIFAX		REPLACE BRIDGE NO. 24			NFA	U	34						
					NFA	M	1						
					NFA			C	350				
UNDER CONSTRUCTION													
MITIGATION PROJECTS													
VARIOUS	EE-4904	ECOSYSTEM ENHANCEMENT PROGRAM	21431	21431									
EDGEcombe		FOR DIVISION 4 PROJECT MITIGATION.											
HALIFAX													
JOHNSTON													
NASH													
WAYNE													
WILSON													
IN PROGRESS													
ENHANCEMENT PROJECTS													
ROANOKE RAPIDS	E-4920	ROANOKE CANAL COMMISSION, INC.	685	685									
HALIFAX		AND ROANOKE RAPIDS. CONSTRUCT											
		THE ROANOKE CANAL MUSEUM AT											
		JACKSON STREET AND ROANOKE											
		AVENUE.											
UNDER CONSTRUCTION													
ROANOKE RAPIDS	E-4523	ROANOKE CANAL COMMISSION, INC. AND	536	536									
HALIFAX		CITY OF ROANOKE RAPIDS. PHASE A:											
		REHABILITATE CANAL ARTS CENTER TO											
		CONVERT TO THE ROANOKE CANAL											
		MUSEUM. PHASE B: IMPROVE THE											
		ROANOKE CANAL TRAIL.											
IN PROGRESS													

* INDICATES INTRASTATE PROJECT

COUNTY:		HALIFAX	TYPE OF WORK / ESTIMATED COST IN THOUSANDS / PROJECT BREAK												
ROUTE/CITY		ID	LOCATION / DESCRIPTION (LENGTH)	TOTAL PROJ COST (THOU)	PRIOR YEARS COST (THOU)	FUNDING SOURCE	"DELIVERABLE STIP"			"DEVELOPMENTAL STIP"				"UNFUNDED"	
COUNTY	COUNTY						FY 2009	FY 2010	FY 2011	FY 2012	FY 2013	FY 2014	FY 2015	FUTURE YEARS	
PUBLIC TRANSPORTATION PROJECTS															
COUNTYWISE	HALIFAX	TJ-4941	PROVIDE OPERATING ASSISTANCE TO COUNTIES AND COMMUNITY TRANSPORTATION SYSTEMS TO MEET WORK FIRST AND EMPLOYMENT TRANSPORTATION NEEDS.	70		OAWF	O	10	O	10	O	10	O	10	
COUNTYWISE	HALIFAX	TL-4941	PROVIDE OPERATING ASSISTANCE FOR ADDITIONAL TRANSPORTATION SERVICES TO THE ELDERLY AND DISABLED.	385		EDTAP	O	55	O	55	O	55	O	55	
COUNTYWISE	HALIFAX	TR-4941	PROVIDE MAINTENANCE ASSISTANCE FOR COMMUNITY TRANSPORTATION SYSTEMS TO SERVE THE RURAL GENERAL PUBLIC.	315		RGP	O	45	O	45	O	45	O	45	

* INDICATES INTRASTATE PROJECT

COUNTY:		JOHNSTON	TYPE OF WORK / ESTIMATED COST IN THOUSANDS / PROJECT BREAK												
			FISCAL YEARS												
ROUTE/CITY	ID	LOCATION / DESCRIPTION	TOTAL PROJ COST (THOU)	PRIOR YEARS COST (THOU)	FUNDING SOURCE	"DELIVERABLE STIP"					"DEVELOPMENTAL STIP"				"UNFUNDED"
COUNTY	NUMBER	(LENGTH)				FY 2009	FY 2010	FY 2011			FY 2012	FY 2013	FY 2014	FY 2015	FUTURE YEARS
INTERSTATE PROJECTS															
I-40	I-4702	SR 1122 (MILEPOST 339) IN JOHNSTON COUNTY TO NC 132 (MILEPOST 420) IN NEW HANOVER COUNTY. SEAL EXISTING SHOULDERS. (81 MILES)	1700		IM	C	1700								
DUPLIN															
JOHNSTON															
NEW HANOVER:															
PENDER															
SAMPSON															
STRATEGIC HIGHWAY CORRIDOR															
I-40	I-4739	ACCESS IMPROVEMENTS IN THE VICINITY OF EXISTING I-40/NC 42 INTERCHANGE.	1122	1122											
JOHNSTON															
STRATEGIC HIGHWAY CORRIDOR															
PROGRAMMED FOR PLANNING AND ENVIRONMENTAL STUDY ONLY - IN PROGRESS															
I-40	I-5111BB	WAKE COUNTY LINE TO NC 42 (EXIT 312). ADD LANES. (2 MILES)	75000		NHS										R 15000
JOHNSTON					NHS										C 60000
STRATEGIC HIGHWAY CORRIDOR															
I-95	B-5020	US 701 (BRIDGE NO. 67), SR 1162 (HOCKADAY ROAD - BRIDGE NO. 62), SR 2137 (PITTMAN ROAD - BRIDGE NO. 109), SR 2339 (BAGLEY ROAD - BRIDGE NO. 112) AND SR 2399 (TRUCK STOP ROAD) - BRIDGE NO. 117). ELEVATE STRUCTURES TO PROVIDE 16 FEET MINIMUM ROADWAY CLEARANCE, PAINT BEAMS AND INSTALL OVERHEAD DETECTION SYSTEM FOR BRIDGE NO. 122.	3800	3800											
JOHNSTON															
STRATEGIC HIGHWAY CORRIDOR															
UNDER CONSTRUCTION - FEDERAL HIGHWAY ADMINISTRATION CORRIDORS OF THE FUTURE GRANT															
I-95	I-3318	US 70 (EXIT 97) TO US 301 (EXIT 107). PAVEMENT AND BRIDGE REHABILITATION. (10.7 MILES)	44529	11829	IM										C 32700 B
JOHNSTON															
						A US 70 (EXIT 97) TO NORTH OF SR 1001 (MILEPOST 100) - COMPLETE.									
						B NORTH OF SR 1001 (MILEPOST 100) TO US 301 (EXIT 107).									
STRATEGIC HIGHWAY CORRIDOR															

* INDICATES INTRASTATE PROJECT

COUNTY:		JOHNSTON		TOTAL PRIOR		TYPE OF WORK / ESTIMATED COST IN THOUSANDS / PROJECT BREAK																					
ROUTE/CITY		ID		LOCATION / DESCRIPTION		PROJ COST		YEARS COST		FUNDING		"DELIVERABLE STIP"			FISCAL YEARS				"UNFUNDED"								
COUNTY		NUMBER		(LENGTH)		(THOU)		(THOU)		SOURCE		FY 2009		FY 2010		FY 2011		FY 2012		FY 2013		FY 2014		FY 2015		FUTURE YEARS	
URBAN PROJECTS																											
SMITHFIELD		U-4419		SR 2403 (COMPONENT DRIVE		7940				STP																R 3240	
JOHNSTON				EXTENSION). PEEDEN STREET						STP																C 4700	
				TO US 301 (BRIGHT LEAF																							
				BOULEVARD). CONSTRUCT TWO																							
				LANES ON MULTI-LANE RIGHT OF																							
				WAY, NEW LOCATION. (0.5 MILE)																							
FEDERAL BRIDGE PROJECTS																											
I-95		B-4937		CSX RAILROAD. REPLACE BRIDGE		10200				FA																R 900	
JOHNSTON				NO. 118 AND BRIDGE NO. 119						FA																C 9300	
STRATEGIC HIGHWAY CORRIDOR																											
US 70		B-4555		SOUTHERN RAILWAY.		4235		400		FA		R 225															
JOHNSTON				REPLACE BRIDGE NO. 97						FA		U 10															
										FA								C 3600									
STRATEGIC HIGHWAY CORRIDOR																											
US 70 BUSINESS		B-3864		NEUSE RIVER. REPLACE BRIDGE NO. 40		5911		420		FA								R 250									
JOHNSTON										FA								M 41									
										FA										C 5200							
STRATEGIC HIGHWAY CORRIDOR																											
NC 50		B-4556		BLACK CREEK. REPLACE BRIDGE NO. 74		795		150		FA		R 50															
JOHNSTON										FA		U 36															
										FA		M 59															
										FA						C 500											
STRATEGIC HIGHWAY CORRIDOR																											
NC 96		B-4164		LITTLE SWAMP. REPLACE BRIDGE NO. 52		1109		1109																			
JOHNSTON																											
UNDER CONSTRUCTION - PURCHASE ORDER CONTRACT (POC)																											
NC 96		B-3481		LITTLE RIVER.		1972		1972																			
JOHNSTON				REPLACE BRIDGE NO. 94																							
UNDER CONSTRUCTION																											

* INDICATES INTRASTATE PROJECT

FUTURE YEARS

COUNTY:		JOHNSTON	TYPE OF WORK / ESTIMATED COST IN THOUSANDS / PROJECT BREAK										FISCAL YEARS				
ROUTE/CITY	ID	LOCATION / DESCRIPTION	TOTAL PROJ COST (THOU)	PRIOR YEARS COST (THOU)	FUNDING SOURCE	"DELIVERABLE STIP"					"DEVELOPMENTAL STIP"					"UNFUNDED"	
COUNTY	NUMBER	(LENGTH)				FY 2009	FY 2010	FY 2011				FY 2012	FY 2013	FY 2014	FY 2015	FUTURE YEARS	
BICYCLE AND PEDESTRIAN PROJECTS																	
VARIOUS JOHNSTON	EB-4993	NEUSE RIVER MULTI-USE TRAIL, WAKE-JOHNSTON COUNTY LINE TO SMITHFIELD. CONSTRUCT MULTI-USE TRAIL.	1743	943	STPEB C	800											
UNDER CONSTRUCTION																	
CLAYTON JOHNSTON	EB-5001	SAMS BRANCH GREENWAY. CONSTRUCT MULTI-USE TRAIL.	600		STPEB C	600											
SMITHFIELD JOHNSTON	EB-4706	GREENWAY ALONG BUFFALOE CREEK AND THE NEUSE RIVER. CONNECTS DOWNTOWN WITH NEIGHBORHOODS, PARKS AND SCHOOLS (3 MILES)	900	900													
UNDER CONSTRUCTION																	
CONGESTION MITIGATION PROJECTS																	
TRIANGLE J COUNCIL OF GOVERNMENTS CHATHAM DURHAM FRANKLIN GRANVILLE HARNETT JOHNSTON ORANGE	C-5102	TRIANGLE TRANSPORTATION DEMAND MANAGEMENT PROGRAM SERVICES FOR EMPLOYERS AND ORGANIZATIONS IN THE TRIANGLE OZONE NON-ATTAINMENT REGION. MARKETING AND OUTREACH.	3243		CMAQ N	340	A N	382	A N	343	A	N	371	A			
					O	N	85	A N	96	A N	86	A	N	93	A		
					CMAQ N	275	B N	304	B N	279	B	N	299	B			
					O	N	69	B N	76	B N	70	B	N	75	B		
A CAPITAL AREA MPO PARTICIPATION. B DURHAM-CHAPEL HILL-CARRBORO MPO PARTICIPATION.																	
ENHANCEMENT PROJECTS (LOCAL PROJECTS)																	
VARIOUS FRANKLIN GRANVILLE HARNETT JOHNSTON WAKE	EL-5100	PEDESTRIAN, BICYCLE, AND TRANSIT PROJECTS IN THE CAPITAL AREA METROPOLITAN PLANNING ORGANIZATION (CAMPO).	5250		STPDA C	600	C	600	C	600		C	600	C	600		
					C	C	150	C	150	C	150	C	150	C	150		
PLANNING, DESIGN, RIGHT OF WAY AND CONSTRUCTION BY OTHERS																	
HAZARD ELIMINATION PROJECTS																	
I-40 JOHNSTON	SF-4904B	MILE POST 18.9 TO MILE POST 29.6. INSTALL THERMOPLASTIC PAVEMENT MARKINGS.	205	205													
STRATEGIC HIGHWAY CORRIDOR																	
UNDER CONSTRUCTION																	

* INDICATES INTRASTATE PROJECT

COUNTY:		JOHNSTON	TYPE OF WORK / ESTIMATED COST IN THOUSANDS / PROJECT BREAK											
			TOTAL PROJ COST (THOU)	PRIOR YEARS COST (THOU)	FUNDING SOURCE	"DELIVERABLE STIP"			FISCAL YEARS					"UNFUNDED"
ROUTE/CITY COUNTY	ID NUMBER	LOCATION / DESCRIPTION (LENGTH)				FY 2009	FY 2010	FY 2011	FY 2012	FY 2013	FY 2014	FY 2015	FUTURE YEARS	
HAZARD ELIMINATION PROJECTS														
US 70 JOHNSTON	W-5123	SR 1929 (OAK STREET) TO SR 2305 (FIRETOWER ROAD). INSTALL MEDIAN BARRIER. (4.5 MILES)	550		HES			C 550						
STRATEGIC HIGHWAY CORRIDOR														
US 70 JOHNSTON	W-5107	SR 2305 (FIRETOWER ROAD) TO EAST OF SR 2310 (DAVIS MILL ROAD-STEVENSON CHAPEL ROAD). SAFETY IMPROVMENTS.	9168		HES		R 1000							
					HES		M 108							
					HES			C 4030	C 4030					
STRATEGIC HIGHWAY CORRIDOR														
US 301 JOHNSTON	SI-4803	NORTH OF SR 2141. RE-GRADE THE CREST VERTICAL CURVE.	495	495										
UNDER CONSTRUCTION														
PASSENGER RAIL PROJECTS														
AMTRAK ALAMANCE CABARRUS DURHAM EDGEcombe GUILFORD JOHNSTON MECKLENBURG NASH ROWAN WAKE WILSON	P-2908	CAPITAL AND OPERATIONS COST OF TRAIN 79/80 BETWEEN CHARLOTTE AND ROCKY MOUNT.	47795	30995	S(5)	O 2400	O 2400	O 2400	O 2400	O 2400	O 2400	O 2400		
STRATEGIC HIGHWAY CORRIDOR														
ROADSIDE ENVIRONMENTAL PROJECTS (REST AREA)														
I-40 JOHNSTON	K-5102	RENOVATION OF REST AREA PAIR-BUILDINGS, GROUNDS AND PARKING FACILITIES. BUILDING TO INCLUDE DUAL RESTROOMS AND ADA COMPLIANT FAMILY ROOM.												
STRATEGIC HIGHWAY CORRIDOR														

* INDICATES INTRASTATE PROJECT

COUNTY:		JOHNSTON		TYPE OF WORK / ESTIMATED COST IN THOUSANDS / PROJECT BREAK										FISCAL YEARS				
ROUTE/CITY	ID	LOCATION / DESCRIPTION	TOTAL PROJ COST	PRIOR YEARS COST	FUNDING	"DELIVERABLE STIP"				"DEVELOPMENTAL STIP"				"UNFUNDED"				
COUNTY	NUMBER	(LENGTH)	(THOU)	(THOU)	SOURCE	FY 2009	FY 2010	FY 2011				FY 2012	FY 2013	FY 2014	FY 2015	FUTURE YEARS		
ROADSIDE ENVIRONMENTAL PROJECTS (REST AREA)																		
I-40	K-5001	RENOVATION OF REST AREA PAIR BUILDINGS AND GROUNDS TO INCLUDE ADA COMPLIANT FAMILY RESTROOM AND UPGRADE FIXTURES AND FINISHES.	1000		IM							C	1000					
JOHNSTON																		
STRATEGIC HIGHWAY CORRIDOR																		
PUBLIC TRANSPORTATION PROJECTS																		
COUNTYWIDE	TJ-4950	PROVIDE OPERATING ASSISTANCE TO COUNTIES AND COMMUNITY TRANSPORTATION SYSTEMS TO MEET WORK FIRST AND EMPLOYMENT TRANSPORTATION NEEDS.	105		OAWF	O	15	O	15	O	15	O	15	O	15	O	15	
JOHNSTON																		
COUNTYWIDE	TL-4950	PROVIDE OPERATING ASSISTANCE FOR ADDITIONAL TRANSPORTATION SERVICES TO THE ELDERLY AND DISABLED.	532		EDTAP	O	76	O	76	O	76	O	76	O	76	O	76	
JOHNSTON																		
COUNTYWIDE	TR-4950	PROVIDE MAINTENANCE ASSISTANCE FOR COMMUNITY TRANSPORTATION SYSTEMS TO SERVE THE RURAL GENERAL PUBLIC.	567		RGP	O	81	O	81	O	81	O	81	O	81	O	81	
JOHNSTON																		

* INDICATES INTRASTATE PROJECT

COUNTY:		TYPE OF WORK / ESTIMATED COST IN THOUSANDS / PROJECT BREAK											
NASH		FISCAL YEARS											
ROUTE/CITY	ID	LOCATION / DESCRIPTION	TOTAL PROJ COST	PRIOR YEARS COST	FUNDING	"DELIVERABLE STIP"			"DEVELOPMENTAL STIP"				"UNFUNDED"
COUNTY	NUMBER	(LENGTH)	(THOU)	(THOU)	SOURCE	FY 2009	FY 2010	FY 2011	FY 2012	FY 2013	FY 2014	FY 2015	FUTURE YEARS
INTERSTATE PROJECTS													
I-95	I-3607	SR 1309 (MILEPOST 123) TO SR 1745 (MILEPOST 128). PAVEMENT REHABILITATION. (5.3 MILES)	10900		IM								C 10900
NASH													
WILSON													
STRATEGIC HIGHWAY CORRIDOR													
I-95	I-3102	NORTH OF SR 1524 IN NASH COUNTY TO SOUTH OF NC 561 (EXIT 160) IN HALIFAX COUNTY. PAVEMENT AND BRIDGE REHABILITATION. (17 MILES)	53733	27433	IM								C 26300 B
HALIFAX													
NASH													
A NORTH OF SR 1524 (RED OAK-BATTLEBORO ROAD) IN NASH COUNTY TO SOUTH OF NC 481 IN HALIFAX COUNTY - COMPLETE.													
B SOUTH OF NC 481 TO SOUTH OF NC 561 (EXIT 160).													
STRATEGIC HIGHWAY CORRIDOR													
I-95	I-3319	SR 1745 (MILEPOST 128) TO SR 1524 (MILEPOST 143). PAVEMENT REHABILITATION. (15 MILES)	52900		IM								C 23300 A
NASH					IM								C 29600 B
A SR 1745 (MILEPOST 128) TO SR 1700 (MILEPOST 135).													
B SR 1700 (MILEPOST 135) TO SR 1524 (MILEPOST 143).													
STRATEGIC HIGHWAY CORRIDOR													
I-95	I-5011	SOUTH CAROLINA STATE LINE TO VIRGINIA STATE LINE. TRAFFIC OPERATIONAL IMPROVEMENTS.	4000	4000									
CUMBERLAND													
HALIFAX													
HARNETT													
JOHNSTON													
NASH													
NORTHAMPTON													
ROBESON													
WILSON													
STRATEGIC HIGHWAY CORRIDOR													
UNDER CONSTRUCTION - FEDERAL HIGHWAY ADMINISTRATION CORRIDORS OF THE FUTURE GRANT													
I-95	I-4703	SOUTH OF WILSON COUNTY LINE (MILEPOST 124) TO THE TAR RIVER (MILEPOST 128). PAVEMENT REPAIR. (4 MILES)	3220	3220									
NASH													
WILSON													
STRATEGIC HIGHWAY CORRIDOR													
UNDER CONSTRUCTION													

* INDICATES INTRASTATE PROJECT

COUNTY:		NASH		TOTAL PROJ COST (THOU)		PRIOR YEARS COST (THOU)		FUNDING SOURCE		TYPE OF WORK / ESTIMATED COST IN THOUSANDS / PROJECT BREAK			FISCAL YEARS				"UNFUNDED" FUTURE YEARS	
ROUTE/CITY COUNTY	ID NUMBER	LOCATION / DESCRIPTION (LENGTH)								"DELIVERABLE STIP"			"DEVELOPMENTAL STIP"				"UNFUNDED" FUTURE YEARS	
										FY 2009	FY 2010	FY 2011	FY 2012	FY 2013	FY 2014	FY 2015		
RURAL PROJECTS																		
NEW ROUTE	R-2823	ROCKY MOUNT NORTHERN CONNECTOR, SR 1604 (HUNTER HILL ROAD) TO US 301.	70013	11033	STP	RG	485	RG	485	RG	485		RG	485	RG	485	RG	2183
NASH		WIDEN TO MULTI-LANES, PART ON NEW LOCATION. (4.5 MILES)			STP	CG	3948	CG	3948	CG	3948		CG	3948	CG	3948	CG	17766
					S(M)	C	4000	C	4000									
STRATEGIC HIGHWAY CORRIDOR																		
UNDER CONSTRUCTION - GARVEE BOND FUNDING \$40.4 MILLION; PAYBACK FY 2008-2019																		
SR 1544	R-3316	SR 1770 (SUNSET AVENUE) TO SR 1714 (BETHLEHEM ROAD). UPGRADE EXISTING ROADWAY. (1.5 MILES)	10750		STP												R 2500	
HALIFAX ROAD					STP												C 8250	
NASH																		
URBAN PROJECTS																		
I-95	U-5026	I-95 AT SR 1770 (SUNSET AVENUE). CONVERT GRADE SEPARATION TO AN INTERCHANGE.	15800	200	IM								R	700				
NASH					IM												C 14900	
STRATEGIC HIGHWAY CORRIDOR																		
PLANNING/DESIGN IN PROGRESS																		
ROCKY MOUNT	U-2561	NC 43, SR 1616 (COUNTRY CLUB ROAD) TO I-95. WIDEN TO MULTI-LANES WITH CURB AND GUTTER. (3.9 MILES)	14695	6695	STP												R 2000 C	
NASH					STP												C 6000 C	
A SR 1616 (COUNTRY CLUB DRIVE) TO WEST OF SR 1535 (PEELE ROAD) - COMPLETE.																		
B SR 1535 (PEELE ROAD) TO SR 1613 (WOODRUFF AVENUE) - COMPLETE.																		
C SR 1613 (WOODRUFF AVENUE) TO I-95.																		
ROCKY MOUNT	U-3621	SR 1604 (HUNTER HILL ROAD), SR 1613 (NORTH WINSTEAD AVENUE) TO NC 43-48 (BENVENUE ROAD). WIDEN TO MULTI-LANES. (2.4 MILES)	24524	1150	STP	M	74											
NASH					STP			C	5367	B	C	5367	B	C	5366	B		
					STP												R 1800 A	
					STP												C 5400 A	
A SR 1613 (NORTH WINSTEAD AVENUE) TO SR 1616 (COUNTRY CLUB ROAD).																		
B SR 1616 (COUNTRY CLUB ROAD) TO NC 43-48 (BENVENUE ROAD) - RIGHT OF WAY IN PROGRESS.																		
STRATEGIC HIGHWAY CORRIDOR																		
PLANNING/DESIGN IN PROGRESS																		
ROCKY MOUNT	U-3330	US 301 BYPASS, NC 43-48 (BENVENUE ROAD) TO SR 1836 (MAY DRIVE). ADD AN ADDITIONAL LANE IN EACH DIRECTION. (2.3 MILES)	15820	1320	STP								R	200				
NASH					STP												C 14300	
STRATEGIC HIGHWAY CORRIDOR																		
PLANNING/DESIGN IN PROGRESS																		

* INDICATES INTRASTATE PROJECT

COUNTY:		NASH		TOTAL PROJ COST:		PRIOR YEARS COST:		FUNDING SOURCE		TYPE OF WORK / ESTIMATED COST IN THOUSANDS / PROJECT BREAK			FISCAL YEARS				"UNFUNDED" FUTURE YEARS	
ROUTE/CITY COUNTY	ID NUMBER	LOCATION / DESCRIPTION (LENGTH)	(THOU)	(THOU)						"DELIVERABLE STIP"			"DEVELOPMENTAL STIP"					
										FY 2009	FY 2010	FY 2011	FY 2012	FY 2013	FY 2014	FY 2015		
URBAN PROJECTS																		
ROCKY MOUNT	U-5002	SR 1542-1555-1278 (AIRPORT ROAD),	17600															
EDGEcombe		US 301 BYPASS (WESLEYAN																
NASH		BOULEVARD) TO SR 1401 (TANNER																
		ROAD). WIDEN TO MULTI-LANES. (1.5																
		MILES)																
ROCKY MOUNT	U-4019	SR 1613 (NORTH WINSTEAD AVENUE),	17375	2075	STP					C	5100	C	5100	C	5100			
NASH		SR 1770 (SUNSET AVENUE) TO SR 1604																
		(HUNTER HILL ROAD). WIDEN TO MULTI-																
		LANES. (COORDINATE WITH R-2823) (1.7																
		MILES)																
STRATEGIC HIGHWAY CORRIDOR																		
RIGHT OF WAY AND PLANNING/DESIGN IN PROGRESS																		
ROCKY MOUNT	U-3331	SR 1616 (COUNTRY CLUB ROAD), US 64	17194	8194	STP	C	4500	C	4500									
NASH		BUSINESS TO SR 1541 (JEFFREYS ROAD).																
		WIDEN TO MULTI-LANES. (1.4 MILES)																
FEDERAL BRIDGE PROJECTS																		
RIGHT OF WAY AND PLANNING/DESIGN IN PROGRESS																		
US 301	B-5124	SWIFT CREEK. REPLACE BRIDGE	4670		FA													
NASH		NO. 141 AND BRIDGE NO. 151			FA													
SR 1001	B-4585	TOISNOT SWAMP. REPLACE BRIDGE	1250	150	NFA	R	100											
NASH		NO. 65 AND BRIDGE NO. 66			NFA					C	1000							
PURCHASE ORDER CONTRACT (POC)																		
SR 1004	B-3876	BASKET CREEK. REPLACE BRIDGE NO. 34	1848	1848														
NASH																		
UNDER CONSTRUCTION																		
SR 1101	B-3877	TURKEY CREEK. REPLACE BRIDGE NO. 52	1456	1456														
NASH																		
UNDER CONSTRUCTION																		
SR 1131	B-4209	TURKEY CREEK. REPLACE BRIDGE NO. 17	920	920														
NASH																		
UNDER CONSTRUCTION																		
SR 1145	B-5108	SAPONY CREEK. REPLACE BRIDGE NO. 26	1430		NFA								R	130				
NASH					NFA									C	1300			

* INDICATES INTRASTATE PROJECT

COUNTY:		NASH		TOTAL PROJ COST (THOU)		PRIOR YEARS COST (THOU)		FUNDING SOURCE		TYPE OF WORK / ESTIMATED COST IN THOUSANDS / PROJECT BREAK				FISCAL YEARS				"UNFUNDED" FUTURE YEARS	
ROUTE/CITY COUNTY		ID NUMBER	LOCATION / DESCRIPTION (LENGTH)			"DELIVERABLE STIP"				"DEVELOPMENTAL STIP"									
						FY 2009	FY 2010	FY 2011		FY 2012	FY 2013	FY 2014	FY 2015						
FEDERAL BRIDGE PROJECTS																			
SR 1145 NASH		B-4938	LITTLE SAPONY CREEK. REPLACE BRIDGE NO. 25	845		NFA													
						NFA													
SR 1151 NASH		B-4210	TURKEY CREEK. REPLACE BRIDGE NO. 95	1131	1131														
UNDER CONSTRUCTION																			
SR 1302 NASH		B-4586	STONEY CREEK. REPLACE BRIDGE NO. 143	1996	70	NFA													
						NFA													
						NFA													
SR 1316 SR 1612 FRANKLIN NASH		B-4587	CYPRESS CREEK. REPLACE BRIDGE NO. 82	1360	210	NFA	C	1150											
RIGHT OF WAY IN PROGRESS																			
SR 1433 NASH		B-4939	BASKET CREEK. REPLACE BRIDGE NO. 156	1463		NFA													
						NFA													
						NFA													
SR 1544 NASH		B-4211	TAR RIVER. REPLACE BRIDGE NO. 56	3896	200	NFA			R	160									
						NFA			U	136									
						NFA					C	3400							
SR 1670 NASH		B-4588	STONEY CREEK. REPLACE BRIDGE NO. 1	1096	200	NFA			R	70									
						NFA			U	25									
						NFA			M	1									
						NFA					C	800							

* INDICATES INTRASTATE PROJECT

COUNTY:		NASH		TOTAL PROJ COST (THOU)		PRIOR YEARS COST (THOU)		FUNDING SOURCE		TYPE OF WORK / ESTIMATED COST IN THOUSANDS / PROJECT BREAK			FISCAL YEARS					"UNFUNDED" FUTURE YEARS
ROUTE/CITY COUNTY	ID NUMBER	LOCATION / DESCRIPTION (LENGTH)								"DELIVERABLE STIP"			"DEVELOPMENTAL STIP"					
										FY 2009	FY 2010	FY 2011	FY 2012	FY 2013	FY 2014	FY 2015		
FEDERAL BRIDGE PROJECTS																		
SR 1945	B-4589	TOISNOT SWAMP.	916	200	NFA	R	11											
NASH		REPLACE BRIDGE NO. 69			NFA	U	5											
					NFA			C	700									
MITIGATION PROJECTS																		
VARIOUS	EE-4904	ECOSYSTEM ENHANCEMENT PROGRAM	21431	21431														
EDGEcombe		FOR DIVISION 4 PROJECT MITIGATION.																
HALIFAX																		
JOHNSTON																		
NASH																		
WAYNE																		
WILSON																		
IN PROGRESS																		
BICYCLE AND PEDESTRIAN PROJECTS																		
ROCKY MOUNT	EB-5104	RAIL TO TRAIL PROJECT.																
NASH																		
SCHEDULED FOR FEASIBILITY STUDY																		
CONGESTION MITIGATION PROJECTS																		
ROCKY MOUNT	C-4970	INTERSECTION IMPROVEMENTS AT	332	57	CMAQ			C	60	D								
EDGEcombe		VARIOUS LOCATIONS IN ROCKY MOUNT.			L			C	15	D								
NASH					CMAQ			C	160	E								
					L			C	40	E								
A RALEIGH STREET AND EAST GRAND AVENUE-FAIRFIELD ROAD - UNDER CONSTRUCTION. B ATLANTIC AVENUE AND THOMAS STREET - UNDER CONSTRUCTION. C GEORGE STREET AND TARBORO STREET - UNDER CONSTRUCTION. D BENVENUE ROAD AND TIFFANY BOULEVARD. E SUNSET AVENUE AND BUCK LEONARD BOULEVARD.																		
ROCKY MOUNT	C-4969	CONSTRUCT SIDEWALKS AT VARIOUS	809	309	CMAQ	C	204	B										
EDGEcombe		LOCATIONS IN ROCKY MOUNT.			L	C	51	B										
NASH					CMAQ			C	196	C								
					L			C	49	C								
A GRAND AVENUE, CHURCH STREET, PEACHTREE STREET, GRACE STREET AND SUNSET AVENUE - UNDER CONSTRUCTION B SUNSET AVENUE, OLD WILSON ROAD AND RALEIGH ROAD. C SUNSET AVENUE, RALEIGH ROAD, GRACE STREET AND FAIRVIEW ROAD.																		

* INDICATES INTRASTATE PROJECT

COUNTY:		NASH		TOTAL PROJ COST (THOU)		PRIOR YEARS COST (THOU)		FUNDING SOURCE		TYPE OF WORK / ESTIMATED COST IN THOUSANDS / PROJECT BREAK											
ROUTE/CITY COUNTY		ID NUMBER	LOCATION / DESCRIPTION (LENGTH)			"DELIVERABLE STIP"						"DEVELOPMENTAL STIP"						"UNFUNDED"			
						FY 2009	FY 2010	FY 2011		FY 2012	FY 2013	FY 2014	FY 2015	FUTURE YEARS							
ENHANCEMENT PROJECTS																					
ROCKY MOUNT		E-4992	DOWNTOWN REDEVELOPMENT PROJECT.	4701	3611	HP	C	872													
EDGEcombe						C	C	218													
NASH																					
UNDER CONSTRUCTION																					
HAZARD ELIMINATION PROJECTS																					
US 301		W-5108	NORTH OF SR 1845 TO BURROWS STREET. SAFETY IMPROVEMENTS. (6.6 MILES)	1125		HES				C	1125										
NASH																					
STRATEGIC HIGHWAY CORRIDOR																					
PASSENGER RAIL PROJECTS																					
AMTRAK		P-2908	CAPITAL AND OPERATIONS COST OF TRAIN 79/80 BETWEEN CHARLOTTE AND ROCKY MOUNT.	47795	30995	S(5)	O	2400		O	2400		O	2400							
ALAMANCE																					
CABARRUS																					
DURHAM																					
EDGEcombe																					
GUILFORD																					
JOHNSTON																					
MECKLENBURG																					
NASH																					
ROWAN																					
WAKE																					
WILSON																					
STRATEGIC HIGHWAY CORRIDOR																					
IN PROGRESS																					
ROCKY MOUNT		Z-4004G	HOWELL STREET AT NASH COUNTY RAILROAD CROSSING 626 204T. SAFETY IMPROVEMENTS.	114	114																
NASH																					
FUNDED - CONSTRUCTION NOT AUTHORIZED																					
ROCKY MOUNT		Z-4004H	TILLERY STREET AT NASH COUNTY RAILROAD CROSSING 626 205A. SAFETY IMPROVEMENTS.	75	75																
NASH																					
FUNDED - CONSTRUCTION NOT AUTHORIZED																					

* INDICATES INTRASTATE PROJECT

COUNTY:		NASH		TOTAL PROJ COST (THOU)		PRIOR YEARS COST (THOU)		FUNDING SOURCE		TYPE OF WORK / ESTIMATED COST IN THOUSANDS / PROJECT BREAK			FISCAL YEARS					"UNFUNDED" FUTURE YEARS	
ROUTE/CITY COUNTY	ID NUMBER	LOCATION / DESCRIPTION (LENGTH)								"DELIVERABLE STIP"			"DEVELOPMENTAL STIP"						
										FY 2009	FY 2010	FY 2011	FY 2012	FY 2013	FY 2014	FY 2015			
ROADSIDE ENVIRONMENTAL PROJECTS (REST AREA)																			
I-95 NASH	K-4903	RENOVATION OF REST AREA PAIR-BUILDINGS, GROUNDS AND PARKING FACILITIES. BUILDINGS TO INCLUDE DUAL RESTROOMS AND ADA COMPLIANT FAMILY RESTROOM.	2663	2663															
STRATEGIC HIGHWAY CORRIDOR																			
PUBLIC TRANSPORTATION PROJECTS																			
COUNTYWIDE NASH	TJ-4963	PROVIDE OPERATING ASSISTANCE TO COUNTIES AND COMMUNITY TRANSPORTATION SYSTEMS TO MEET WORK FIRST AND EMPLOYMENT TRANSPORTATION NEEDS.	49		OAWF	O	7	O	7	O	7	O	7	O	7	O	7		
COUNTYWIDE NASH	TL-4963	PROVIDE OPERATING ASSISTANCE FOR ADDITIONAL TRANSPORTATION SERVICES TO THE ELDERLY AND DISABLED.	441		EDTAP	O	63	O	63	O	63	O	63	O	63	O	63		
COUNTYWIDE NASH	TR-4963	PROVIDE MAINTENANCE ASSISTANCE FOR COMMUNITY TRANSPORTATION SYSTEMS TO SERVE THE RURAL GENERAL PUBLIC.	301		RGP	O	43	O	43	O	43	O	43	O	43	O	43		
ROCKY MOUNT EDGECOMBE NASH	TA-4909	PARATRANSIT VANS.	106		FUZ	CP	84												
					L	CP	11												
					STAT	CP	11												
ROCKY MOUNT EDGECOMBE NASH	TD-4910	MINI TRANSIT STOPS IN COMMERCIAL AREAS.	80		FUZ	CP	64												
					L	CP	8												
					STAT	CP	8												
ROCKY MOUNT EDGECOMBE NASH	TD-4718	REGIONAL TRANSFER / ADMIN. FACILITY.	2500		FED	CP	2000												
					L	CP	250												
					STAT	CP	250												
UNFUNDED PROJECT																			

* INDICATES INTRASTATE PROJECT

TYPE OF WORK / ESTIMATED COST IN THOUSANDS / PROJECT BREAK

COUNTY:	NASH		TOTAL PROJ COST (THOU)	PRIOR YEARS COST (THOU)	FUNDING SOURCE	"DELIVERABLE STIP"						FISCAL YEARS					"DEVELOPMENTAL STIP"				"UNFUNDED"		
ROUTE/CITY	ID	LOCATION / DESCRIPTION				FY 2009	FY 2010	FY 2011						FY 2012	FY 2013	FY 2014	FY 2015				FUTURE YEARS		
COUNTY	NUMBER	(LENGTH)																					
PUBLIC TRANSPORTATION PROJECTS																							
ROCKY MOUNT	TG-4785	ROUTINE CAPITAL ITEMS, PREVENTIVE	1750		FUZ	CP	200		CP	200		CP	200		CP	200		CP	200				
EDGEcombe		MAINTENANCE, ADA EXPENSES.			L	CP	50		CP	50		CP	50		CP	50		CP	50				
NASH																							
ROCKY MOUNT	TO-4744	FEDERAL OPERATING ASSISTANCE	6846		FUZ	O	376		O	376		O	376		O	376		O	376				
EDGEcombe		AND STATE MAINTENANCE.			L	O	301		O	301		O	301		O	301		O	301				
NASH					SMAP	O	301		O	301		O	301		O	301		O	301				

COUNTY:		WAYNE	TOTAL PRIOR		TYPE OF WORK / ESTIMATED COST IN THOUSANDS / PROJECT BREAK												FISCAL YEARS							
ROUTE/CITY		ID	LOCATION / DESCRIPTION	PROJ	YEARS	"DELIVERABLE STIP"								"DEVELOPMENTAL STIP"								"UNFUNDED"		
COUNTY	NUMBER		(LENGTH)	COST	COST	FUNDING	FY 2009		FY 2010		FY 2011		FY 2012		FY 2013		FY 2014		FY 2015		FUTURE YEARS			
RURAL PROJECTS																								
US 70	R-2554*		GOLDSBORO BYPASS, WEST OF NC 581	299960	43039	NHS	CG	6767	BA	CG	6767	BA	CG	6767	BA	CG	6767	BA	CG	6767	BA	CG	30452	BA
LENOIR			IN WAYNE COUNTY TO EAST OF SR 1323			T																C	75100	A
WAYNE			(PROMISE LAND ROAD) IN LENOIR			T																R	10000	BB
			COUNTY. FOUR LANE DIVIDED FREEWAY			T																C	34000	BB
			ON NEW LOCATION. (20.5 MILES)			T																C	60000	C
A WEST OF NC 581 TO EAST OF SR 1300 (SALEM CHURCH ROAD) - RIGHT OF WAY IN PROGRESS.																								
BA EAST OF SR 1300 (SALEM CHURCH ROAD) TO EAST OF SR 1556 (WAYNE MEMORIAL DRIVE) - UNDER CONSTRUCTION.																								
BB EAST OF SR 1556 (WAYNE MEMORIAL DRIVE) TO WEST OF SR 1714 (CREEK ROAD).																								
C WEST OF SR 1714 (CREEK ROAD) TO EAST OF SR 1323 (PROMISE LAND ROAD) - RIGHT OF WAY COMPLETE.																								
STRATEGIC HIGHWAY CORRIDOR																								
UNDER CONSTRUCTION - SECTION BA - GARVEE BOND FUNDING \$61.7 MILLION; PAYBACK FY 2008 - FY 2019																								
US 64, US 70,	R-4418		NATIONAL HIGHWAY SYSTEM GUARD-	357	357																			
US 117, US 158,			RAIL REHABILITATION. UPGRADE																					
US 264			SUB-STANDARD GUARDRAIL, END																					
EDGECOMBE			TREATMENTS AND BRIDGE ANCHOR																					
HALIFAX			UNITS.																					
JOHNSTON																								
WAYNE																								
WILSON																								
STRATEGIC HIGHWAY CORRIDOR																								
UNDER CONSTRUCTION																								
URBAN PROJECTS																								
GOLDSBORO	U-4753		SR 1556 (WAYNE MEMORIAL DRIVE),	13700		STP																R	4400	
WAYNE			SR 1003 (NEW HOPE ROAD) TO			STP																C	9300	
			PROPOSED US 70 BYPASS. WIDEN																					
			TO MULTI-LANES. (0.9 MILE)																					
GOLDSBORO	U-5016		GOLDSBORO SIGNAL SYSTEM.	9356	356	STP							C	3555										
WAYNE						C							C	945										
						O	C	4500																
CONSTRUCTION BY CITY OF GOLDSBORO - FY 2011 AMOUNT SHOWN IS PAYBACK TO CITY																								
GOLDSBORO	U-4407		US 70 BUSINESS (ASH STREET), SR 1579	28000		STP																R	16500	
WAYNE			(BERKELEY BOULEVARD) TO US 70			STP																C	11500	
			BYPASS. WIDEN TO MULTI-LANES. (1.8																					
			MILES)																					

* INDICATES INTRASTATE PROJECT

COUNTY:		WAYNE	TOTAL PROJ COST (THOU)		PRIOR YEARS COST (THOU)	FUNDING SOURCE	TYPE OF WORK / ESTIMATED COST IN THOUSANDS / PROJECT BREAK			FISCAL YEARS						
ROUTE/CITY COUNTY	ID NUMBER	LOCATION / DESCRIPTION (LENGTH)					"DELIVERABLE STIP"			"DEVELOPMENTAL STIP"				"UNFUNDED"		
							FY 2009	FY 2010	FY 2011	FY 2012	FY 2013	FY 2014	FY 2015	FUTURE YEARS		
URBAN PROJECTS																
GOLDSBORO WAYNE	U-3611	SR 1003 (NEW HOPE ROAD), SR 1556 (WAYNE MEMORIAL DRIVE) TO SR 1713 (MILLER'S CHAPEL ROAD). WIDEN TO MULTI-LANES. (5.1 MILES)	28100			STP									R 8500	
						STP									C 19600	
GOLDSBORO WAYNE	U-3609	US 13 (BERKELEY BOULEVARD), SR 1560 (ROYAL AVENUE) TO NORTH OF SR 1705 (HOOD SWAMP ROAD). WIDEN TO MULTI-LANES. (3 MILES)	17000	500		STP				R 1000	A				C 3850 A	
						STP									R 4000 B	
						STP									C 7650 B	
A SR 1560 (ROYAL AVENUE) TO SR 1003 (NEW HOPE ROAD).																
B SR 1003 (NEW HOPE ROAD) TO NORTH OF SR 1705 (HOOD SWAMP ROAD).																
PLANNING/DESIGN IN PROGRESS																
MOUNT OLIVE GOLDSBORO WAYNE	U-3125	US 117, NC 55 TO US 117 RELOCATION SOUTH OF US 70. UPGRADE ROADWAY TO FREEWAY STANDARDS, PART ON NEW LOCATION. (12.8 MILES)	133200			NHS									R 26500	
						NHS									C 106700	
STRATEGIC HIGHWAY CORRIDOR																
GOLDSBORO WAYNE	U-2714	US 117 ALTERNATE, US 70 BYPASS TO BELFAST. WIDEN ROADWAY AND/ OR MAKE SAFETY IMPROVEMENTS. (3.5 MILES)	16425			STP									R 5500	
						STP									C 10925	
FEDERAL BRIDGE PROJECTS																
US 70 BUSINESS WAYNE	B-4838	SCL RAILROAD. REPLACE BRIDGE NO. 20	5575			FA									R 500	
						FA									C 5075	
SR 1006 WAYNE	B-4839	THOROUGHFARE SWAMP. REPLACE BRIDGE NO. 96	1100			NFA									R 100	
						NFA									C 1000	
SR 1009 WAYNE	B-4941	TOWN CREEK. REPLACE BRIDGE NO. 93	551			NFA									R 50	
						NFA									M 1	
						NFA									C 500	
SR 1117 WAYNE	B-4840	THUNDER SWAMP. REPLACE BRIDGE NO. 264	856			NFA									R 80	
						NFA									M 1	
						NFA									C 775	

* INDICATES INTRASTATE PROJECT

COUNTY:		WAYNE		TOTAL PROJ COST (THOU)		PRIOR YEARS COST (THOU)		FUNDING SOURCE		TYPE OF WORK / ESTIMATED COST IN THOUSANDS / PROJECT BREAK			FISCAL YEARS				"UNFUNDED" FUTURE YEARS	
ROUTE/CITY COUNTY	ID NUMBER	LOCATION / DESCRIPTION (LENGTH)								"DELIVERABLE STIP"			"DEVELOPMENTAL STIP"					
										FY 2009	FY 2010	FY 2011	FY 2012	FY 2013	FY 2014	FY 2015		
FEDERAL BRIDGE PROJECTS																		
SR 1140	B-4527	BEAR CREEK. REPLACE BRIDGE NO. 26	1016	50	NFA													R 90
SR 1705					NFA													M 1
GREENE					NFA													C 875
WAYNE																		
SR 1222	B-3538	NEUSE RIVER OVERFLOW. REPLACE BRIDGE NO. 296	2356	2356														
WAYNE																		
UNDER CONSTRUCTION																		
SR 1227	B-4841	BEAVERDAM CREEK. REPLACE BRIDGE NO. 215	611	60	NFA							R 50						
WAYNE					NFA							M 1						
					NFA								C 500					
SR 1353	B-4842	GREAT SWAMP. REPLACE BRIDGE NO. 45	1401		NFA													R 125
WAYNE					NFA													M 1
					NFA													C 1275
SR 1502	B-4844	NORTHEAST CAPE FEAR RIVER. REPLACE BRIDGE NO. 117	3660	360	NFA													R 300
SR 1958					NFA													C 3000
DUPLIN																		
WAYNE																		
SR 1532	B-4671	NAHUNTA SWAMP. REPLACE BRIDGE NO. 35	1260	210	NFA	C	1050											
WAYNE																		
RIGHT OF WAY IN PROGRESS - PURCHASE ORDER CONTRACT (POC)																		
SR 1537	B-4672	NAHUNTA SWAMP. REPLACE BRIDGE NO. 37	713	150	NFA	R	50											
WAYNE					NFA	U	10											
					NFA	M	3											
					NFA			C	500									
SR 1575	B-4940	EXUM MILL BRANCH. REPLACE BRIDGE NO. 25	1625		NFA													R 150
WAYNE					NFA													C 1475

* INDICATES INTRASTATE PROJECT

COUNTY:		WAYNE	TOTAL PROJ COST (THOU)		PRIOR YEARS COST (THOU)	FUNDING SOURCE	TYPE OF WORK / ESTIMATED COST IN THOUSANDS / PROJECT BREAK						FISCAL YEARS					"UNFUNDED" FUTURE YEARS	
ROUTE/CITY/COUNTY	ID NUMBER	LOCATION / DESCRIPTION (LENGTH)					"DELIVERABLE STIP"			"DEVELOPMENTAL STIP"									
							FY 2009	FY 2010	FY 2011				FY 2012	FY 2013	FY 2014	FY 2015			
FEDERAL BRIDGE PROJECTS																			
SR 1702 WAYNE	B-4942	WEST BEAR CREEK. REPLACE BRIDGE NO. 121	825		NFA													R 75	
					NFA													C 750	
SR 1719 WAYNE	B-4843	BEAR CREEK. REPLACE BRIDGE NO. 15	1100		NFA									R 100					
					NFA										C 1000				
SR 1728 WAYNE	B-4673	WALNUT CREEK. REPLACE BRIDGE NO. 120	864	150	NFA			R 60											
					NFA			U 33											
					NFA			M 21											
					NFA					C 600									
SR 1915 WAYNE	B-5104	SLEEPY CREEK. REPLACE BRIDGE NO. 98	550		FA								R 50						
					FA									C 500					
SR 1918 WAYNE	B-4321	CREEK. REPLACE BRIDGE NO. 17	1600	1600															
UNDER CONSTRUCTION																			
MITIGATION PROJECTS																			
VARIOUS EDGECOMBE HALIFAX JOHNSTON NASH WAYNE WILSON	EE-4904	ECOSYSTEM ENHANCEMENT PROGRAM FOR DIVISION 4 PROJECT MITIGATION.	21431	21431															
IN PROGRESS																			
ENHANCEMENT PROJECTS																			
GOLDSBORO WAYNE	E-4754	ON-ROAD BICYCLE PILOT PROJECT AT BERKLEY BOULEVARD AND PARKWAY DRIVE INTERSECTION.	116	116															
UNDER CONSTRUCTION																			
MOUNT OLIVE WAYNE	E-4921	NORTHWEST CENTER STREET, JAMES STREET TO JOHN STREET. LANDSCAPING.	260	260															
UNDER CONSTRUCTION																			

* INDICATES INTRASTATE PROJECT

COUNTY:		WAYNE	TOTAL PROJ COST (THOU)		PRIOR YEARS COST (THOU)	FUNDING SOURCE	TYPE OF WORK / ESTIMATED COST IN THOUSANDS / PROJECT BREAK					FISCAL YEARS						
ROUTE/CITY COUNTY		ID NUMBER	LOCATION / DESCRIPTION (LENGTH)				"DELIVERABLE STIP"					"DEVELOPMENTAL STIP"					"UNFUNDED"	
							FY 2009	FY 2010	FY 2011		FY 2012	FY 2013	FY 2014	FY 2015	FUTURE YEARS			
ENHANCEMENT PROJECTS																		
MOUNT OLIVE WAYNE		E-4755	RELOCATION AND RENOVATION OF THE MOUNT OLIVE RAILROAD DEPOT.	98	98													
UNDER CONSTRUCTION																		
HAZARD ELIMINATION PROJECTS																		
US 70 WAYNE		W-5010	SR 1234 (EBENEZER CHURCH ROAD- CAPPS BRIDGE ROAD) AND WEST OF SR 1234. SAFETY IMPROVEMENTS.	1265	115	HES	C	1150										
STRATEGIC HIGHWAY CORRIDOR																		
US 117 ALTERNATE/ US 70 WAYNE		W-5124	US 117 ALTERNATE, EAST OF US 117 BUSINESS TO US 70. US 70, US 117 ALTERNATE TO SR 1711 (OAK FOREST ROAD). INSTALL MEDIAN BARRIER. (5.8 MILES)	625		HES			C	625								
STRATEGIC HIGHWAY CORRIDOR																		
PUBLIC TRANSPORTATION PROJECTS																		
GOLDSBORO-WAYNE		TA-4762	REPLACEMENT BUSES.	2221		FUZ	CP	291		CP	581		CP	966				
TRANSPORTATION			1 - FY 2009			L	CP	32		CP	63		CP	108				
AUTHORITY			2 - FY 2010			STAT	CP	28		CP	56		CP	96				
WAYNE			2 - FY 2011															
GOLDSBORO-WAYNE		TA-4908	2 - EXPANSION BUSES.	650		FED	CP	520										
TRANSPORTATION						L	CP	65										
AUTHORITY						STAT	CP	65										
WAYNE																		
UNFUNDED PROJECT																		
GOLDSBORO/WAYNE		TD-5100	TRANSIT FACILITY--PLANNING / PE, DESIGN, LAND ACQUISITION, CONSTRUCTION.	319		FUZ	CP	255										
TRANSPORTATION						L	CP	32										
AUTHORITY						STAT	CP	32										
WAYNE																		
GOLDSBORO/WAYNE		TD-5102	UNION STATION (OFFICE AND TRANSFER).	3000		FED	CP	2400										
TRANSPORTATION						L	CP	300										
AUTHORITY						STAT	CP	300										
WAYNE																		
UNFUNDED PROJECT																		

* INDICATES INTRASTATE PROJECT

COUNTY:	WAYNE		TOTAL PROJ COST (THOU)	PRIOR YEARS COST (THOU)	FUNDING SOURCE	<u>"DELIVERABLE STIP"</u>						<u>"DEVELOPMENTAL STIP"</u>								<u>"UNFUNDED"</u>	
ROUTE/CITY COUNTY	ID NUMBER	LOCATION / DESCRIPTION (LENGTH)				FY 2009	FY 2010	FY 2011				FY 2012	FY 2013	FY 2014	FY 2015	FUTURE YEARS					
<u>PUBLIC TRANSPORTATION PROJECTS</u>																					
GOLDSBORO-WAYNE	TD-5101	OPERATION-MAINTENANCE FACILITY.	3000		FED CP 2400																
TRANSPORTATION AUTHORITY WAYNE					L CP 300																
					STAT CP 300																
UNFUNDLED PROJECT																					
GOLDSBORO-WAYNE	TG-4752	ROUTINE CAPITAL ITEMS, PREVENTIVE MAINTENANCE, ADA EXPENSES.	1325		FUZ CP 212	CP 212	CP 212					CP 212	CP 212								
TRANSPORTATION AUTHORITY WAYNE					L CP 53	CP 53	CP 53					CP 53	CP 53								
GOLDSBORO-WAYNE	TO-4719	FEDERAL OPERATING ASSISTANCE AND STATE MAINTENANCE.	3000		FUZ O 300	O 300	O 300					O 300	O 300								
TRANSPORTATION AUTHORITY WAYNE					L O 150	O 150	O 150					O 150	O 150								
					SMAP O 150	O 150	O 150					O 150	O 150								
COUNTYWIDE WAYNE	TJ-4995	PROVIDE OPERATING ASSISTANCE TO COUNTIES AND COMMUNITY TRANSPORTATION SYSTEMS TO MEET WORK FIRST AND EMPLOYMENT TRANSPORTATION NEEDS.	91		OAWF O 13	O 13	O 13					O 13	O 13	O 13	O 13						
COUNTYWIDE WAYNE	TL-4995	PROVIDE OPERATING ASSISTANCE FOR ADDITIONAL TRANSPORTATION SERVICES TO THE ELDERLY AND DISABLED.	490		EDTAP O 70	O 70	O 70					O 70	O 70	O 70	O 70						
COUNTYWIDE WAYNE	TR-4995	PROVIDE MAINTENANCE ASSISTANCE FOR COMMUNITY TRANSPORTATION SYSTEMS TO SERVE THE RURAL GENERAL PUBLIC.	378		RGP O 54	O 54	O 54					O 54	O 54	O 54	O 54						

COUNTY:		WILSON		TYPE OF WORK / ESTIMATED COST IN THOUSANDS / PROJECT BREAK										
ROUTE/CITY		ID NUMBER	LOCATION / DESCRIPTION (LENGTH)	TOTAL PROJ COST (THOU)	PRIOR YEARS COST (THOU)	FUNDING SOURCE	<u>"DELIVERABLE STIP"</u>			FISCAL YEARS				<u>"UNFUNDED"</u> FUTURE YEARS
COUNTY							FY 2009	FY 2010	FY 2011	FY 2012	FY 2013	FY 2014	FY 2015	
INTERSTATE PROJECTS														
I-95		I-4703	SOUTH OF WILSON COUNTY LINE (MILEPOST 124) TO THE TAR RIVER (MILEPOST 128). PAVEMENT REPAIR. (4 MILES)	3220	3220									
NASH														
WILSON														
STRATEGIC HIGHWAY CORRIDOR						UNDER CONSTRUCTION								
I-95		I-3607	SR 1309 (MILEPOST 123) TO SR 1745 (MILEPOST 128). PAVEMENT REHABILITATION. (5.3 MILES)	10900		IM								C 10900
NASH														
WILSON														
STRATEGIC HIGHWAY CORRIDOR														
I-95		I-3605	US 301 (MILEPOST 107) IN JOHNSTON COUNTY TO SR 1116 (MILEPOST 115) IN WILSON COUNTY. PAVEMENT REHABILITATION. (8 MILES)	21169	21169									
JOHNSTON														
WILSON														
STRATEGIC HIGHWAY CORRIDOR						UNDER CONSTRUCTION								
I-95		I-5011	SOUTH CAROLINA STATE LINE TO VIRGINIA STATE LINE. TRAFFIC OPERATIONAL IMPROVEMENTS.	4000	4000									
CUMBERLAND														
HALIFAX														
HARNETT														
JOHNSTON														
NASH														
NORTHAMPTON														
ROBESON														
WILSON														
STRATEGIC HIGHWAY CORRIDOR						UNDER CONSTRUCTION - FEDERAL HIGHWAY ADMINISTRATION CORRIDORS OF THE FUTURE GRANT								

* INDICATES INTRASTATE PROJECT

COUNTY:		WILSON		TOTAL PROJ COST (THOU)		PRIOR YEARS COST (THOU)		FUNDING SOURCE		TYPE OF WORK / ESTIMATED COST IN THOUSANDS / PROJECT BREAK			FISCAL YEARS				"UNFUNDED" FUTURE YEARS	
ROUTE/CITY COUNTY	ID NUMBER	LOCATION / DESCRIPTION (LENGTH)								"DELIVERABLE STIP"			"DEVELOPMENTAL STIP"					
										FY 2009	FY 2010	FY 2011	FY 2012	FY 2013	FY 2014	FY 2015		
RURAL PROJECTS																		
US 64, US 70, US 117, US 158, US 264 EDGEcombe HALIFAX JOHNSTON WAYNE WILSON	R-4418	NATIONAL HIGHWAY SYSTEM GUARD-RAIL REHABILITATION. UPGRADE SUB-STANDARD GUARDRAIL, END TREATMENTS AND BRIDGE ANCHOR UNITS.	357	357														
STRATEGIC HIGHWAY CORRIDOR																		
US 264 WILSON	R-4737	US 264 BYPASS AT SR 1602 (OLD STANTONSBURG ROAD). CONVERT GRADE SEPARATION TO A MODIFIED DIAMOND INTERCHANGE WITH LOOPS AND RAMPS ON WEST SIDE.	500	500														
STRATEGIC HIGHWAY CORRIDOR																		
NC 58 GREENE LENOIR WILSON	R-3102	KINSTON TO WILSON. CONSTRUCT A FREEWAY ON NEW LOCATION. (35 MILES)	297000															
PROGRAMMED FOR PLANNING AND ENVIRONMENTAL STUDY ONLY - PLANNING/DESIGN IN PROGRESS																		
STP																		
STP																		
R 79000																		
C 218000																		
URBAN PROJECTS																		
WILSON WILSON	U-3470	NORTHERN LOOP, NC 58 (NASH STREET) TO US 301 INTERCHANGE AT SR 1436 (ROSEBUD CHURCH ROAD). MULTI-LANES ON NEW LOCATION. (4.5 MILES)																
PROGRAMMED FOR PLANNING AND ENVIRONMENTAL STUDY ONLY																		
WILSON WILSON	U-3471	SR 1606 (BLACK CREEK ROAD), US 264 BYPASS TO US 301-264 ALTERNATE (WARD BOULEVARD). WIDEN TO MULTI-LANES. (2.3 MILES)	11100															
STP																		
STP																		
R 3000																		
C 8100																		
WILSON WILSON	U-3823	SR 1158 (AIRPORT BOULEVARD), NORTH OF NC 42 TO US 264 ALTERNATE. WIDEN TO MULTI-LANES. (2 MILES)	15631	15631														
A NORTH OF NC 42 WEST TO SOUTH OF US 264 ALTERNATE - UNDER CONSTRUCTION.																		
B SOUTH OF US 264 ALTERNATE TO NORTH OF US 264 ALTERNATE - UNDER CONSTRUCTION.																		

* INDICATES INTRASTATE PROJECT

COUNTY:		WILSON		TOTAL PROJ COST (THOU)		PRIOR YEARS COST (THOU)		FUNDING SOURCE		TYPE OF WORK / ESTIMATED COST IN THOUSANDS / PROJECT BREAK			FISCAL YEARS				"UNFUNDED" FUTURE YEARS	
ROUTE/CITY-COUNTY	ID NUMBER	LOCATION / DESCRIPTION (LENGTH)								"DELIVERABLE STIP"			"DEVELOPMENTAL STIP"					
										FY 2009	FY 2010	FY 2011	FY 2012	FY 2013	FY 2014	FY 2015		
FEASIBILITY STUDIES																		
WILSON	FS-0204E	SR 1001 (LAMM ROAD), US 264 TO NOVAPHARM BOULEVARD. WIDEN TO MULTI-LANES. (2.3 MILES)																
WILSON																		
FEASIBILITY STUDY IN PROGRESS BY DIVISION																		
FEDERAL BRIDGE PROJECTS																		
NC 42	B-4678	US 301. REPLACE BRIDGE NO. 68	4527	52	FA												R 400	
WILSON					FA												C 4075	
SR 1001	B-4326	BLOOMERY SWAMP. REPLACE BRIDGE NO. 79	1463	1463														
WILSON																		
UNDER CONSTRUCTION																		
SR 1163	B-4679	SWAMP. REPLACE BRIDGE NO. 66	553	26	NFA								R 48					
WILSON					NFA								M 4					
					NFA									C 475				
SR 1163	B-5126	SWAMP. REPLACE BRIDGE NO. 65	575		NFA									R 50				
WILSON					NFA										C 525			
SR 1507	B-4680	WHITEOAK SWAMP. REPLACE BRIDGE NO. 122	772	150	NFA	R	10											
WILSON					NFA	U	110											
					NFA	M	2											
					NFA					C 500								
SR 1531	B-4681	LITTLE CONTENTNEA CREEK. REPLACE BRIDGE NO. 119	595	45	NFA											R 50		
WILSON					NFA												C 500	
SR 1628	B-4682	CONTENTNEA CREEK. REPLACE BRIDGE NO. 2	1819	319	FA	C	1500											
WILSON																		
RIGHT OF WAY IN PROGRESS																		
SR 1628	B-4992	SWAMP. REPLACE BRIDGE NO. 1	677	100	FA	R	26											
WILSON					FA	U	25											
					FA	M	1											
					FA					C 525								

* INDICATES INTRASTATE PROJECT

COUNTY:		WILSON	TYPE OF WORK / ESTIMATED COST IN THOUSANDS / PROJECT BREAK												
			TOTAL PROJ COST (THOU)	PRIOR YEARS COST (THOU)	FUNDING SOURCE	"DELIVERABLE STIP"			"DEVELOPMENTAL STIP"				"UNFUNDED"		
ROUTE/CITY COUNTY	ID NUMBER	LOCATION / DESCRIPTION (LENGTH)				FY 2009	FY 2010	FY 2011	FY 2012	FY 2013	FY 2014	FY 2015	FUTURE YEARS		
PASSENGER RAIL PROJECTS															
AMTRAK	P-2908	CAPITAL AND OPERATIONS COST OF TRAIN 79/80 BETWEEN CHARLOTTE AND ROCKY MOUNT.	47795	30995	S(5)	O	2400	O	2400	O	2400	O	2400		
ALAMANCE															
CABARRUS															
DURHAM															
EDGEcombe															
GUILFORD															
JOHNSTON															
MECKLENBURG															
NASH															
ROWAN															
WAKE															
WILSON															
STRATEGIC HIGHWAY CORRIDOR															
IN PROGRESS															
PUBLIC TRANSPORTATION PROJECTS															
COUNTYWIDE	TJ-4997	PROVIDE OPERATING ASSISTANCE TO COUNTIES AND COMMUNITY TRANSPORTATION SYSTEMS TO MEET WORK FIRST AND EMPLOYMENT TRANSPORTATION NEEDS.	42		OAWF	O	6	O	6	O	6	O	6		
WILSON															
COUNTYWIDE	TL-4997	PROVIDE OPERATING ASSISTANCE FOR ADDITIONAL TRANSPORTATION SERVICES TO THE ELDERLY AND DISABLED.	434		EDTAP	O	62	O	62	O	62	O	62		
WILSON															
COUNTYWIDE	TR-4997	PROVIDE MAINTENANCE ASSISTANCE FOR COMMUNITY TRANSPORTATION SYSTEMS TO SERVE THE RURAL GENERAL PUBLIC.	371		RGP	O	53	O	53	O	53	O	53		
WILSON															
WILSON	TO-4779	OPERATING ASSISTANCE TO AREAS LESS THAN 50,000 POPULATION. LOCAL INCLUDES STATE SHARE.	3055		FNU	O	173	O	173	O	173				
WILSON					L	O	219	O	219	O	219				
					SMAP	O	219	O	219	O	219				

* INDICATES INTRASTATE PROJECT



Division 5

Durham
Franklin
Granville
Person
Vance
Wake
Warren

* INDICATES INTRASTATE PROJECT

COUNTY:	DURHAM		TOTAL PROJ COST (THOU)	PRIOR YEARS COST (THOU)	FUNDING SOURCE	"DELIVERABLE STIP"						FISCAL YEARS					"UNFUNDED"
ROUTE/CITY	ID NUMBER	LOCATION / DESCRIPTION (LENGTH)				FY 2009		FY 2010		FY 2011		FY 2012	FY 2013	FY 2014	FY 2015	FUTURE YEARS	
<u>URBAN PROJECTS</u>																	
DURHAM CHAPEL HILL DURHAM ORANGE	U-2807	US 15-501, SR 1010 (FRANKLIN STREET) IN CHAPEL HILL TO US 15-501 BYPASS IN DURHAM. MAJOR CORRIDOR UPGRADE. (3.8 MILES)	124653	1653	STP											R 25000	
					STP											C 98000	
<u>STRATEGIC HIGHWAY CORRIDOR</u>																	
DURHAM DURHAM	U-3309	SR 2028 (T.W. ALEXANDER DRIVE), SR 1121 (CORNWALLIS ROAD) TO SR 1959 (MIAMI BOULEVARD). WIDEN TO A FOUR LANE DIVIDED FACILITY. (1.7 MILES)	13961	5061	STP	C	4450	A	C	4450	A						
					A SR 1121 (CORNWALLIS ROAD) TO EAST OF NC 147 - RIGHT OF WAY IN PROGRESS. B EAST OF NC 147 TO SR 1959 (MIAMI BOULEVARD) - COMPLETE.												
RIGHT-OF-WAY IN PROGRESS																	
DURHAM DURHAM	U-3308	NC 55 (ALSTON AVENUE), NC 147 (I. L. "BUCK" DEAN FREEWAY) TO US 70 BUSINESS-NC 98 (HOLLOWAY STREET). WIDEN TO FOUR LANE DIVIDED FACILITY AND REPLACE NORFOLK-SOUTHERN RAILROAD BRIDGES. (1 MILE)	25916	2596	STP			M	20								
					STP						C	7767	C	7767	C	7766	
RIGHT OF WAY IN PROGRESS																	
DURHAM DURHAM	U-0071*	EAST END CONNECTOR, NC 147 (BUCK DEAN FREEWAY) TO NORTH OF NC 98. MULTI-LANE DIVIDED, PART ON NEW LOCATION. (2.5 MILES)	161792	6391	T				R	6876	R	6876					
					T				U	2877	U	2877					
					T								M	2895			
					STP									C	33250		
					T										C	33250	
STRATEGIC HIGHWAY CORRIDOR																	
DURHAM DURHAM	U-2405	M. L. KING, JR. PARKWAY AND NC 55. CONSTRUCT INTERCHANGE.	25800		STP											R 12000	
					STP											C 13800	
FEASIBILITY STUDY RE-EVALUATION IN PROGRESS																	
DURHAM DURHAM	U-3804	SR 1321 (HILLDALE ROAD), I-85 TO SR 1407 (CARVER STREET). WIDEN TO MULTI-LANES. (0.7 MILE)	11191	248	STP	R	5614										
					STP	U	1429										
					STP			C	1950	C	1950						
PLANNING/DESIGN IN PROGRESS																	

5 - 7.

**COST AND SCHEDULES ARE PRELIMINARY AND SUBJECT TO
SIGNIFICANT CHANGE AS MORE INFORMATION BECOMES AVAILABLE**

COUNTY:		DURHAM	TOTAL PRIOR		TYPE OF WORK / ESTIMATED COST IN THOUSANDS / PROJECT BREAK									
			PROJ	YEARS	FISCAL YEARS									
ROUTE/CITY		ID	COST	COST	FUNDING	"DELIVERABLE STIP"			"DEVELOPMENTAL STIP"			"UNFUNDED"		
COUNTY		NUMBER	(THOU)	(THOU)	SOURCE	FY 2009	FY 2010	FY 2011	FY 2012	FY 2013	FY 2014	FY 2015	FUTURE YEARS	
URBAN PROJECTS														
DURHAM		U-4721*	NORTHERN DURHAM PARKWAY, I-540											
DURHAM			TO ROXBORO ROAD. (COORDINATE											
WAKE			WITH U-4720) (29.4 MILES)											
STRATEGIC HIGHWAY CORRIDOR					THE CROSS SECTION FOR THIS PROJECT WILL BE ESTABLISHED BY MUTUAL AGREEMENT OF THE MPO AND NCDOT THROUGH THE STATE AND FEDERAL ENVIRONMENTAL REVIEW PROCESS.									
DURHAM		U-4720*	US 70, LYNN ROAD TO THE PROPOSED											
DURHAM			NORTHERN DURHAM PARKWAY.											
			(COORDINATE WITH U-4721) (7.8 MILES)											
STRATEGIC HIGHWAY CORRIDOR					THE CROSS SECTION FOR THIS PROJECT WILL BE ESTABLISHED BY MUTUAL AGREEMENT OF THE MPO AND NCDOT THROUGH THE STATE AND FEDERAL ENVIRONMENTAL REVIEW PROCESS.									
DURHAM		U-4011	SR 1959 (SOUTH MIAMI BOULEVARD),	6477	3577	STP	C	2900						
DURHAM			SOUTH OF SR 2112 (METHODIST STREET)											
			TO NORTH OF SR 1960 (BETHESDA											
			AVENUE). WIDEN TO FIVE LANES TO											
			PROVIDE CENTER TURN LANE. (0.7 MILE)											
					RIGHT OF WAY IN PROGRESS									
DURHAM		U-4722*	US 501 (ROXBORO ROAD), US 501 BYPASS											
DURHAM			(DUKE STREET) TO SR 1640 (GOODWIN											
			ROAD). (4.4 MILES)											
STRATEGIC HIGHWAY CORRIDOR					THE CROSS SECTION FOR THIS PROJECT WILL BE ESTABLISHED BY MUTUAL AGREEMENT OF THE MPO AND NCDOT THROUGH THE STATE AND FEDERAL ENVIRONMENTAL REVIEW PROCESS.									
DURHAM		U-4446	NC 147 (DURHAM FREEWAY), I-40 TO	1502	1502									
DURHAM			I-85. INSTALL ITS INFRASTRUCTURE											
			IMPROVEMENTS.											
STRATEGIC HIGHWAY CORRIDOR					UNDER CONSTRUCTION									
DURHAM		U-4716	SR 1978 (HOPSON ROAD) AND SR 1980	6500		RR							C 6500	
DURHAM			(CHURCH STREET). CONSTRUCT A											
			GRADE SEPARATION, EXTEND CHURCH											
			STREET AND CLOSE CHURCH STREET											
			CROSSING 734 748M OF THE NORFOLK											
			SOUTHERN-NORTH CAROLINA RAILROAD.											
DURHAM		U-4010	NC 98 (HOLLOWAY STREET), EAST	6241	6241									
DURHAM			OF US 70 TO EAST OF JUNCTION											
			ROAD. WIDEN FOR CENTER TURN											
			LANE. (0.3 MILE)											
					UNDER CONSTRUCTION									

* INDICATES INTRASTATE PROJECT

COUNTY:		DURHAM	TOTAL PROJ COST (THOU)		PRIOR YEARS COST (THOU)	FUNDING SOURCE	TYPE OF WORK / ESTIMATED COST IN THOUSANDS / PROJECT BREAK						FISCAL YEARS					"UNFUNDED" FUTURE YEARS	
ROUTE/CITY COUNTY	ID NUMBER	LOCATION / DESCRIPTION (LENGTH)					"DELIVERABLE STIP"			"DEVELOPMENTAL STIP"									
							FY 2009	FY 2010	FY 2011	FY 2012	FY 2013	FY 2014	FY 2015						
URBAN PROJECTS																			
DURHAM	U-4009	SR 1126 (SERVICE ROAD) PARALLEL TO US 15-501. RELOCATE EXISTING SERVICE ROAD. (0.3 MILE)	5683	5683															
DURHAM																			
STRATEGIC HIGHWAY CORRIDOR																			
UNDER CONSTRUCTION																			
DURHAM	U-4012	US 15-501, NORTH OF MT. MORIAH ROAD TO SOUTH OF GARRETT ROAD. ADD AN ADDITIONAL NORTH AND SOUTHBOUND LANE AND CONSTRUCT AN ADDITIONAL RIGHT TURN LANE IN THE SOUTHEAST QUADRANT OF INTERCHANGE AT I-40 (EXIT 270). (0.9 MILE)	15609	15609															
DURHAM																			
STRATEGIC HIGHWAY CORRIDOR																			
UNDER CONSTRUCTION																			
DURHAM	U-2831B	BRIGGS AVENUE EXTENSION, RIDDLE ROAD TO SR 1951 (SO-HI DRIVE). TWO LANES ON MULTI-LANE RIGHT OF WAY. (1 MILE)	10685	6185	S														
DURHAM					S														
PROJECT U-2831A - COMPLETE																			
RESEARCH	U-4026	SR 1613-SR 1999 (DAVIS DRIVE), SR 3014 (MORRISVILLE-CARPENTER ROAD) IN WAKE COUNTY TO NC 54 IN DURHAM COUNTY. WIDEN TO MULTI-LANES. (5.7 MILES)	38706	38706															
TRIANGLE PARK																			
DURHAM																			
WAKE																			
UNDER CONSTRUCTION - PROJECT LET WITH R-2904																			
RESEARCH	U-4763B	NEW ROUTE - TRIANGLE PARKWAY, I-540 TO I-40. MULTI-LANE FACILITY ON NEW LOCATION. (3.5 MILES)	190610	90610	O	C	50000	C	50000										
TRIANGLE PARK																			
DURHAM																			
WAKE																			
STRATEGIC HIGHWAY CORRIDOR																			
NORTH CAROLINA TURNPIKE AUTHORITY PROJECT (DESIGN-BUILD PROJECT) - IN PROGRESS																			
FEDERAL BRIDGE PROJECTS																			
US 70 BUSINESS	B-3638	CAMPUS DRIVE. REPLACE BRIDGE NO. 316	1355	120	FA	R	260												
DURHAM					FA			C	975										

* INDICATES INTRASTATE PROJECT

COUNTY:		DURHAM	TOTAL PROJ COST (THOU)		PRIOR YEARS COST (THOU)	FUNDING SOURCE	TYPE OF WORK / ESTIMATED COST IN THOUSANDS / PROJECT BREAK						FISCAL YEARS					"UNFUNDED" FUTURE YEARS	
ROUTE/CITY COUNTY	ID NUMBER	LOCATION / DESCRIPTION (LENGTH)					"DELIVERABLE STIP"			"DEVELOPMENTAL STIP"									
							FY 2009	FY 2010	FY 2011	FY 2012	FY 2013	FY 2014	FY 2015						
FEDERAL BRIDGE PROJECTS																			
SR 1116 DURHAM	B-3450	NEW HOPE CREEK. REPLACE BRIDGE NO. 217, SANDY CREEK. REPLACE BRIDGE NO. 122.	4986	4986															
UNDER CONSTRUCTION																			
SR 1303 DURHAM	B-4109	MUD CREEK. REPLACE BRIDGE NO. 120	1115	1115															
UNDER CONSTRUCTION																			
SR 1402 DURHAM	B-3169	CREEK. REPLACE BRIDGE NO. 158	740	740															
UNDER CONSTRUCTION																			
SR 1616 DURHAM	B-4110	MOUNTAIN CREEK. REPLACE BRIDGE NO. 5	1594	1594															
UNDER CONSTRUCTION																			
SR 1616 DURHAM	B-4943	SANDY CREEK. REPLACE BRIDGE NO. 20	415		NFA														
					NFA														
MITIGATION PROJECTS																			
VARIOUS DURHAM FRANKLIN GRANVILLE PERSON VANCE WAKE WARREN	EE-4905	ECOSYSTEM ENHANCEMENT PROGRAM FOR DIVISION 5 PROJECT MITIGATION.	5167	5167															
IN PROGRESS																			
BICYCLE AND PEDESTRIAN PROJECTS																			
DURHAM CHAPEL HILL DURHAM ORANGE	EB-4707	SR 2220 (OLD CHAPEL HILL ROAD)- SR 1838 (OLD DURHAM ROAD), SR 1116 (GARRETT ROAD) IN DURHAM COUNTY TO US 15-501 IN ORANGE COUNTY. BICYCLE IMPROVEMENTS. (2.7 MILES)	3828		STPEB	C	400												
					STPDA	C	1371		C	1371									
					O	C	343		C	343									

* INDICATES INTRASTATE PROJECT

COUNTY:		DURHAM		TOTAL PROJ COST (THOU)		PRIOR YEARS COST (THOU)		FUNDING SOURCE		TYPE OF WORK / ESTIMATED COST IN THOUSANDS / PROJECT BREAK			FISCAL YEARS				"UNFUNDED" FUTURE YEARS	
ROUTE/CITY COUNTY		ID NUMBER	LOCATION / DESCRIPTION (LENGTH)					"DELIVERABLE STIP"			"DEVELOPMENTAL STIP"							
								FY 2009	FY 2010	FY 2011	FY 2012	FY 2013	FY 2014	FY 2015				
CONGESTION MITIGATION PROJECTS																		
NC 54 DURHAM		C-4402	I-40 WEST OF NC 751 TO TRIANGLE DRIVE IN RESEARCH TRIANGLE PARK. CONSTRUCT ON-ROAD BICYCLE FACILITY.	1035				CMAQ	R	100								
								L	R	25								
								CMAQ			C	728						
								L			C	182						
PLANNING, DESIGN, RIGHT OF WAY AND CONSTRUCTION BY OTHERS																		
CHAPEL HILL DURHAM ORANGE		C-5104	PURCHASE TWO (2) HYBRID ELECTRIC BUSES AND PROVIDE PORTION OF OPERATING EXPENSE FOR THREE YEARS.	2052				CMAQ	A	1360								
								C	A	340								
								CMAQ	O	91	O	94	O	97				
								C	O	23	O	23	O	24				
TRIANGLE J COUNCIL OF GOVERNMENTS CHATHAM DURHAM FRANKLIN GRANVILLE HARNETT JOHNSTON ORANGE		C-5102	TRIANGLE TRANSPORTATION DEMAND MANAGEMENT PROGRAM SERVICES FOR EMPLOYERS AND ORGANIZATIONS IN THE TRIANGLE OZONE NON-ATTAINMENT REGION. MARKETING AND OUTREACH.	3243				CMAQ	N	340	A	N	382	A	N	343	A	
								O	N	85	A	N	96	A	N	86	A	
								CMAQ	N	275	B	N	304	B	N	279	B	
								O	N	69	B	N	76	B	N	70	B	
								A CAPITAL AREA MPO PARTICIPATION.										
								B DURHAM-CHAPEL HILL-CARRBORO MPO PARTICIPATION.										
TRIANGLE J COUNCIL OF GOVERNMENTS DURHAM ORANGE WAKE		C-4924	TRIANGLE J COUNCIL OF GOVERNMENTS (COG). DEVELOP A FLEXIBLE WORK SCHEDULE FOR EMPLOYEES AND ORGANIZATIONS IN TRIANGLE OZONE NON-ATTAINMENT AREA FOR THREE YEARS.	300	300			A DEVELOP FLEXIBLE WORK SCHEDULES FOR EMPLOYEES IN CAPITAL AREA MPO (CAMPO) - IN PROGRESS.										
								B DEVELOP FLEXIBLE WORK SCHEDULES FOR EMPLOYEES IN DURHAM-CHAPEL HILL-CARRBORO (DCHC) - IN PROGRESS.										
								IN PROGRESS										
DURHAM DURHAM		C-4927	PURCHASE 5 HYBRID ELECTRIC BUSES.	500				CMAQ	A	400								
								C	A	100								
CMAQ FUNDS TO BE TRANSFERRED TO FTA																		

* INDICATES INTRASTATE PROJECT

COUNTY:		DURHAM	TOTAL PROJ COST (THOU)		PRIOR YEARS COST (THOU)	FUNDING SOURCE	TYPE OF WORK / ESTIMATED COST IN THOUSANDS / PROJECT BREAK			FISCAL YEARS					"UNFUNDED" FUTURE YEARS			
ROUTE/CITY COUNTY	ID NUMBER	LOCATION / DESCRIPTION (LENGTH)					"DELIVERABLE STIP"			"DEVELOPMENTAL STIP"								
							FY 2009	FY 2010	FY 2011	FY 2012	FY 2013	FY 2014	FY 2015					
CONGESTION MITIGATION PROJECTS																		
DURHAM	C-5103	PURCHASE TWO (2) HYBRID ELECTRIC BUSES AND PROVIDE PORTION OF OPERATING ASSISTANCE FOR TWO YEARS.	1686			CMAQ	A	864										
DURHAM						C	A	216										
						CMAQ	O	238	O	247								
						C	O	59	O	62								
DURHAM	C-4702	TEN (10) - REPLACEMENT BUSES.	3000			CMAQ	A	3000										
DURHAM																		
DURHAM	C-4929	BICYCLE PARKING PROGRAM. INSTALL BIKE RACKS AT VARIOUS LOCATIONS.	48	48														
DURHAM																		
DURHAM	C-4928	MORRENE ROAD, NEAL ROAD TO ERWIN ROAD. CONSTRUCT BIKE LANES AND SIDEWALKS.	2116			IN PROGRESS	STPDA		C	1248								
DURHAM							CMAQ	C	222	C	222							
							C	C	56	C	368							
ENHANCEMENT PROJECTS																		
DURHAM	E-4924	CLUB BOULEVARD, OVAL DRIVE TO OAKLAND AVENUE AT THE INTERSECTIONS OF WEST CLUB BOULEVARD WITH OVAL DRIVE AND OAKLAND AVENUE. CONSTRUCT A PEDESTRIAN MEDIAN AND A REFUGE ISLAND.	95	95														
DURHAM																		
DURHAM	E-4529	WEST POINT ON THE ENO PARK TO PENNY'S BEND NATURE RESERVE. CONSTRUCT OFF-ROAD MULTI-USE TRAIL.	569	569		UNDER CONSTRUCTION												
DURHAM																		
DURHAM																		
ENHANCEMENT PROJECTS (LOCAL PROJECTS)																		
VARIOUS	U-4726	DCHC URBAN AREA BICYCLE AND PEDESTRIAN ALLOCATION.	7419	154		STPDA	C	849	C	2716	C	2133		C	47	C	67	
CHATHAM							O	C	212	C	679	C	533		C	12	C	17
DURHAM																		
ORANGE																		
PLANNING, DESIGN, RIGHT OF WAY AND CONSTRUCTION BY OTHERS - IN PROGRESS																		

* INDICATES INTRASTATE PROJECT

COUNTY:		DURHAM		TOTAL PRIOR		TYPE OF WORK / ESTIMATED COST IN THOUSANDS / PROJECT BREAK													
ROUTE/CITY		ID		LOCATION / DESCRIPTION		PROJ YEARS		FUNDING			FISCAL YEARS								
COUNTY		NUMBER		(LENGTH)		(THOU) (THOU)		SOURCE			"DELIVERABLE STIP"			"DEVELOPMENTAL STIP"			"UNFUNDED"		
											FY 2009 FY 2010 FY 2011			FY 2012 FY 2013 FY 2014 FY 2015			FUTURE YEARS		
ENHANCEMENT PROJECTS (LOCAL PROJECTS)																			
CHapel Hill		U-5119		BUS RAPID TRANSIT OPERATIONAL		626		O				C	63		C	63			
DURHAM				IMPROVEMENTS				STPDA				C	250		C	250			
ORANGE																			
PLANNING, DESIGN, RIGHT OF WAY, AND CONSTRUCTION BY OTHERS																			
DURHAM		EL-4999		BICYCLE AND PEDESTRIAN TRAILS															
DURHAM				IN DURHAM AND DURHAM COUNTY.															
				ACQUISITION OF RAIL CORRIDORS															
				AND CONSTRUCTION.															
PROGRAMMED FOR PLANNING AND ENVIRONMENTAL STUDY ONLY - PLANNING, DESIGN, RIGHT OF WAY AND CONSTRUCTION BY OTHERS																			
DURHAM		EL-2921E		AMERICAN TOBACCO RAIL TRAIL. NC 54		4753		DP	R	241		R	241						
DURHAM				TO CHATHAM COUNTY LINE. CONSTRUCT				HP	C	1118		C	1118						
				A MULTI-PURPOSE TRAIL.				STPDA	C	591		C	590						
								L	C	427		C	427						
PARTS A-D COMPLETE; PLANNING/DESIGN IN PROGRESS; PLANNING, DESIGN, RIGHT OF WAY AND CONSTRUCTION BY CITY																			
DURHAM		U-4445		NC 147 (DURHAM FREEWAY), NEAR		2000	2000												
DURHAM				ALSTON AVENUE. CONSTRUCT															
				PEDESTRIAN BRIDGE OVER NC 147 AND															
				REMOVE EXISTING SUBSTANDARD															
				PEDESTRIAN BRIDGE.															
IN PROGRESS BY OTHERS																			
DURHAM		U-4724		CORNWALLIS ROAD, SOUTH ROXBORO		2270		STPDA				C	1816						
DURHAM				ROAD TO UNIVERSITY DRIVE. BIKE				O				C	454						
				AND PEDESTRIAN FEATURES.															
PLANNING, DESIGN, RIGHT OF WAY AND CONSTRUCTION BY OTHERS																			
HAZARD ELIMINATION PROJECTS																			
I-40		W-5125		EAST OF NC 147.		150		HES	C	150									
DURHAM				INSTALL MEDIAN BARRIER. (0.25 MILE)															
STRATEGIC HIGHWAY CORRIDOR																			
US 501		SF-4905A		SR 1601 (MOORES MILL ROAD)-SR 1468		98	98												
DURHAM				(QUAIL ROOST FARM ROAD). INSTALL															
				TRAFFIC SIGNAL.															
DIVISION PROJECT - UNDER CONSTRUCTION																			

* INDICATES INTRASTATE PROJECT

COUNTY:		DURHAM		TOTAL PRIOR		TYPE OF WORK / ESTIMATED COST IN THOUSANDS / PROJECT BREAK										
ROUTE/CITY		ID		LOCATION / DESCRIPTION		FUNDING		"DELIVERABLE STIP"			FISCAL YEARS				"UNFUNDED"	
COUNTY		NUMBER		(LENGTH)	(THOU)	(THOU)	SOURCE	FY 2009	FY 2010	FY 2011	FY 2012	FY 2013	FY 2014	FY 2015	FUTURE YEARS	
HAZARD ELIMINATION PROJECTS																
I-85, US 70, US 15-501 AND NC 147	DURHAM	W-4811		SECTIONS OF I-85 (DURHAM AND GRANVILLE COUNTIES), US 70, US 15-501 AND NC 147 (DURHAM COUNTY). INSTALL MILLED RUMBLE STRIPS ON THE INSIDE AND OUTSIDE PAVED SHOULDERS.	285	285										
STRATEGIC HIGHWAY CORRIDOR																
UNDER CONSTRUCTION																
DURHAM		W-5110		NC 55 (ALSTON AVENUE) AT LAWSON STREET. CONSTRUCT LEFT TURN LANES ON NC 55. (0.2 MILE)	975		HES		R	500						
DURHAM							HES			C	475					
PASSENGER RAIL PROJECTS																
AMTRAK		P-2908		CAPITAL AND OPERATIONS COST OF TRAIN 79/80 BETWEEN CHARLOTTE AND ROCKY MOUNT.	47795	30995	S(5)	O	2400	O	2400	O	2400	O	2400	
ALAMANCE																
CABARRUS																
DURHAM																
EDGEcombe																
GUILFORD																
JOHNSTON																
MECKLENBURG																
NASH																
ROWAN																
WAKE																
WILSON																
STRATEGIC HIGHWAY CORRIDOR																
IN PROGRESS																
AMTRAK		P-2918		TRAIN 73/74 OPERATIONS BETWEEN CHARLOTTE AND RALEIGH AND CAPITAL YARD MAINTENANCE FACILITY.	85752	39552	S(5)	O	2600	O	2600	O	2600	O	2600	
ALAMANCE							T2001	O	4000	O	4000	O	4000	O	4000	
CABARRUS																
DURHAM																
GUILFORD																
MECKLENBURG																
ROWAN																
WAKE																
STRATEGIC HIGHWAY CORRIDOR																
IN PROGRESS																
DURHAM		P-3802		STATION CONSTRUCTION.	1250	1250	CMAQ									
DURHAM																
UNDER CONSTRUCTION																

* INDICATES INTRASTATE PROJECT.

COUNTY:		DURHAM		TOTAL PROJ COST (THOU)		PRIOR YEARS COST (THOU)		FUNDING SOURCE		TYPE OF WORK / ESTIMATED COST IN THOUSANDS / PROJECT BREAK			FISCAL YEARS				"UNFUNDED" FUTURE YEARS	
ROUTE/CITY COUNTY	ID NUMBER	LOCATION / DESCRIPTION (LENGTH)								"DELIVERABLE STIP"			"DEVELOPMENTAL STIP"					
										FY 2009	FY 2010	FY 2011	FY 2012	FY 2013	FY 2014	FY 2015		
PUBLIC TRANSPORTATION PROJECTS																		
TRIANGLE TRANSIT	TA-4993	PARATRANSIT FLEET EXPANSION.	67					FEDU	CP	53								
AUTHORITY								L	CP	7								
DURHAM								STAT	CP	7								
ORANGE																		
WAKE																		
UNFUNDED PROJECT																		
TRIANGLE TRANSIT	TA-4992	VANPOOL FLEET EXPANSION.	890					FEDU	CP	712								
AUTHORITY								L	CP	178								
DURHAM																		
ORANGE																		
WAKE																		
UNFUNDED PROJECT																		
TRIANGLE TRANSIT	TA-4818	REPLACEMENT BUSES.	14620					FED	CP	4624			CP	4080				
AUTHORITY		17 - FY 2009						L	CP	578			CP	510				
DURHAM		15 - FY 2011						STAT	CP	578			CP	510				
ORANGE		11 - FY 2012																
WAKE																		
UNFUNDED PROJECT																		
TRIANGLE TRANSIT	TA-4994	PARATRANSIT FLEET REPLACEMENT.	32					FEDU	CP	26								
AUTHORITY								L	CP	3								
DURHAM								STAT	CP	3								
ORANGE																		
WAKE																		
UNFUNDED PROJECT																		
TRIANGLE TRANSIT	TD-4944	I-40 BUS BYPASS SHOULDER PROJECT.	800					FEDU	CP	640								
AUTHORITY								L	CP	80								
DURHAM								STAT	CP	80								
ORANGE																		
WAKE																		
UNFUNDED PROJECT																		

* INDICATES INTRASTATE PROJECT

COUNTY:		DURHAM		TOTAL PROJ COST (THOU)		PRIOR YEARS COST (THOU)		FUNDING SOURCE		TYPE OF WORK / ESTIMATED COST IN THOUSANDS / PROJECT BREAK			FISCAL YEARS				"UNFUNDED" FUTURE YEARS	
ROUTE/CITY COUNTY	ID NUMBER	LOCATION / DESCRIPTION (LENGTH)								"DELIVERABLE STIP"			"DEVELOPMENTAL STIP"				"UNFUNDED" FUTURE YEARS	
										FY 2009	FY 2010	FY 2011	FY 2012	FY 2013	FY 2014	FY 2015		
PUBLIC TRANSPORTATION PROJECTS																		
TRIANGLE TRANSIT	TE-4903	ALTERNATIVES ANALYSIS FOR MAJOR TRANSIT CORRIDOR PROJECT.	2000															
AUTHORITY																		
DURHAM																		
ORANGE																		
WAKE																		
UNFUNDED PROJECT																		
TRIANGLE TRANSIT	TE-4706B	FIXED GUIDEWAY PROJECT FOR US 15-501 PRELIMINARY ENGINEERING AND DESIGN.	2749															
AUTHORITY																		
DURHAM																		
ORANGE																		
UNFUNDED PROJECT																		
TRIANGLE TRANSIT	TG-4821	PREVENTIVE MAINTENANCE AND ROUTINE CAPITAL ITEMS - SPARE PARTS, OFFICE AND SHOP EQUIPMENT, PASSENGER AMENITIES, SERVICE VEHICLE, ETC.	7000															
AUTHORITY																		
DURHAM																		
ORANGE																		
WAKE																		
UNFUNDED PROJECT																		
TRIANGLE TRANSIT	TP-4732	PLANNING ASSISTANCE---UPWP. TOTAL PROJECT COST SHOWN.	7000															
AUTHORITY																		
DURHAM																		
ORANGE																		
WAKE																		
UNFUNDED PROJECT																		
TRIANGLE TRANSIT	TT-4911	ITS PROJECT - REAL TIME PASSENGER INFORMATION PROJECT.	700															
AUTHORITY																		
DURHAM																		
ORANGE																		
WAKE																		
UNFUNDED PROJECT																		
COUNTYWIDE	TJ-4931	PROVIDE OPERATING ASSISTANCE TO COUNTIES AND COMMUNITY TRANSPORTATION SYSTEMS TO MEET WORK FIRST AND EMPLOYMENT TRANSPORTATION NEEDS.	56															
DURHAM																		

* INDICATES INTRASTATE PROJECT

COUNTY:		DURHAM		TOTAL PRIOR		TYPE OF WORK / ESTIMATED COST IN THOUSANDS / PROJECT BREAK										FISCAL YEARS									
ROUTE/CITY		ID		LOCATION / DESCRIPTION		PROJ YEARS		COST COST		FUNDING		"DELIVERABLE STIP"				"DEVELOPMENTAL STIP"				"UNFUNDED"					
COUNTY		NUMBER		(LENGTH)		(THOU) (THOU)		SOURCE		FY 2009		FY 2010		FY 2011		FY 2012		FY 2013		FY 2014		FY 2015		FUTURE YEARS	
PUBLIC TRANSPORTATION PROJECTS																									
COUNTYWIDE		TL-4931		PROVIDE OPERATING ASSISTANCE		665		EDTAP		O	95	O	95	O	95	O	95	O	95	O	95	O	95		
DURHAM				FOR ADDITIONAL TRANSPORTATION																					
				SERVICES TO THE ELDERLY AND																					
				DISABLED.																					
COUNTYWIDE		TR-4931		PROVIDE MAINTENANCE ASSISTANCE		245		RGP		O	35	O	35	O	35	O	35	O	35	O	35	O	35		
DURHAM				FOR COMMUNITY TRANSPORTATION																					
				SYSTEMS TO SERVE THE RURAL																					
				GENERAL PUBLIC.																					
DURHAM		TA-4923		11 - REPLACEMENT BUSES.		15850		CMAQ		CP	3080														
DURHAM								FED											CP	9600					
								L		CP	385								CP	1200					
								STAT		CP	385								CP	1200					
UNFUNDED PROJECT - FY 2013																									
DURHAM		TA-4755		EXPANSION BUSES		7020		CMAQ		CP	3024														
DURHAM				13 - FY 2009				L		CP	702														
								STAT		CP	702														
								STPDA		CP	2592														
DURHAM		TG-4738		PREVENTIVE MAINTENANCE AND		22260		FUZ		CP	2414	CP	2535	CP	2535	CP	2535	CP	2535	CP	2582	CP	2670		
DURHAM				ROUTINE CAPITAL ITEMS, SPARE				L		CP	604	CP	634	CP	634	CP	634	CP	634	CP	646	CP	668		
				PARTS, OFFICE AND SHOP EQUIPMENT,																					
				PASSENGER AMENITIES, SERVICE																					
				VEHICLES, ETC.																					
DURHAM		TG-4958		PASSENGER AMENITIES - SHELTERS,		154		L		CP	26														
DURHAM				BENCHES, TRASH CANS, SOLAR LIGHTS,				STPDA		CP	128														
				SIDEWALKS.																					
UNFUNDED PROJECT																									
DURHAM		TD-4945		PARK AND RIDE LOT IN NORTHERN		1176		FEDU		CP	940														
COUNTYWIDE				DURHAM.				L		CP	118														
DURHAM								STAT		CP	118														
UNFUNDED PROJECT																									

* INDICATES INTRASTATE PROJECT

COUNTY:		FRANKLIN		TOTAL PROJ COST (THOU)		PRIOR YEARS COST (THOU)		FUNDING SOURCE		TYPE OF WORK / ESTIMATED COST IN THOUSANDS / PROJECT BREAK			FISCAL YEARS				"UNFUNDED" FUTURE YEARS	
ROUTE/CITY COUNTY		ID NUMBER	LOCATION / DESCRIPTION (LENGTH)							"DELIVERABLE STIP"			"DEVELOPMENTAL STIP"					
										FY 2009	FY 2010	FY 2011	FY 2012	FY 2013	FY 2014	FY 2015		
RURAL PROJECTS																		
US 401-NC 39 FRANKLIN		R-3608	LOUISBURG, US 401-NC 39 (BICKETT BOULEVARD), NC 56-581 (NASH STREET) TO SR 1229 (MAIN STREET). WIDEN TO MULTI-LANES. (1.3 MILES)	8600		STP									R	500		
						STP										C	4050	
STRATEGIC HIGHWAY CORRIDOR																		
US 401 FRANKLIN WAKE		R-2814	NORTH OF SR 2044 (LIGON MILL ROAD) TO NC 39 IN LOUISBURG. WIDEN TO MULTI-LANES, SOME NEW LOCATION.. (18.5 MILES)	117692	10850	STP	RG	117	B	RG	234	B	RG	234	B	RG	234	B
						S(M)	R	605	B									RG 1287 B
						S(M)	U	106	B									
						STP	M	1211										
						HP				C	1290	A	C	1290	A			
						STP				C	3910	A	C	3910	A			
						STP						CG	1624	B	CG	3249	B	CG 24367 B
						S(M)						C	3292	B	C	3291	B	
						STP									R	2785	C	
						STP									U	880	C	
						STP												C 16700 C
						STP										R	2915	D
						STP										U	1270	D
						STP												C 18300 D
A SR 2044 (LIGON MILL ROAD) TO NORTH OF SR 2226 (JONESVILLE ROAD) - RIGHT OF WAY IN PROGRESS.																		
B ROLESVILLE BYPASS, SR 2226 TO NC 96 ON NEW LOCATION.																		
C NC 96 TO SR 1103.																		
D SR 1103 TO SR 1700 AT LOUISBURG.																		
E SR 1700 (FOX PARK ROAD) SOUTH OF LOUISBURG TO NC 39 IN LOUISBURG - COMPLETE.																		
STRATEGIC HIGHWAY CORRIDOR										PLANNING/DESIGN IN PROGRESS - SECTION B, GARVEE BOND FUNDING \$2.1 MILLION FOR RIGHT OF WAY - PAYBACK FY 2009 - FY 2020 AND GARVEE BOND FUNDING \$29.6 MILLION FOR CONSTRUCTION - PAYBACK FY 2011 - FY 2022								
URBAN PROJECTS																		
VARIOUS FRANKLIN GRANVILLE HARNETT JOHNSTON WAKE		U-5118	OPERATIONAL IMPROVEMENTS FOR SAFETY AND CONGESTION MITIGATION	28000		STPDA	C	3200		C	3200		C	3200		C	3200	
						O	C	800		C	800		C	800		C	800	

* INDICATES INTRASTATE PROJECT

COUNTY:		FRANKLIN	TOTAL PRIOR		TYPE OF WORK / ESTIMATED COST IN THOUSANDS / PROJECT BREAK								
			PROJ COST	YEARS COST	FUNDING				FISCAL YEARS				
ROUTE/CITY	ID	LOCATION / DESCRIPTION											
COUNTY	NUMBER	(LENGTH)	(THOU)	(THOU)	SOURCE	FY 2009	FY 2010	FY 2011	FY 2012	FY 2013	FY 2014	FY 2015	FUTURE YEARS
"DELIVERABLE STIP"													
"DEVELOPMENTAL STIP"													
"UNFUNDED"													
URBAN PROJECTS													
VARIOUS	U-4735	CAPITAL AREA METROPOLITAN											
FRANKLIN		PLANNING ORGANIZATION (CAMPO)											
GRANVILLE		DA FUNDS - RESERVED FOR FUTURE											
HARNETT		PROGRAMMING.											
JOHNSTON													
WAKE													
IN PROGRESS													
FEDERAL BRIDGE PROJECTS													
NC 97	B-4830	MOCASSIN CREEK.	2486		FA								R 225
FRANKLIN		REPLACE BRIDGE NO. 20			FA								M 11
WAKE					FA								C 2250
SR 1001	B-5140	MOCASSIN CREEK.	550		NFA								
FRANKLIN		REPLACE BRIDGE NO. 195			NFA								
WAKE													
SR 1002	B-4513	PRONG CYPRESS CREEK.	442	100	NFA								
FRANKLIN		REPLACE BRIDGE NO. 73			NFA								
					NFA								
					NFA								
SR 1003	B-4514	TAR RIVER. REPLACE BRIDGE NO. 36	1413	300	NFA								
FRANKLIN					NFA								
					NFA								
SR 1146	B-4114	CAMPING CREEK.	953	153	NFA	C	800						
FRANKLIN		REPLACE BRIDGE NO. 151											
RIGHT OF WAY IN PROGRESS													

* INDICATES INTRASTATE PROJECT

COUNTY:		FRANKLIN		TOTAL PROJ COST (THOU)		PRIOR YEARS COST (THOU)		FUNDING SOURCE		TYPE OF WORK / ESTIMATED COST IN THOUSANDS / PROJECT BREAK			FISCAL YEARS					"UNFUNDED"	
ROUTE/CITY COUNTY		ID NUMBER	LOCATION / DESCRIPTION (LENGTH)							"DELIVERABLE STIP"			"DEVELOPMENTAL STIP"					"UNFUNDED"	
										FY 2009	FY 2010	FY 2011	FY 2012	FY 2013	FY 2014	FY 2015	FUTURE YEARS		
FEDERAL BRIDGE PROJECTS																			
SR 1147 FRANKLIN		B-4748	HORSE CREEK. REPLACE BRIDGE NO. 2	690	60	NFA							R	50					
						NFA							M	5					
						NFA								C	575				
SR 1200 FRANKLIN		B-4749	MIDDLE CREEK. REPLACE BRIDGE NO. 27	1786	120	NFA								R	150				
						NFA								M	16				
						NFA									C	1500			
SR 1316 SR 1612 FRANKLIN NASH		B-4587	CYPRESS CREEK. REPLACE BRIDGE NO. 82	1360	210	NFA	C	1150											
RIGHT OF WAY IN PROGRESS																			
SR 1419 FRANKLIN		B-4115	SYCAMORE CREEK. REPLACE BRIDGE NO. 57	1127	1127														
UNDER CONSTRUCTION																			
SR 1433 FRANKLIN		B-4516	SANDY CREEK. REPLACE BRIDGE NO. 52	2275	75	NFA												R 200	
						NFA												C 2000	
SR 1719 FRANKLIN		B-4750	NORRIS CREEK. REPLACE BRIDGE NO. 90	1294	80	NFA												R 110	
						NFA												M 4	
						NFA												C 1100	
SR 2308 SR 1726 FRANKLIN WAKE		B-4662	MOCCASIN CREEK. REPLACE BRIDGE NO. 196	509	60	NFA												R 40	
						NFA												M 9	
						NFA												C 400	

* INDICATES INTRASTATE PROJECT

COUNTY:		FRANKLIN	TOTAL PROJ COST		PRIOR YEARS COST	FUNDING	TYPE OF WORK / ESTIMATED COST IN THOUSANDS / PROJECT BREAK			FISCAL YEARS				"UNFUNDED"	
ROUTE/CITY	ID	LOCATION / DESCRIPTION	PROJ COST	YEARS COST	SOURCE	"DELIVERABLE STIP"			"DEVELOPMENTAL STIP"				"UNFUNDED"		
COUNTY	NUMBER	(LENGTH)	(THOU)	(THOU)		FY 2009	FY 2010	FY 2011	FY 2012	FY 2013	FY 2014	FY 2015	FUTURE YEARS		
MITIGATION PROJECTS															
VARIOUS	EE-4905	ECOSYSTEM ENHANCEMENT PROGRAM	5167	5167											
DURHAM		FOR DIVISION 5 PROJECT MITIGATION.													
FRANKLIN															
GRANVILLE															
PERSON															
VANCE															
WAKE															
WARREN															
IN PROGRESS															
CONGESTION MITIGATION PROJECTS															
VARIOUS	C-4939	CONSTRUCT A BIKE-PEDESTRIAN PATH IN	697		CMAQ	N	176	N	176	N	175				
FRANKLIN		FORMER RAIL CORRIDOR (COTTON			L	N	57	N	57	N	56				
		MARKET RAIL TRAIL).													
TRIANGLE J	C-5102	TRIANGLE TRANSPORTATION DEMAND	3243		CMAQ	N	340	A	N	382	A	N	343	A	
COUNCIL OF		MANAGEMENT PROGRAM SERVICES FOR			O	N	85	A	N	96	A	N	86	A	
GOVERNMENTS		EMPLOYERS AND ORGANIZATIONS IN			CMAQ	N	275	B	N	304	B	N	279	B	
CHATHAM		THE TRIANGLE OZONE NON-ATTAINMENT			O	N	69	B	N	76	B	N	70	B	
DURHAM		REGION. MARKETING AND OUTREACH.													
FRANKLIN					A CAPITAL AREA MPO PARTICIPATION.										
GRANVILLE					B DURHAM-CHAPEL HILL-CARRBORO MPO PARTICIPATION.										
HARNETT															
JOHNSTON															
ORANGE															
ENHANCEMENT PROJECTS (LOCAL PROJECTS)															
VARIOUS	EL-5100	PEDESTRIAN, BICYCLE, AND TRANSIT	5250		STPDA	C	600	C	600	C	600	C	600		
FRANKLIN		PROJECTS IN THE CAPITAL AREA			C	C	150	C	150	C	150	C	150		
GRANVILLE		METROPOLITAN PLANNING													
HARNETT		ORGANIZATION (CAMPO).													
JOHNSTON															
WAKE															
PLANNING, DESIGN, RIGHT OF WAY AND CONSTRUCTION BY OTHERS															

* INDICATES INTRASTATE PROJECT

COUNTY:		FRANKLIN		TOTAL PROJ COST (THOU)		PRIOR YEARS COST (THOU)		FUNDING SOURCE		TYPE OF WORK / ESTIMATED COST IN THOUSANDS / PROJECT BREAK			FISCAL YEARS				"UNFUNDED" FUTURE YEARS	
ROUTE/CITY COUNTY	ID NUMBER	LOCATION / DESCRIPTION (LENGTH)								"DELIVERABLE STIP"			"DEVELOPMENTAL STIP"					
										FY 2009	FY 2010	FY 2011	FY 2012	FY 2013	FY 2014	FY 2015		
HAZARD ELIMINATION PROJECTS																		
US 1 FRANKLIN	W-4422	SOUTH OF US 1A TO NORTH OF SR 1133. CONSTRUCT LEFT TURN LANES AT EXISTING MEDIAN OPENINGS.	575	575														
STRATEGIC HIGHWAY CORRIDOR																		
DIVISION PROJECT - UNDER CONSTRUCTION																		
US 401 FRANKLIN	W-5111	INTERSECTION WITH SR 1101 (DARIUS PEARCE ROAD AND SID EAVES ROAD). INSTALL TRAFFIC SIGNAL AND LEFT TURN LANES ON US 401. (0.25 MILE)	485		HES	C	485											
STRATEGIC HIGHWAY CORRIDOR																		
NC 96 FRANKLIN	W-5112	US 1 TO GRANVILLE COUNTY LINE. INSTALL PAVED SHOULDERS, RESURFACE, AND INSTALL THERMOPLASTIC MARKINGS AND RAISED REFLECTORS. (5 MILES)	1875		HES							C	1875					
PUBLIC TRANSPORTATION PROJECTS																		
COUNTYWIDE FRANKLIN	TJ-4934	PROVIDE OPERATING ASSISTANCE TO COUNTIES AND COMMUNITY TRANSPORTATION SYSTEMS TO MEET WORK FIRST AND EMPLOYMENT TRANSPORTATION NEEDS.	49		OAWF	O	7	O	7	O	7		O	7	O	7		
COUNTYWIDE FRANKLIN	TL-4934	PROVIDE OPERATING ASSISTANCE FOR ADDITIONAL TRANSPORTATION SERVICES TO THE ELDERLY AND DISABLED.	343		EDTAP	O	49	O	49	O	49		O	49	O	49		
COUNTYWIDE FRANKLIN	TR-4934	PROVIDE MAINTENANCE ASSISTANCE FOR COMMUNITY TRANSPORTATION SYSTEMS TO SERVE THE RURAL GENERAL PUBLIC.	308		RGP	O	44	O	44	O	44		O	44	O	44		

* INDICATES INTRASTATE PROJECT

COUNTY:		GRANVILLE	TOTAL PROJ COST (THOU)		PRIOR YEARS COST (THOU)	FUNDING SOURCE	TYPE OF WORK / ESTIMATED COST IN THOUSANDS / PROJECT BREAK			FISCAL YEARS					"UNFUNDED" FUTURE YEARS	
ROUTE/CITY COUNTY	ID NUMBER	LOCATION / DESCRIPTION (LENGTH)					"DELIVERABLE STIP"			"DEVELOPMENTAL STIP"				"UNFUNDED" FUTURE YEARS		
							FY 2009	FY 2010	FY 2011	FY 2012	FY 2013	FY 2014	FY 2015			
URBAN PROJECTS																
VARIOUS FRANKLIN GRANVILLE HARNETT JOHNSTON WAKE	U-4735	CAPITAL AREA METROPOLITAN PLANNING ORGANIZATION (CAMPO) DA FUNDS - RESERVED FOR FUTURE PROGRAMMING.														
IN PROGRESS																
VARIOUS FRANKLIN GRANVILLE HARNETT JOHNSTON WAKE	U-5118	OPERATIONAL IMPROVEMENTS FOR SAFETY AND CONGESTION MITIGATION	28000		STPDA	C	3200	C	3200	C	3200	C	3200	C	3200	
					O	C	800	C	800	C	800	C	800	C	800	
OXFORD GRANVILLE	U-4717	NC 96, SR 1607 (KNOTT'S GROVE ROAD- SR 1609 (FAIRPORT ROAD) TO SR 1606 (ANTIOCH ROAD-SR 1649 NEW COMMERCE ROAD). WIDEN TO MULTI-LANES. (1.1 MILES)	4100		STP									R	400	
					STP									C	3700	
OXFORD GRANVILLE	U-3322	SR 1195 AND SR 1646 (INDUSTRY DRIVE), SR 1166 (HILLSBORO STREET) TO NC 96 (LINDEN AVENUE). WIDEN TO MULTI-LANES, SOME NEW LOCATION. (2.3 MILES)	10400	200	STP									R	900	
					STP									C	9300	
FEDERAL BRIDGE PROJECTS																
SR 1004 GRANVILLE	B-3643	HATCHER'S RUN. REPLACE BRIDGE NO. 72	559	559												
UNDER CONSTRUCTION																
SR 1138 GRANVILLE	B-3841	TAR RIVER. REPLACE BRIDGE NO. 83	1162	150	FA									R	72	
					FA									M	15	
					FA											
										C	925					

*INDICATES INTRASTATE PROJECT

FISCAL YEARS

RIGHT OF WAY IN PROGRESS

5 - 25

**COST AND SCHEDULES ARE PRELIMINARY AND SUBJECT TO
SIGNIFICANT CHANGE AS MORE INFORMATION BECOMES AVAILABLE**

COUNTY:		GRANVILLE		TYPE OF WORK / ESTIMATED COST IN THOUSANDS / PROJECT BREAK																	
				FISCAL YEARS																	
ROUTE/CITY		ID		LOCATION / DESCRIPTION		TOTAL PROJ COST		PRIOR YEARS COST		FUNDING		"DELIVERABLE STIP"			"DEVELOPMENTAL STIP"				"UNFUNDED"		
COUNTY		NUMBER		(LENGTH)		(THOU)		(THOU)		SOURCE		FY 2009	FY 2010	FY 2011	FY 2012	FY 2013	FY 2014	FY 2015	FUTURE YEARS		
FEDERAL BRIDGE PROJECTS																					
SR 1432		B-5151		LITTLE GRASSY CREEK.		880				NFA											
GRANVILLE				REPLACE BRIDGE NO. 215						NFA											
SR 1435		B-4526		MOUNTAIN CREEK.		795		120		NFA		C	675								
GRANVILLE				REPLACE BRIDGE NO. 200																	
RIGHT OF WAY IN PROGRESS - PURCHASE ORDER CONTRACT																					
MITIGATION PROJECTS																					
VARIOUS		EE-4905		ECOSYSTEM ENHANCEMENT PROGRAM		5167		5167													
DURHAM				FOR DIVISION 5 PROJECT MITIGATION.																	
FRANKLIN																					
GRANVILLE																					
PERSON																					
VANCE																					
WAKE																					
WARREN																					
IN PROGRESS																					
CONGESTION MITIGATION PROJECTS																					
VARIOUS		C-4940		CONSTRUCT BICYCLE-PEDESTRIAN		1350				CMAQ		C	282		C	281		C	281		
GRANVILLE				PATHS AT VARIOUS LOCATIONS.						L		C	57		C	56		C	56		
TRIANGLE J		C-5102		TRIANGLE TRANSPORTATION DEMAND		3243				CMAQ		N	340	A	N	382	A	N	343	A	
COUNCIL OF				MANAGEMENT PROGRAM SERVICES FOR						O		N	85	A	N	96	A	N	86	A	
GOVERNMENTS				EMPLOYERS AND ORGANIZATIONS IN						CMAQ		N	275	B	N	304	B	N	279	B	
CHATHAM				THE TRIANGLE OZONE NON-ATTAINMENT						O		N	69	B	N	76	B	N	70	B	
DURHAM				REGION. MARKETING AND OUTREACH.																	
FRANKLIN																					
GRANVILLE																					
HARNETT																					
JOHNSTON																					
ORANGE																					

* INDICATES INTRASTATE PROJECT

COUNTY:		GRANVILLE	TYPE OF WORK / ESTIMATED COST IN THOUSANDS / PROJECT BREAK											
			TOTAL PROJ COST (THOU)	PRIOR YEARS COST (THOU)	FUNDING SOURCE	"DELIVERABLE STIP"			FISCAL YEARS				"UNFUNDED"	
ROUTE/CITY COUNTY	ID NUMBER	LOCATION / DESCRIPTION (LENGTH)				FY 2009	FY 2010	FY 2011	FY 2012	FY 2013	FY 2014	FY 2015	FUTURE YEARS	
ENHANCEMENT PROJECTS (LOCAL PROJECTS)														
VARIOUS	EL-5100	PEDESTRIAN, BICYCLE, AND TRANSIT PROJECTS IN THE CAPITAL AREA	5250		STPDA	C	600	C	600	C	600	C	600	
FRANKLIN		GRANVILLE METROPOLITAN PLANNING ORGANIZATION (CAMPO).			C	150	C	150	C	150	C	150		
HARNETT														
JOHNSTON														
WAKE														
PLANNING, DESIGN, RIGHT OF WAY AND CONSTRUCTION BY OTHERS														
HAZARD ELIMINATION PROJECTS														
I-85, US 70, US 15-501 AND NC 147	W-4811	SECTIONS OF I-85 (DURHAM AND GRANVILLE COUNTIES), US 70, US 15-501 AND NC 147 (DURHAM COUNTY). INSTALL MILLED RUMBLE STRIPS ON THE INSIDE AND OUTSIDE PAVED SHOULDERS.	285	285										
STRATEGIC HIGHWAY CORRIDOR														
UNDER CONSTRUCTION														
PUBLIC TRANSPORTATION PROJECTS														
COUNTYWIDE	TJ-4938	PROVIDE OPERATING ASSISTANCE TO COUNTIES AND COMMUNITY TRANSPORTATION SYSTEMS TO MEET WORK FIRST AND EMPLOYMENT TRANSPORTATION NEEDS.	49		OAWF	O	7	O	7	O	7	O	7	
GRANVILLE														
COUNTYWIDE	TL-4938	PROVIDE OPERATING ASSISTANCE FOR ADDITIONAL TRANSPORTATION SERVICES TO THE ELDERLY AND DISABLED.	343		EDTAP	O	49	O	49	O	49	O	49	
GRANVILLE														
COUNTYWIDE	TR-4938	PROVIDE MAINTENANCE ASSISTANCE FOR COMMUNITY TRANSPORTATION SYSTEMS TO SERVE THE RURAL GENERAL PUBLIC.	308		RGP	O	44	O	44	O	44	O	44	
GRANVILLE														

* INDICATES INTRASTATE PROJECT

COUNTY:		PERSON	TOTAL PROJ COST		PRIOR YEARS COST	FUNDING	TYPE OF WORK / ESTIMATED COST IN THOUSANDS / PROJECT BREAK					FISCAL YEARS						
ROUTE/CITY	ID	LOCATION / DESCRIPTION	PROJ COST	YEARS COST	SOURCE	"DELIVERABLE STIP"			"DEVELOPMENTAL STIP"			"UNFUNDED"						
COUNTY	NUMBER	(LENGTH)	(THOU)	(THOU)		FY 2009	FY 2010	FY 2011	FY 2012	FY 2013	FY 2014	FY 2015	FUTURE YEARS					
RURAL PROJECTS																		
US 158	R-2575*	NC 86 WEST OF YANCEYVILLE TO SR 1159 (THEE HESTER ROAD) WEST OF ROXBORO. WIDEN TO MULTI-LANES. (17.3 MILES)	70500	500	T										R	3000	A	
CASWELL					T										C	18000	A	
PERSON					T										R	8400	B	
					T										C	40600	B	
A NC 86 WEST OF YANCEYVILLE TO NC 86 NEAR PLEASANT GROVE.																		
B NC 86 NORTH CASWELL COUNTY TO SR 1159 (THEE HESTER ROAD) IN PERSON COUNTY.																		
STRATEGIC HIGHWAY CORRIDOR																		
US 158	R-2585*	SR 1159 (THEE HESTER ROAD) WEST OF ROXBORO TO OXFORD OUTER LOOP. WIDEN TO MULTI-LANES WITH BYPASS OF ROXBORO ON NEW LOCATION. (27 MILES)	135600		T										R	23500		
GRANVILLE					T										C	112100		
PERSON																		
STRATEGIC HIGHWAY CORRIDOR																		
US 501	R-2241	US 501 IN ROXBORO TO THE VIRGINIA STATE LINE. WIDEN TO MULTI-LANES, PART ON NEW LOCATION. (10.7 MILES)	87066	8131	STP													
PERSON					HP										C	3440	A	
					STP										C	4860	A	
					STP										C	8300	A	
					STP										C	8300	A	
					STP										R	5820	B	
					STP													
					STP										M	638	B	
					STP										C	20400	B	
					STP										R	3400	C	
					STP										M	1104	C	
					STP										C	19200	C	
A NC 49 IN ROXBORO TO SR 1521 (MOUNTAIN STREET) - RIGHT OF WAY IN PROGRESS.																		
B SR 1521 (MOUNTAIN STREET) TO SR 1329.																		
C SR 1329 (OLD NC 501) TO NORTH OF VIRGINIA STATE LINE.																		
US 501	R-3609	EAST ROXBORO BYPASS, US 501-NC 57 SOUTH OF US 158 TO NC 49. MULTI-LANES ON NEW LOCATION. (COORDINATE WITH R-2241) (4.9 MILES)	21675		STP										R	5600		
PERSON					STP										C	16075		
SR 1322	R-4906	REPLACEMENT OF BRIDGE NO. 59 OVER STORY'S CREEK AND BRIDGE NO. 86 OVER A CREEK.	1327	227	S		C	1100										
PERSON																		
RIGHT OF WAY IN PROGRESS - PURCHASE ORDER CONTRACT (POC)																		
FEDERAL BRIDGE PROJECTS																		
US 158	B-5102	SOUTH HYCO CREEK. REPLACE BRIDGE NO. 11	3630		FA										R	330		
PERSON					FA										C	1650		
															C	1650		

* INDICATES INTRASTATE PROJECT

COUNTY:		PERSON	TOTAL PROJ COST (THOU)		PRIOR YEARS COST (THOU)	TYPE OF WORK / ESTIMATED COST IN THOUSANDS / PROJECT BREAK					FISCAL YEARS					"UNFUNDED"	
ROUTE/CITY	COUNTY	ID NUMBER	LOCATION / DESCRIPTION (LENGTH)			"DELIVERABLE STIP"					"DEVELOPMENTAL STIP"					"UNFUNDED"	
						SOURCE	FY 2009	FY 2010	FY 2011		FY 2012	FY 2013	FY 2014	FY 2015	FUTURE YEARS		
FEDERAL BRIDGE PROJECTS																	
SR 1112		B-4600	SOUTH FLAT RIVER.	445	100	NFA	R	43									
PERSON			REPLACE BRIDGE NO. 43			NFA	M	2									
						NFA			C	300							
SR 1134		B-4784	ALDRIDGE CREEK.	865	60	NFA					R	70					
PERSON			REPLACE BRIDGE NO. 31			NFA					M	10					
						NFA						C	725				
SR 1142		B-4785	NORTH FLAT RIVER.	703	60	NFA					R	60					
PERSON			REPLACE BRIDGE NO. 24			NFA					M	8					
						NFA						C	575				
SR 1343		B-5145	SOUTH HYCO CREEK.	3965		NFA						R	290				
PERSON			REPLACE BRIDGE NO. 50			NFA							C	1838	C	1837	
MITIGATION PROJECTS																	
VARIOUS		EE-4905	ECOSYSTEM ENHANCEMENT PROGRAM	5167	5167												
DURHAM			FOR DIVISION 5 PROJECT MITIGATION.														
FRANKLIN																	
GRANVILLE																	
PERSON																	
VANCE																	
WAKE																	
WARREN																	
CONGESTION MITIGATION PROJECTS																	
ROXBORO		C-4942	US 501 SOUTH (GARRETT STREET),	81	81												
PERSON			SOUTH MAIN STREET, AND ROXBORO														
			COMMONS SHOPPING CENTER.														
			CONSTRUCT SIDEWALK.														
IN PROGRESS																	
UNDER CONSTRUCTION																	

* INDICATES INTRASTATE PROJECT

COUNTY:		PERSON	TOTAL PROJ COST (THOU)		PRIOR YEARS COST (THOU)	TYPE OF WORK / ESTIMATED COST IN THOUSANDS / PROJECT BREAK			FISCAL YEARS				"UNFUNDED"	
ROUTE/CITY	ID	LOCATION / DESCRIPTION (LENGTH)	FUNDING SOURCE	FY 2009	FY 2010	FY 2011	"DELIVERABLE STIP"			"DEVELOPMENTAL STIP"			FUTURE YEARS	
COUNTY	NUMBER									FY 2012	FY 2013	FY 2014	FY 2015	
CONGESTION MITIGATION PROJECTS														
ROXBORO	C-4943	RIDGE ROAD AT CHUB LAKE STREET.		111	111									
PERSON		CONSTRUCT TURN LANE.												
UNDER CONSTRUCTION														
PUBLIC TRANSPORTATION PROJECTS														
COUNTYWIDE	TJ-4872	PROVIDE OPERATING ASSISTANCE		56			OAWF	O	8	O	8	O	8	
PERSON		TO COUNTIES AND COMMUNITY												
		TRANSPORTATION SYSTEMS TO												
		MEET WORK FIRST AND EMPLOYMENT												
		TRANSPORTATION NEEDS.												
COUNTYWIDE	TL-4972	PROVIDE OPERATING ASSISTANCE		315			EDTAP	O	45	O	45	O	45	
PERSON		FOR ADDITIONAL TRANSPORTATION												
		SERVICES TO THE ELDERLY AND												
		DISABLED.												
COUNTYWIDE	TR-4972	PROVIDE MAINTENANCE ASSISTANCE		266			RGP	O	38	O	38	O	38	
PERSON		FOR COMMUNITY TRANSPORTATION												
		SYSTEMS TO SERVE THE RURAL												
		GENERAL PUBLIC.												

* INDICATES INTRASTATE PROJECT

COUNTY:		VANCE	TOTAL PROJ COST (THOU)		PRIOR YEARS COST (THOU)	TYPE OF WORK / ESTIMATED COST IN THOUSANDS / PROJECT BREAK FISCAL YEARS											
ROUTE/CITY COUNTY	ID NUMBER	LOCATION / DESCRIPTION (LENGTH)			FUNDING SOURCE	"DELIVERABLE STIP"			"DEVELOPMENTAL STIP"				"UNFUNDED" FUTURE YEARS				
						FY 2009	FY 2010	FY 2011	FY 2012	FY 2013	FY 2014	FY 2015					
INTERSTATE PROJECTS																	
I-85 VANCE WARREN	I-4904	SOUTH OF NC 39 (MILEPOST 213.5) TO NORTH OF US 1 (MILEPOST 233.5). PAVEMENT REHABILITATION. (20 MILES)	16277	4805	IM CG	956	CG 956	CG 956	CG 956	CG 956	CG 956	CG 956	CG 4780				
STRATEGIC HIGHWAY CORRIDOR																	
UNDER CONSTRUCTION - GARVEE BOND FUNDING \$8.7 MILLION; PAYBACK FY 2007 - FY 2018																	
I-85 VANCE	I-2810	GRANVILLE COUNTY LINE (MILEPOST 208.5) TO US 158 BYPASS (MILEPOST 213.5) IN VANCE COUNTY. PAVEMENT AND BRIDGE REHABILITATION. (5 MILES)	40687	4933	IM CG	2931	CG 2931	CG 2931	CG 2931	CG 2931	CG 2931	CG 2931	CG 13190				
					IM	C 34	C 33										
					S(M)	C 990	C 990										
STRATEGIC HIGHWAY CORRIDOR																	
GARVEE BOND FUNDING \$26.7 MILLION; CONSTRUCTION - PAYBACK FY 2008 - FY 2019																	
I-85 VANCE	I-3812	US 1 INTERCHANGE. PROVIDE ADDITIONAL TRAFFIC MOVEMENTS.	16100		IM								R 100				
					IM								C 16000				
STRATEGIC HIGHWAY CORRIDOR																	
I-85 VANCE WARREN	I-0914B	US 158 (MILEPOST 213.5) IN VANCE COUNTY TO VIRGINIA STATE LINE. PAVEMENT REHABILITATION (19 MILES)	116000		IM						C 29000	C 29000	C 58000				
STRATEGIC HIGHWAY CORRIDOR																	
PROJECT I-914A - COMPLETE																	
RURAL PROJECTS																	
US 1 BUSINESS VANCE	R-2503	SR 1548 (PETER GILL ROAD) TO SR 1267 (DABNEY DRIVE). WIDEN TO MULTILANES WITH CURB AND GUTTER. (4.2 MILES)	14750	550	STP								R 2000				
					STP								C 12200				
URBAN PROJECTS																	
HENDERSON VANCE	U-4916	SR 1165 (BECKFORD DRIVE). WIDEN TO MULTILANES	1031		HP O	C 660	C 165										
						C 165	C 41										
PLANNING, DESIGN, RIGHT OF WAY AND CONSTRUCTION BY OTHERS																	
HENDERSON VANCE	U-3836	NEW ROUTE, SR 1126 (POPLAR CREEK ROAD) TO SR 1128 (RUIN CREEK ROAD). TWO LANE SERVICE ROAD ON NEW LOCATION. (2.5 MILES)	4970		STP								R 120				
					STP								C 4850				

* INDICATES INTRASTATE PROJECT

COUNTY:		VANCE	TOTAL PROJ COST (THOU)		PRIOR YEARS COST (THOU)	FUNDING SOURCE	TYPE OF WORK / ESTIMATED COST IN THOUSANDS / PROJECT BREAK						FISCAL YEARS				"UNFUNDED" FUTURE YEARS	
ROUTE/CITY COUNTY	ID NUMBER	LOCATION / DESCRIPTION (LENGTH)					"DELIVERABLE STIP"			"DEVELOPMENTAL STIP"								
							FY 2009	FY 2010	FY 2011	FY 2012	FY 2013	FY 2014	FY 2015					
URBAN PROJECTS																		
HENDERSON VANCE	U-4443	EMBASSY PROJECT IN HISTORIC DOWNTOWN AREA. WIDENING OF STREETS IN THE EMBASSY COMPLEX INCLUDING BRECKENRIDGE, MONTGOMERY, CHESTNUT, WINDER AND WYCHE STREETS.	991	991														
UNDER CONSTRUCTION																		
FEDERAL BRIDGE PROJECTS																		
US 1 VANCE	B-4653	US 1 BUSINESS-US 158. REPLACE BRIDGE NO. 42 AND BRIDGE NO. 44	4790	90	FA													
STRATEGIC HIGHWAY CORRIDOR																		
SR 1107 VANCE	B-4298	RUIN CREEK. REPLACE BRIDGE NO. 3	2060	2060														
UNDER CONSTRUCTION																		
SR 1374 VANCE	B-4945	KERR LAKE. REPLACE BRIDGE NO. 36	1248		NFA										R 110			
					NFA										M 13			
					NFA										C 1125			
UNDER CONSTRUCTION																		
SR 1523 VANCE WARREN	B-4827	SANDY CREEK. REPLACE BRIDGE NO. 53	1870		NFA										R 170			
					NFA										C 1700			
UNDER CONSTRUCTION																		
SR 1526 VANCE	B-4828	SANDY CREEK. REPLACE BRIDGE NO. 56	1340	80	NFA										R 110			
					NFA										C 1150			
UNDER CONSTRUCTION																		
US 1 BYPASS NORTHBOUND LANE VANCE	B-4829	US 1 BUSINESS AND SCL RAILROAD. REPLACE BRIDGE NO. 4	10010		FA										R 910			
					FA										C 9100			
STRATEGIC HIGHWAY CORRIDOR																		

* INDICATES INTRASTATE PROJECT

COUNTY: VANCE		TOTAL PRIOR		TYPE OF WORK / ESTIMATED COST IN THOUSANDS / PROJECT BREAK									
		PROJ YEARS		FISCAL YEARS									
ROUTE/CITY	ID	LOCATION / DESCRIPTION	COST	COST	FUNDING	"DELIVERABLE STIP"			"DEVELOPMENTAL STIP"				"UNFUNDED"
COUNTY	NUMBER	(LENGTH)	(THOU)	(THOU)	SOURCE	FY 2009	FY 2010	FY 2011	FY 2012	FY 2013	FY 2014	FY 2015	FUTURE YEARS
MITIGATION PROJECTS													
VARIOUS	EE-4905	ECOSYSTEM ENHANCEMENT PROGRAM	5167	5167									
DURHAM		FOR DIVISION 5 PROJECT MITIGATION.											
FRANKLIN													
GRANVILLE													
PERSON													
VANCE													
WAKE													
WARREN													
IN PROGRESS													
HAZARD ELIMINATION PROJECTS													
SR 1437	W-5126	US 158 NORTHWARD TO I-85.	115		HES				C	115			
(I-85 CONNECTOR)		INSTALL MEDIAN BARRIER. (0.27 MILE)											
VANCE													
STRATEGIC HIGHWAY CORRIDOR													
PUBLIC TRANSPORTATION PROJECTS													
COUNTYWIDE	TJ-4990	PROVIDE OPERATING ASSISTANCE	77		OAWF	O	11		O	11		O	11
VANCE		TO COUNTIES AND COMMUNITY											
		TRANSPORTATION SYSTEMS TO											
		MEET WORK FIRST AND EMPLOYMENT											
		TRANSPORTATION NEEDS.											
COUNTYWIDE	TL-4990	PROVIDE OPERATING ASSISTANCE	336		EDTAP	O	48		O	48		O	48
VANCE		FOR ADDITIONAL TRANSPORTATION											
		SERVICES TO THE ELDERLY AND											
		DISABLED.											
COUNTYWIDE	TR-4990	PROVIDE MAINTENANCE ASSISTANCE	280		RGP	O	40		O	40		O	40
VANCE		FOR COMMUNITY TRANSPORTATION											
		SYSTEMS TO SERVE THE RURAL											
		GENERAL PUBLIC.											

* INDICATES INTRASTATE PROJECT

COUNTY:		WAKE		TOTAL PROJ COST (THOU)		PRIOR YEARS COST (THOU)		FUNDING SOURCE		TYPE OF WORK / ESTIMATED COST IN THOUSANDS / PROJECT BREAK FISCAL YEARS					"UNFUNDED" FUTURE YEARS	
ROUTE/CITY COUNTY	ID NUMBER	LOCATION / DESCRIPTION (LENGTH)								"DELIVERABLE STIP"			"DEVELOPMENTAL STIP"			
										FY 2009	FY 2010	FY 2011	FY 2012	FY 2013	FY 2014	FY 2015
INTERSTATE PROJECTS																
I-40 I-440 WAKE	I-4902	SR 1728 (WADE AVENUE) TO EAST OF I-440/US 64 (MILEPOST 302) AND I-440, US 1-64 AT I-40 TO I-40 NEAR SR 2544 (SUNNYBROOK ROAD). SIGNING REVISIONS AND UPGRADES. (29 MILES)	1100	1100												
STRATEGIC HIGHWAY CORRIDOR																
UNDER CONSTRUCTION																
I-40 I-440 WAKE	I-4709	SR 1728 (WADE AVENUE) TO EAST OF I-440/US 64 (MILEPOST 302). PAVEMENT REPAIR AND RESURFACING. (13 MILES)	12116	1952	IMPM	CG	968	CG	968	CG	968		CG	968	CG	968
STRATEGIC HIGHWAY CORRIDOR																
UNDER CONSTRUCTION - GARVEE BOND FUNDING \$8.8 MILLION; PAYBACK FY 2007 - FY 2018																
I-40 WAKE	I-5111	I-440/US 64 (EXIT 301) TO US 70 CLAYTON BYPASS. ADD LANES. (9 MILES)	215000		NHS											
					NHS											
					NHS											
					NHS											
STRATEGIC HIGHWAY CORRIDOR																
I-40 WAKE	I-4744	SR 1728 (WADE AVENUE, MILEPOST 289) TO I-440/US 1-64 (MILEPOST 293). ADD LANES. (4 MILES)	38486	320	NHS	R	1000									
					NHS			CG	1069		CG	2139	CG	2139	CG	2139
					NHS			C	2208		C	2208	C	2208		
					S(M)			C	1625		C	1625	C	1625		
STRATEGIC HIGHWAY CORRIDOR																
PLANNING/DESIGN IN PROGRESS - GARVEE BOND FUNDING \$19.5 MILLION; PAYBACK FY 2010 - FY 2021																

* INDICATES INTRASTATE PROJECT

COUNTY:		WAKE	TOTAL PROJ COST (THOU)		PRIOR YEARS COST (THOU)	TYPE OF WORK / ESTIMATED COST IN THOUSANDS / PROJECT BREAK										FISCAL YEARS				
ROUTE/CITY		ID	LOCATION / DESCRIPTION (LENGTH)			FUNDING SOURCE	"DELIVERABLE STIP"			"DEVELOPMENTAL STIP"			"UNFUNDED"							
COUNTY		NUMBER					FY 2009	FY 2010	FY 2011	FY 2012	FY 2013	FY 2014	FY 2015	FUTURE YEARS						
RURAL PROJECTS																				
I-540		R-2000*	NORTHERN WAKE FREEWAY, NC 55	762550	757620	IM	R	100	AF											
NC 540			WEST OF MORRISVILLE TO US 64			IM	U	30	AF											
DURHAM			EAST NEAR KNIGHTDALE. FREEWAY			IM			C	4800	AF									
WAKE			ON NEW LOCATION. (29 MILES)																	
AA NC 55 WEST OF MORRISVILLE TO RESEARCH TRIANGLE PARK EAST LIMITS - COMPLETE.																				
AB RESEARCH TRIANGLE PARK EAST LIMITS TO SOUTHWEST OF I-40 - COMPLETE).																				
AC SOUTHWEST OF I-40 TO I-40 - COMPLETE.																				
AD TOLL PLAZA BETWEEN NC 55 AND NC 54 - PLANNING IN PROGRESS. NORTH CAROLINA TURNPIKE AUTHORITY PROJECT.																				
AE ITS DEVICES, I-540 AND NC 54/EMPEROR BOULEVARD - UNDER CONSTRUCTION.																				
AF I-540 / I-40 INTERCHANGE IMPROVEMENTS.																				
BA I-40 TO NORTHEAST OF I-40 - COMPLETE.																				
BB NORTHEAST OF I-40 TO SOUTHWEST OF LUMLEY ROAD - COMPLETE.																				
BD SOUTHWEST OF LUMLEY ROAD TO NORTHEAST OF LUMLEY ROAD - COMPLETE.																				
BE NORTHEAST OF LUMLEY ROAD TO NORTHEAST OF US 70 - COMPLETE.																				
CA NORTHEAST OF US 70 TO SOUTHWEST OF SR 1826 (RAY ROAD) - COMPLETE.																				
CB SOUTHWEST OF SR 1826 (RAY ROAD) TO EAST OF NC 50 - COMPLETE.																				
D EAST OF NC 50 TO WEST OF SR 2000 (FALLS OF NEUSE ROAD) - COMPLETE.																				
EA WEST OF SR 2000 (FALLS OF NEUSE ROAD) TO EAST SR 2013 (GRESHAM LAKE ROAD) - COMPLETE.																				
EB EAST OF SR 2013 (GRESHAM LAKE ROAD) TO EAST OF US 1 - COMPLETE.																				
F EAST OF US 1 TO SOUTH OF SR 2215 (BUFFALOE ROAD) - COMPLETE.																				
G SOUTH OF SR 2215 (BUFFALOE ROAD) TO US 64 EAST NEAR KNIGHTDALE - COMPLETE.																				
STRATEGIC HIGHWAY CORRIDOR																				
US 1A		R-3600	WAKE FOREST, US 1 (CAPITAL	10400		STP														
WAKE			BOULEVARD) TO NC 98 BYPASS.			STP														
			WIDEN TO MULTI-LANES. (1.9 MILES)																	
R															2100					
C															8300					
US 70																				
JOHNSTON		R-2552*	CLAYTON BYPASS, I-40 IN WAKE COUNTY	197122	195762	T	C	500	AC											
WAKE			TO US 70-70 BUSINESS IN JOHNSTON			HP			C	860	E									
			COUNTY. FREEWAY ON NEW LOCATION.																	
			(9.5 MILES)																	
AA I-40 INTERCHANGE TO EAST OF SR 1525 (CORNWALLIS ROAD) - UNDER CONSTRUCTION.																				
AB EAST OF SR 1525 (CORNWALLIS ROAD) TO EAST OF NC 42 - UNDER CONSTRUCTION.																				
AC CULVERT REPLACEMENT OVER SWIFT CREEK																				
B EAST OF NC 42 TO EAST OF SR 1560 (J.J. RANCH ROAD) - UNDER CONSTRUCTION.																				
C EAST OF SR 1560 (J. J. RANCH ROAD) TO US 70-70 BUSINESS - UNDER CONSTRUCTION.																				
D IMPLEMENTATION OF INTELLIGENT TRANSPORTATION SYSTEMS (ITS), PHASE I - UNDER CONSTRUCTION																				
E IMPLEMENTATION OF INTELLIGENT TRANSPORTATION SYSTEMS (ITS), PHASE II.																				
STRATEGIC HIGHWAY CORRIDOR																				

* INDICATES INTRASTATE PROJECT

COUNTY:		WAKE		TOTAL PROJ COST		PRIOR YEARS COST		FUNDING SOURCE		TYPE OF WORK / ESTIMATED COST IN THOUSANDS / PROJECT BREAK										FISCAL YEARS	
ROUTE/CITY COUNTY		ID NUMBER	LOCATION / DESCRIPTION (LENGTH)	(THOU)	(THOU)	"DELIVERABLE STIP"				"DEVELOPMENTAL STIP"				"UNFUNDED"							
						FY 2009	FY 2010	FY 2011	FY 2012	FY 2013	FY 2014	FY 2015	FUTURE YEARS								
RURAL PROJECTS																					
NC 98 WAKE		R-2809	WAKE FOREST BYPASS, WEST OF SR 1923 (THOMSON MILL ROAD) TO EAST OF SR 2053 (JONES DAIRY ROAD). MULTI-LANES ON NEW LOCATION. (4.7 MILES)	92388	85852	STP	C	2136	A												
						STPDA	C	3520	A												
						S(M)	C	880	A												
						A WAKE FOREST BYPASS, WEST OF SR 1923 (THOMPSON MILL ROAD) TO US 1 (CAPITAL BOULEVARD) - UNDER CONSTRUCTION.															
						B WAKE FOREST BYPASS, US 1 (CAPITAL BOULEVARD) TO US 1A (SOUTH MAIN STREET) - COMPLETE.															
						C WAKE FOREST BYPASS, US 1A (SOUTH MAIN STREET) TO EAST OF SR 2053 (JONES DAIRY ROAD) - COMPLETE.															
NEW ROUTE WAKE		R-2828*	SOUTHERN WAKE FREEWAY, US 401 TO I-40. CONSTRUCT FREEWAY ON NEW LOCATION. (8.7 MILES)	132140	16140	T															
						T															
STRATEGIC HIGHWAY CORRIDOR						PROGRAMMED FOR PLANNING AND ENVIRONMENTAL STUDY ONLY															
NEW ROUTE WAKE		R-2721*	SOUTHERN WAKE FREEWAY, NC 55 (SOUTH) TO US 401 SOUTH. FREEWAY ON NEW LOCATION. (7.8 MILES)	177400	7200	T															
						T															
STRATEGIC HIGHWAY CORRIDOR						PROGRAMMED FOR PLANNING AND ENVIRONMENTAL STUDY ONLY															
NEW ROUTE WAKE		R-2829*	EASTERN WAKE FREEWAY, I-40 TO US 64-264 BYPASS. FREEWAY ON NEW LOCATION. (10.8 MILES)	205900	2900	T															
						T															
STRATEGIC HIGHWAY CORRIDOR						PROGRAMMED FOR PLANNING AND ENVIRONMENTAL STUDY ONLY															
NEW ROUTE WAKE		R-2635*	WESTERN WAKE FREEWAY, NC 55 (SOUTH) TO NC 55 (NORTH). FREEWAY ON NEW LOCATION. (12.4 MILES)	750359	387734	O	C	120875	C	120875	C	120875									
						A NC 55 BYPASS AT WESTERN WAKE FREEWAY INTERCHANGE. PROVIDE LEFT TURN LANES AND U-TURN BULBOUT - IN PROGRESS.															
STRATEGIC HIGHWAY CORRIDOR						NORTH CAROLINA TURNPIKE AUTHORITY PROJECT - DESIGN-BUILD PROJECT - IN PROGRESS															
URBAN PROJECTS																					
VARIOUS FRANKLIN GRANVILLE HARNETT JOHNSTON WAKE		U-5118	OPERATIONAL IMPROVEMENTS FOR SAFETY AND CONGESTION MITIGATION	28000		STPDA	C	3200	C	3200	C	3200	C	3200	C	3200					
						O	C	800	C	800	C	800	C	800	C	800					

* INDICATES INTRASTATE PROJECT

COUNTY:		WAKE		TOTAL PROJ COST (THOU)		PRIOR YEARS COST (THOU)		FUNDING SOURCE		TYPE OF WORK / ESTIMATED COST IN THOUSANDS / PROJECT BREAK FISCAL YEARS									
ROUTE/CITY COUNTY	ID NUMBER	LOCATION / DESCRIPTION (LENGTH)								"DELIVERABLE STIP"			"DEVELOPMENTAL STIP"				"UNFUNDED" FUTURE YEARS		
										FY 2009	FY 2010	FY 2011	FY 2012	FY 2013	FY 2014	FY 2015			
URBAN PROJECTS																			
VARIOUS FRANKLIN GRANVILLE HARNETT JOHNSTON WAKE	U-4735	CAPITAL AREA METROPOLITAN PLANNING ORGANIZATION (CAMPO) DA FUNDS - RESERVED FOR FUTURE PROGRAMMING.																	
IN PROGRESS																			
VARIOUS WAKE	U-9999B	CAPITAL AREA METROPOLITAN PLANNING ORGANIZATION (CAMPO) PLANNING (PL) SUPPLEMENT.	11330	885	STPDA	C	1040	C	1360	C	1120		C	1200	C	1200	C	1236	
					C		260	C	340	C	280		C	300	C	300	C	309	
IN PROGRESS																			
APEX WAKE	U-2901B	NC 55 (WILLIAMS STREET), US 1 TO US 64. WIDEN TO A MULTI-LANE CURB AND GUTTER FACILITY. (2.8 MILES)	19472	872	STP													R 2800	
					STP													C 15800	
PROJECTS U-2901AA AND AB COMPLETE																			
CARY WAKE	U-3802	CARY SIGNAL SYSTEM.	14351	14351															
UNDER CONSTRUCTION BY TOWN OF CARY - NCDOT PARTICIPATION																			
DURHAM WAKE	U-4721*	NORTHERN DURHAM PARKWAY, I-540 TO ROXBORO ROAD. (COORDINATE WITH U-4720) (29.4 MILES)																	
STRATEGIC HIGHWAY CORRIDOR																			
THE CROSS SECTION FOR THIS PROJECT WILL BE ESTABLISHED BY MUTUAL AGREEMENT OF THE MPO AND NCDOT THROUGH THE STATE AND FEDERAL ENVIRONMENTAL REVIEW PROCESS.																			
GARNER WAKE	U-3607	NEW RAND ROAD, TIMBER DRIVE TO US 70. WIDEN TO THREE LANES. (1.1 MILES)	6500		STP													R 3250	
					STP													C 3250	
GARNER WAKE	U-4703	TIMBER DRIVE EAST EXTENSION, NC 50 TO WHITE OAK ROAD. MULTI-LANES ON NEW LOCATION. (1.3 MILES)	19333	3533	STPDA	C	4214	C	4214	C	4213								
					S(M)	C	1053	C	1053	C	1053								
RIGHT OF WAY IN PROGRESS																			

* INDICATES INTRASTATE PROJECT

COUNTY:		WAKE	TOTAL PROJ COST		PRIOR YEARS COST	FUNDING			TYPE OF WORK / ESTIMATED COST IN THOUSANDS / PROJECT BREAK FISCAL YEARS						
ROUTE/CITY	COUNTY	ID NUMBER	LOCATION / DESCRIPTION (LENGTH)	(THOU)	(THOU)	SOURCE	FY 2009	FY 2010	FY 2011	FY 2012	FY 2013	FY 2014	FY 2015	FUTURE YEARS	
"DELIVERABLE STIP"															
"DEVELOPMENTAL STIP"															
"UNFUNDED"															
URBAN PROJECTS															
HOLLY SPRINGS	WAKE	U-5024	NEW ROUTE - GREEN OAKS PARKWAY, SR 1152 (HOLLY SPRINGS-NEW HILL ROAD) TO NC 55 HOLLY SPRINGS BYPASS. MULTI-LANES ON NEW LOCATION. (1.4 MILES)	7451	3476	C	C	1325							
						S				C	2650				
UNDER CONSTRUCTION BY OTHERS - AMOUNT SHOWN IN FY 2012 IS REIMBURSEMENT TO TOWN OF HOLLY SPRINGS															
KNIGHTDALE	WAKE	U-3441	SR 2233 (NORTH SMITHFIELD ROAD), CARRINGTON DRIVE TO SR 2049 (FORESTVILLE ROAD). WIDEN TO MULTI-LANES. (1 MILE)	7446	256	STP								R	1640
						STP								C	1950 A
						STP								C	3600 B
A SR 3590 (CARRINGTON DRIVE) TO US 64-264 BUSINESS (KNIGHTDALE BOULEVARD).															
B US 64-264 BUSINESS (KNIGHTDALE BOULEVARD) TO SR 2049 (FORESTVILLE ROAD).															
MORRISVILLE	WAKE	U-3344	SR 3015 (AIRPORT BOULEVARD), NC 54 TO I-40. WIDEN TO MULTI-LANES. (1.9 MILES)	11725	11725										
A NC 54 TO MCCRIMMON PARKWAY - UNDER CONSTRUCTION.															
B MCCRIMMON PARKWAY TO SR 1789 (PLEASANT GROVE CHURCH ROAD) - COMPLETE.															
MORRISVILLE	WAKE	U-3620	MCCRIMMON PARKWAY, NC 54 TO AIRPORT BOULEVARD. EXTEND ROADWAY AS A MULTI-LANE CURB AND GUTTER FACILITY. (0.4 MILE)	3400		STP								R	900
						STP								C	2500
MORRISVILLE	WAKE	U-3343	SR 1002 (AVIATION PARKWAY), NC 54 TO I-40. WIDEN TO MULTI-LANES. (2.6 MILES)	18275	275	STP								R	800
						STP								C	17200
RALEIGH	WAKE	U-4901	SR 2000 (FALLS OF NEUSE ROAD). WIDEN TO MULTILANES AND REALIGNMENT FROM RAVEN RIDGE ROAD TO NORTH OF NEUSE RIVER INCLUDING NEW STRUCTURE OVER THE NEUSE RIVER. (2.1 MILES)	25158	1384	HP	R	1942	A						
						O	R	1006	A						
						O	U	375	A						
						DP	R	859	B						
						HP	R	635	B						
						O	R	374	B						
						O	U	124	B						
						STPDA	C	2600	B	C	2600	B			
						O	C	3027	B	C	3027	B			
						STPDA				C	2600	A		C	2600 A
						O				C	1003	A		C	1002 A
A RAVEN RIDGE ROAD TO FONVILLE ROAD															
B FONVILLE ROAD TO NORTH OF NEUSE RIVER															
PLANNING, DESIGN AND CONSTRUCTION BY CITY OF RALEIGH - IN PROGRESS															

* INDICATES INTRASTATE PROJECT

*** INDICATES INTRASTATE PROJECT**

COUNTY:		WAKE		TOTAL PROJ COST		PRIOR YEARS COST		FUNDING SOURCE		TYPE OF WORK / ESTIMATED COST IN THOUSANDS / PROJECT BREAK					FISCAL YEARS		FUTURE YEARS	
ROUTE/CITY	ID	LOCATION / DESCRIPTION	PROJ COST	YEARS COST	"DELIVERABLE STIP"					"DEVELOPMENTAL STIP"				"UNFUNDED"				
COUNTY	NUMBER	(LENGTH)	(THOU)	(THOU)	FY 2009	FY 2010	FY 2011	FY 2012	FY 2013	FY 2014	FY 2015	FUTURE YEARS						
URBAN PROJECTS																		
RALEIGH	U-4432	SR 1370 (TRYON ROAD), IMPROVEMENTS, WEST OF BRIDGE NO. 259 OVER NORFOLK SOUTHERN RAILWAY TO US 70-401-NC 50 (WILMINGTON STREET), INCLUDING REPLACEMENT OF BRIDGE NO. 259 OVER NORFOLK SOUTHERN RAILWAY.	500	500														
WAKE																		
PROGRAMMED FOR PLANNING AND ENVIRONMENTAL STUDY ONLY - IN PROGRESS																		
RALEIGH	U-4437	NC 54 (HILLSBOROUGH STREET) AND SR 1664-3074 (BLUE RIDGE ROAD) NEAR CSX TRANSPORTATION SYSTEM AND SOUTHERN RAILROAD AND SR 3042 (BERYL ROAD). CONSTRUCT A GRADE SEPARATION.	960	960														
WAKE																		
PROGRAMMED FOR PLANNING AND ENVIRONMENTAL STUDY ONLY																		
RALEIGH	U-2918	SR 1837 (WESTGATE ROAD), EAST OF US 70 TO SR 1822 (LEESVILLE ROAD). WIDEN TO MULTI-LANES. (2.8 MILES)	27300	300	STP									R	12900			
WAKE					STP									C	14100			
PROGRAMMED FOR PLANNING AND ENVIRONMENTAL STUDY ONLY - IN PROGRESS																		
RALEIGH	U-0515E	US 70, SR 2026 (HAMMOND ROAD)- SR 2812 (TIMBER DRIVE). CONSTRUCT AN INTERCHANGE.	10200		CMAQ									C	10200			
WAKE																		
RESEARCH	U-4026	SR 1613-SR 1999 (DAVIS DRIVE), SR 3014 (MORRISVILLE-CARPENTER ROAD) IN WAKE COUNTY TO NC 54 IN DURHAM COUNTY. WIDEN TO MULTI-LANES. (5.7 MILES)	38706	38706														
TRIANGLE PARK																		
DURHAM																		
WAKE																		
A SR 3014 (MORRISVILLE-CARPENTER ROAD) TO SR 1635 (KOPPERS ROAD-MCCRIMMON PARKWAY) - UNDER CONSTRUCTION.																		
B SR 1635 (KOPPERS ROAD-MCCRIMMON PARKWAY) IN WAKE COUNTY TO NC 54 IN DURHAM COUNTY - UNDER CONSTRUCTION.																		
UNDER CONSTRUCTION - PROJECT LET WITH R-2904																		

COUNTY:		WAKE		TOTAL PRIOR		TYPE OF WORK / ESTIMATED COST IN THOUSANDS / PROJECT BREAK															
ROUTE/CITY		ID		LOCATION / DESCRIPTION		PROJ COST		YEARS COST		FUNDING		"DELIVERABLE STIP"			FISCAL YEARS				"UNFUNDED"		
COUNTY		NUMBER		(LENGTH)		(THOU)		(THOU)		SOURCE		FY 2009 FY 2010 FY 2011			FY 2012 FY 2013 FY 2014 FY 2015				FUTURE YEARS		
URBAN PROJECTS																					
RESEARCH	U-4410	RESEARCH TRIANGLE PARK (RTP)		17833	13471	S	C	595	C	C	595	C									
TRIANGLE PARK		ACCESS ROUTES.				O	C	297	C	C	297	C									
WAKE						S	C	852	DA												
						O	C	426	DA												
						S													C	800 F	
						O													C	500 F	
A LOUIS STEPHENS ROAD, LOTS 6 AND 12 TO SOUTH LOOP ROAD - COMPLETE.																					
B SOUTH LOOP ROAD, LOUIS STEPHENS ROAD TO SITES 26 AND 27 - COMPLETE.																					
C LITTLE DRIVE (SITE 27 ACCESS ROAD), SR 1613 (DAVIS DRIVE) TO WEST OF FUTURE I-540 - COMPLETE.																					
DA LOUIS STEPHENS ROAD EXTENSION, SR 3093 (DEVELOPMENT DRIVE) TO SR 2957 (HOPSON ROAD) - UNDER CONSTRUCTION.																					
DB SR 2957 (HOPSON ROAD), NC 55 TO EXISTING HOPSON ROAD EAST OF LOUIS STEPHENS DRIVE EXTENSION - UNDER CONSTRUCTION.																					
F GEORGE WATTS HILL DRIVE EXTENSION TO SR 1637 (CHURCH STREET).																					
SEGMENTS C AND DA CONSTRUCTION BY OTHERS WITH REIMBURSEMENT AS PROGRAMMED																					
RESEARCH	U-4763A	TRIANGLE PARKWAY - NEW ROUTE,																			
TRIANGLE PARK		MCCRIMMON PARKWAY TO I-540.																			
WAKE		MULTI-LANE FACILITY ON NEW LOCATION. (1.2 MILES)																			
PROGRAMMED FOR PLANNING AND ENVIRONMENTAL STUDY ONLY																					
RESEARCH	U-4763B	NEW ROUTE - TRIANGLE PARKWAY,		190610	90610	O	C	50000		C	50000										
TRIANGLE PARK		I-540 TO I-40. MULTI-LANE FACILITY																			
DURHAM		ON NEW LOCATION. (3.5 MILES)																			
WAKE																					
STRATEGIC HIGHWAY CORRIDOR																					
NORTH CAROLINA TURNPIKE AUTHORITY PROJECT (DESIGN-BUILD PROJECT) - IN PROGRESS																					
FEDERAL BRIDGE PROJECTS																					
US 70	B-5121	PEACE STREET.		9850		FA											R	2000			
WAKE		REPLACE BRIDGE NO. 227				FA												C	2617		
																	C	2617			
																	C	2616			
US 70-NC 50	B-4946	US 401: REPLACE BRIDGE NO. 251		5600	100	FA								R	500						
WAKE						FA											C	5000			
STRATEGIC HIGHWAY CORRIDOR																					
US 401	B-3916	MIDDLE CREEK. REPLACE BRIDGE NO. 63		3555	3555																
WAKE																					
STRATEGIC HIGHWAY CORRIDOR																					
UNDER CONSTRUCTION																					

* INDICATES INTRASTATE PROJECT

COUNTY:		WAKE	TOTAL PROJ COST		PRIOR YEARS COST	FUNDING SOURCE		TYPE OF WORK / ESTIMATED COST IN THOUSANDS / PROJECT BREAK						FISCAL YEARS				"UNFUNDED" FUTURE YEARS	
ROUTE/CITY COUNTY	ID NUMBER	LOCATION / DESCRIPTION (LENGTH)	(THOU)	(THOU)		"DELIVERABLE STIP"			"DEVELOPMENTAL STIP"										
						FY 2009	FY 2010	FY 2011	FY 2012	FY 2013	FY 2014	FY 2015							
FEDERAL BRIDGE PROJECTS																			
NC 50 WAKE	B-4654	US 70. REPLACE BRIDGE NO. 69	8295	300	FA														
					FA														

* INDICATES INTRASTATE PROJECT.

COUNTY:		WAKE	TOTAL PROJ COST (THOU)		PRIOR YEARS COST (THOU)	FUNDING SOURCE	TYPE OF WORK / ESTIMATED COST IN THOUSANDS / PROJECT BREAK						FISCAL YEARS					
ROUTE/CITY COUNTY	ID NUMBER	LOCATION / DESCRIPTION (LENGTH)					"DELIVERABLE STIP"						"DEVELOPMENTAL STIP"					"UNFUNDED" FUTURE YEARS
							FY 2009	FY 2010	FY 2011		FY 2012	FY 2013	FY 2014	FY 2015				
FEDERAL BRIDGE PROJECTS																		
SR 1101 WAKE	B-4657	NORFOLK AND SOUTHERN RAILROAD. REPLACE BRIDGE NO. 340	830	150	NFA	R	60											
					NFA	U	14											
					NFA			M	6									
					NFA					C	600							
SR 1117 WAKE	B-4658	BUCKHORN CREEK. REPLACE BRIDGE NO. 345	901	150	NFA	R	65											
					NFA	M	11											
					NFA			C	675									
SR 1152 WAKE	B-4831	WHITE OAK CREEK. REPLACE BRIDGE NO. 371	976		NFA										R 90			
					NFA										M 11			
					NFA										C 875			
SR 1162 WAKE	B-5161	BEAVER CREEK. REPLACE BRIDGE NO. 362	715		NFA								R 65					
					NFA									C 650				
SR 1300 WAKE	B-3523	SWIFT CREEK. REPLACE BRIDGE NO. 525	880	880														
UNDER CONSTRUCTION BY TOWN OF CARY																		
SR 1301 WAKE	B-4302	TERRIBLE CREEK. REPLACE BRIDGE NO. 336	1950	250	NFA	C	1700											
RIGHT OF WAY IN PROGRESS																		
SR 1321 WAKE	B-5130	LAKE JOHNSON. REPLACE BRIDGE NO. 318	825		NFA								R 75					
					NFA									C 750				
SR 1375 WAKE	B-3375	SWIFT CREEK. REPLACE BRIDGE NO. 301. LAKE WHEELER SPILLWAY. REPLACE BRIDGE NO. 471	4035	4035														
UNDER CONSTRUCTION																		

* INDICATES INTRASTATE PROJECT

COUNTY:		WAKE	TOTAL PROJ COST (THOU)		PRIOR YEARS COST (THOU)	FUNDING SOURCE	TYPE OF WORK / ESTIMATED COST IN THOUSANDS / PROJECT BREAK FISCAL YEARS							"UNFUNDED" FUTURE YEARS	
ROUTE/CITY COUNTY	ID NUMBER	LOCATION / DESCRIPTION (LENGTH)				"DELIVERABLE STIP"			"DEVELOPMENTAL STIP"						
						FY 2009	FY 2010	FY 2011	FY 2012	FY 2013	FY 2014	FY 2015			
FEDERAL BRIDGE PROJECTS															
SR 1379 WAKE	B-3917	SWIFT CREEK. REPLACE BRIDGE NO. 311	3110	3110											
UNDER CONSTRUCTION															
SR 1393 WAKE	B-4659	BASSAL CREEK. REPLACE BRIDGE NO. 373	1342	85	NFA						R 100				
					NFA						M 7				
					NFA							C 1150			
SR 1404 WAKE	B-3703	MIDDLE CREEK. REPLACE BRIDGE NO. 317	1168	1168											
UNDER CONSTRUCTION															
SR 1600 WAKE	B-4697	WHITE OAK CREEK. REPLACE BRIDGE NO. 55	764	90	NFA			R 60							
					NFA			M 14							
					NFA				C 600						
SR 1613 WAKE	B-3526	CREEK. REPLACE BRIDGE NO. 65	839	839											
UNDER CONSTRUCTION BY TOWN OF CARY															
SR 2308 SR 1726 FRANKLIN WAKE	B-4662	MOCCASIN CREEK. REPLACE BRIDGE NO. 196	509	60	NFA								R 40		
					NFA								M 9		
					NFA								C 400		
SR 1839 WAKE	B-3528	SYCAMORE CREEK. REPLACE BRIDGE NO. 429	1810	1810											
UNDER CONSTRUCTION															
SR 1844 WAKE	B-4303	LOWER BARTONS CREEK. REPLACE BRIDGE NO. 102	1750	400	NFA	C 1350									
RIGHT OF WAY IN PROGRESS															
SR 1942 WAKE	B-5113	SMITH CREEK. REPLACE BRIDGE NO. 157	550		NFA						R 50				
					NFA						C 500				

* INDICATES INTRASTATE PROJECT

COUNTY:		WAKE	TOTAL PROJ. COST (THOU)		PRIOR YEARS COST (THOU)	FUNDING SOURCE	TYPE OF WORK / ESTIMATED COST IN THOUSANDS / PROJECT BREAK			FISCAL YEARS				"UNFUNDED"		
ROUTE/CITY	COUNTY	ID NUMBER	LOCATION / DESCRIPTION (LENGTH)				"DELIVERABLE STIP"			"DEVELOPMENTAL STIP"				FUTURE YEARS		
							FY 2009	FY 2010	FY 2011	FY 2012	FY 2013	FY 2014	FY 2015			
FEDERAL BRIDGE PROJECTS																
SR 2000		B-4947	CRABTREE CREEK.	5775		NFA									R	500
WAKE			REPLACE BRIDGE NO. 469			NFA									C	5275
SR 2000		B-4660	NEUSE RIVER. REPLACE BRIDGE NO. 19	3800	500	NFA										
WAKE						NFA										
SR 2045		B-3705	SMITHS CREEK.	3701	3701											
WAKE			REPLACE BRIDGE NO. 125													
UNDER CONSTRUCTION																
SR 2053		B-3919	AUSTIN CREEK. REPLACE BRIDGE	3631	100	NFA	R	354								
WAKE			NO. 448, SMITHS CREEK. REPLACE			NFA	M	127								
			BRIDGE NO. 140			NFA				C	3050					
INCLUDES B-3920																
SR 2217		B-4304	BEAVER DAM CREEK.	2050	300	NFA	C	1750								
WAKE			REPLACE BRIDGE NO. 143													
RIGHT OF WAY IN PROGRESS																
SR 2227		B-4661	POWELL CREEK.	701	150	NFA				R	50					
WAKE			REPLACE BRIDGE NO. 151			NFA				M	1					
						NFA						C	500			
SR 2333		B-4305	LITTLE RIVER. REPLACE BRIDGE NO. 189	1392	114	NFA									R	115
WAKE						NFA									M	13
						NFA									C	1150
SR 2507		B-4663	MARKS CREEK. REPLACE BRIDGE NO. 225	625	60	NFA										
WAKE						NFA										
						NFA										

* INDICATES INTRASTATE PROJECT

COUNTY:		WAKE	TOTAL PROJ COST (THOU)		PRIOR YEARS COST (THOU)	FUNDING SOURCE	TYPE OF WORK / ESTIMATED COST IN THOUSANDS / PROJECT BREAK						FISCAL YEARS					"UNFUNDED" FUTURE YEARS	
ROUTE/CITY COUNTY	ID NUMBER	LOCATION / DESCRIPTION (LENGTH)					"DELIVERABLE STIP"						"DEVELOPMENTAL STIP"					"UNFUNDED" FUTURE YEARS	
							FY 2009	FY 2010	FY 2011				FY 2012	FY 2013	FY 2014	FY 2015			
FEDERAL BRIDGE PROJECTS																			
SR 2511 WAKE	B-4832	POPLAR CREEK. REPLACE BRIDGE NO. 230	1231	120	NFA						R	100							
					NFA						M	.11							
					NFA								C	1000					
SR 2564 WAKE	B-3376	BIG BRANCH CREEK. REPLACE BRIDGE NO. 246	2076	2076															
																		</	

* INDICATES INTRASTATE PROJECT

COUNTY:		WAKE	TOTAL PROJ COST (THOU)		PRIOR YEARS COST (THOU)	FUNDING SOURCE	TYPE OF WORK / ESTIMATED COST IN THOUSANDS / PROJECT BREAK			FISCAL YEARS					"UNFUNDED" FUTURE YEARS	
ROUTE/CITY COUNTY	ID NUMBER	LOCATION / DESCRIPTION (LENGTH)					"DELIVERABLE STIP"			"DEVELOPMENTAL STIP"						
							FY 2009	FY 2010	FY 2011	FY 2012	FY 2013	FY 2014	FY 2015			
BICYCLE AND PEDESTRIAN PROJECTS																
FUQUAY VARINA WAKE	EB-4402	GREENWAY HERITAGE TRAIL: CAROL H. JOHNSON PARK TO SOUTH PARK. (1.5 MILES)	400	400												
UNDER CONSTRUCTION																
KNIGHTDALE WAKE	EB-5002	MINGO CREEK GREENWAY. PHASE I. (3.7 MILES)														
SCHEDULED FOR FEASIBILITY STUDY																
KNIGHTDALE WAKE	EB-5003	BEAVERDAM CREEK GREENWAY. (3.8 MILES)														
SCHEDULED FOR FEASIBILITY STUDY																
MORRISVILLE WAKE	EB-5107	CRABTREE CREEK GREENWAY.														
SCHEDULED FOR FEASIBILITY STUDY																
RALEIGH WAKE	EB-5106	EAST MARTIN STREET, FAYETTEVILLE STREET TO CHAVIS WAY GREENWAY.														
SCHEDULED FOR FEASIBILITY STUDY																
RALEIGH WAKE	EB-4979	HOUSE CREEK, CRABTREE CREEK TO MEREDITH COLLEGE, PHASE I. CONSTRUCT GREENWAY. (0.8 MILE)	400	400												
IN PROGRESS																
RALEIGH WAKE	EB-4829	NEUSE RIVER GREENWAY. FALLS LAKE DAM SOUTH TO THE SOCCER COMPLEX ON SR 2006 (PERRY CREEK ROAD).	893	893												
UNDER CONSTRUCTION BY CITY OF RALEIGH																
RALEIGH WAKE	EB-4978	EDWARDS MILL ROAD EXTENSION, REEDY CREEK ROAD TO TRINITY ROAD. CONSTRUCT MULTI-USE PATH. (1.3 MILES)	500		STPEB	C	500									
WAKE FOREST WAKE	EB-4708	WAKE FOREST BYPASS GREENWAY.														
SCHEDULED FOR FEASIBILITY STUDY																

* INDICATES INTRASTATE PROJECT

COUNTY:		WAKE		TOTAL PROJ COST (THOU)		PRIOR YEARS COST (THOU)		FUNDING SOURCE		TYPE OF WORK / ESTIMATED COST IN THOUSANDS / PROJECT BREAK			FISCAL YEARS					"UNFUNDED"																					
ROUTE/CITY COUNTY		ID NUMBER		LOCATION / DESCRIPTION (LENGTH)						"DELIVERABLE STIP"			"DEVELOPMENTAL STIP"					"UNFUNDED"																					
										FY 2009			FY 2010			FY 2011			FY 2012			FY 2013			FY 2014			FY 2015			FUTURE YEARS								
CONGESTION MITIGATION PROJECTS																																							
TRIANGLE J COUNCIL OF GOVERNMENTS		C-4924		TRIANGLE J COUNCIL OF GOVERNMENTS (COG). DEVELOP A FLEXIBLE WORK SCHEDULE FOR EMPLOYEES AND ORGANIZATIONS IN TRIANGLE OZONE NON-ATTAINMENT AREA FOR THREE YEARS.		300		300																															
										A			DEVELOP FLEXIBLE WORK SCHEDULES FOR EMPLOYEES IN CAPITAL AREA MPO (CAMPO) - IN PROGRESS.																										
										B			DEVELOP FLEXIBLE WORK SCHEDULES FOR EMPLOYEES IN DURHAM-CHAPEL HILL-CARRBORO (DCHC) - IN PROGRESS.																										
IN PROGRESS																																							
TRIANGLE J COUNCIL OF GOVERNMENTS		C-5102		TRIANGLE TRANSPORTATION DEMAND MANAGEMENT PROGRAM SERVICES FOR EMPLOYERS AND ORGANIZATIONS IN THE TRIANGLE OZONE NON-ATTAINMENT REGION. MARKETING AND OUTREACH.		3243				CMAQ			N			340			A			N			382			A			N			343			A		
										O			N			85			A			N			96			A			N			86			A		
										CMAQ			N			275			B			N			304			B			N			279			B		
										O			N			69			B			N			76			B			N			70			B		
										A			CAPITAL AREA MPO PARTICIPATION.																										
										B			DURHAM-CHAPEL HILL-CARRBORO MPO PARTICIPATION.																										
HOLLY SPRINGS WAKE																																							
		C-4925		NC 55 (MAIN STREET). CONSTRUCT SIDEWALKS.		464				CMAQ			C			371																							
										L			C			93																							
NORTH CAROLINA STATE UNIVERSITY WAKE																																							
		C-4902		NCSU, NORTH CAROLINA SOLAR CENTER CLEAN TRANSPORTATION PROGRAM. DEVELOP AND ADMINISTER A SEVEN YEAR CLEAN FUEL-ADVANCED TECHNOLOGY REBATE PROGRAM IN ALL CMAQ ELIGIBLE COUNTIES TO REDUCE EMISSIONS.		1734		1734																															
IN PROGRESS																																							
RALEIGH WAKE		C-4700		FOURTEEN (14), CLEAN DIESEL AND PARTICULATE AFV TRANSIT BUSES		4000		2000		CMAQ			A			1600																							
										L			A			400																							
IN PROGRESS																																							
RALEIGH WAKE		C-4923		CITYWIDE UPGRADE OF SIGNAL SYSTEM.		30800		12134		CMAQ			C			6000						C			6000														
										STP			C			1000						C			1000														
										L			C			2333						C			2333														
IN PROGRESS																																							

* INDICATES INTRASTATE PROJECT

COUNTY:		WAKE		TOTAL PROJ COST (THOU)		PRIOR YEARS COST (THOU)		FUNDING SOURCE		TYPE OF WORK / ESTIMATED COST IN THOUSANDS / PROJECT BREAK			FISCAL YEARS				"UNFUNDED"	
ROUTE/CITY	ID	LOCATION / DESCRIPTION								"DELIVERABLE STIP"			"DEVELOPMENTAL STIP"				"UNFUNDED"	
COUNTY	NUMBER	(LENGTH)								FY 2009	FY 2010	FY 2011	FY 2012	FY 2013	FY 2014	FY 2015	FUTURE YEARS	
ENHANCEMENT PROJECTS																		
HOLLY SPRINGS WAKE	E-4925	PHASE I: NC 55 (MAIN STREET), CENTER ROAD TO RALEIGH STREET. STREETSCAPING.	192	192														
UNDER CONSTRUCTION																		
RALEIGH WAKE	E-4927	NORTH CAROLINA STATE CAPITOL FOUNDATION. PHASE I: PROVIDE HANDICAP ACCESSIBILITY ALONG THE SOUTHEAST GROUNDS OF THE STATE CAPITOL BUILDING (FAYETTEVILLE STREET AT MORGAN STREET TO THE CAPITOL).	348	348														
IN PROGRESS																		
RALEIGH WAKE	E-4929	EASTERN TERMINUS OF I-440 PEDESTRIAN BRIDGE NORTH TO GLEN EDEN DRIVE. CONSTRUCT MULTI-USE FACILITY.	270	270														
IN PROGRESS																		
WAKE FOREST WAKE	E-4928	PHASE I: STREETSCAPING ALONG BOTH SIDES OF SR 1941 (SOUTH WHITE STREET), ROOSEVELT AVENUE TO WAIT AVENUE AND THE WEST SIDE TO JONES STREET.	117	117														
UNDER CONSTRUCTION																		
ENHANCEMENT PROJECTS (LOCAL PROJECTS)																		
VARIOUS FRANKLIN GRANVILLE HARNETT JOHNSTON WAKE	EL-5100	PEDESTRIAN, BICYCLE, AND TRANSIT PROJECTS IN THE CAPITAL AREA METROPOLITAN PLANNING ORGANIZATION (CAMPO).	5250															
				STPDA	C	600		C	600		C	600	C	600		C	600	
				C	C	150		C	150		C	150	C	150		C	150	
PLANNING, DESIGN, RIGHT OF WAY AND CONSTRUCTION BY OTHERS																		
CARY WAKE	EL-4998	DEVELOPMENT OF PEDESTRIAN BIKE PATHS.																
PROGRAMMED FOR PLANNING AND ENVIRONMENTAL STUDIES ONLY - PLANNING, DESIGN, RIGHT OF WAY AND CONSTRUCTION BY OTHERS																		

* INDICATES INTRASTATE PROJECT

COUNTY:		WAKE		TOTAL PROJ COST (THOU)		PRIOR YEARS COST (THOU)		FUNDING SOURCE		TYPE OF WORK / ESTIMATED COST IN THOUSANDS / PROJECT BREAK			FISCAL YEARS				"UNFUNDED"	
ROUTE/CITY COUNTY		ID NUMBER	LOCATION / DESCRIPTION (LENGTH)							"DELIVERABLE STIP"			"DEVELOPMENTAL STIP"				FUTURE YEARS	
										FY 2009	FY 2010	FY 2011	FY 2012	FY 2013	FY 2014	FY 2015	FUTURE YEARS	
ENHANCEMENT PROJECTS (LOCAL PROJECTS)																		
CARY	U-5117	WALKER STREET GRADE SEPARATION	13500	O	R	800												
WAKE		(0.19 MILE)		DP			C	980										
				O			C	5860	C	5860								
PLANNING/DESIGN IN PROGRESS. PLANNING, DESIGN, RIGHT OF WAY, AND CONSTRUCTION BY OTHERS.																		
HAZARD ELIMINATION PROJECTS																		
I-40	W-5128	I-440 TO SR 2547 (JONES SAUSAGE ROAD). INSTALL MEDIAN BARRIER. (2.1 MILES)	170	HES			C	170										
WAKE																		
STRATEGIC HIGHWAY CORRIDOR																		
I-40/I-440	W-5130	WEST OF SR 1728 (WADE AVENUE) TO SR 1371 (LAKE WHEELER ROAD). INSTALL MEDIAN BARRIER. (8.3 MILES)	470	HES	C	470												
WAKE																		
STRATEGIC HIGHWAY CORRIDOR																		
US 1	SF-4905B	US 1 (CAPITAL BOULEVARD) AT US 1A (MAIN STREET) / NEW FALLS OF NEUSE ROAD. CONSTRUCT LEFT TURN LANE.	98	98														
US 1A																		
WAKE																		
STRATEGIC HIGHWAY CORRIDOR																		
US 264	W-5129	US 64 TO NASH COUNTY LINE. INSTALL MEDIAN BARRIER.	340	HES	C	340												
WAKE																		
STRATEGIC HIGHWAY CORRIDOR																		
SR 3097	W-5127	SOUTH OF SR 1644 (GLOBE ROAD). INSTALL MEDIAN BARRIER. (0.98 MILE)	110	HES			C	110										
(AVIATION PARKWAY)																		
WAKE																		
STRATEGIC HIGHWAY CORRIDOR																		
NC 50	W-4421	SR 1842 (SHOOTING CLUB ROAD) NORTH OF RALEIGH. INSTALL GUARDRAIL ALONG BOTH SHOULDERS OF NC 50 AND CONSTRUCT A NORTHBOUND LEFT TURN LANE AT SR 1842.	510	510														
CREEDMOOR ROAD																		
WAKE																		
DIVISION PROJECT - UNDER CONSTRUCTION																		

* INDICATES INTRASTATE PROJECT

COUNTY:		WAKE	TOTAL PROJ COST (THOU)		PRIOR YEARS COST (THOU)	FUNDING SOURCE	TYPE OF WORK / ESTIMATED COST IN THOUSANDS / PROJECT BREAK			FISCAL YEARS					"UNFUNDED" FUTURE YEARS
ROUTE/CITY COUNTY	ID NUMBER	LOCATION / DESCRIPTION (LENGTH)					"DELIVERABLE STIP"			"DEVELOPMENTAL STIP"					
							FY 2009	FY 2010	FY 2011	FY 2012	FY 2013	FY 2014	FY 2015		
HAZARD ELIMINATION PROJECTS															
SR 2000 (WAKE FOREST ROAD) WAKE	W-4404	RALEIGH AT I-440 (BELTLINE). WIDEN SR 2000 FOR DUAL LEFT TURN LANES ONTO I-440 (INNER AND OUTER BELTLINE) AND WIDEN I-440 ON-RAMPS TO ACCEPT DUAL LEFT TURN LANES. REVISE TRAFFIC SIGNALS PROVIDING PROTECTED TURN PHASE FOR DUAL LEFT TURN LANES.	4377	4377											
STRATEGIC HIGHWAY CORRIDOR UNDER CONSTRUCTION															
PASSENGER RAIL PROJECTS															
AMTRAK ALAMANCE CABARRUS DURHAM EDGEcombe GUILFORD JOHNSTON MECKLENBURG NASH ROWAN WAKE WILSON	P-2908	CAPITAL AND OPERATIONS COST OF TRAIN 79/80 BETWEEN CHARLOTTE AND ROCKY MOUNT.	47795	30995	S(5)	O	2400	O	2400	O	2400	O	2400		
STRATEGIC HIGHWAY CORRIDOR IN PROGRESS															
AMTRAK ALAMANCE CABARRUS DURHAM GUILFORD MECKLENBURG ROWAN WAKE	P-2918	TRAIN 73/74 OPERATIONS BETWEEN CHARLOTTE AND RALEIGH AND CAPITAL YARD MAINTENANCE FACILITY.	85752	39552	S(5)	O	2600	O	2600	O	2600	O	2600		
STRATEGIC HIGHWAY CORRIDOR IN PROGRESS															
APEX WAKE	Y-2940A	EAST THOMPSON STREET AT CSX TRANSPORTATION CROSSING 630 691Y. INSTALL PEDESTRIAN DEVICES. RAIL PASSENGER CROSSING.	13	13											
CROSSING CLOSED TO VEHICLES															

* INDICATES INTRASTATE PROJECT

COUNTY:		WAKE		TOTAL PROJ COST		PRIOR YEARS COST		FUNDING SOURCE		TYPE OF WORK / ESTIMATED COST IN THOUSANDS / PROJECT BREAK			FISCAL YEARS					"UNFUNDED"																
ROUTE/CITY		ID		LOCATION / DESCRIPTION		COST		COST		"DELIVERABLE STIP"			"DEVELOPMENTAL STIP"					"UNFUNDED"																
COUNTY		NUMBER		(LENGTH)		(THOU)		(THOU)		FY 2009			FY 2010			FY 2011			FY 2012			FY 2013			FY 2014			FY 2015			FUTURE YEARS			
PASSENGER RAIL PROJECTS																																		
RALEIGH		P-3803		TRACK AND STATION CONSTRUCTION.		4300		CMAQ																							C 4300			
WAKE																																		
STRATEGIC HIGHWAY CORRIDOR																																		
PUBLIC TRANSPORTATION PROJECTS																																		
TRIANGLE TRANSIT		TA-4992		VANPOOL FLEET EXPANSION.		890		FEDU		CP		712																						
AUTHORITY								L		CP		178																						
DURHAM																																		
ORANGE																																		
WAKE																																		
UNFUNDED PROJECT																																		
TRIANGLE TRANSIT		TA-4994		PARATRANSIT FLEET REPLACEMENT.		32		FEDU		CP		26																						
AUTHORITY								L		CP		3																						
DURHAM																																		
ORANGE																																		
WAKE																																		
UNFUNDED PROJECT																																		
TRIANGLE TRANSIT		TA-4818		REPLACEMENT BUSES.		14620		FED		CP		4624																						
AUTHORITY				17 - FY 2009				L		CP		578																						
DURHAM				15 - FY 2011				STAT		CP		578																						
ORANGE				11 - FY 2012																														
WAKE																																		
UNFUNDED PROJECT																																		
TRIANGLE TRANSIT		TA-4993		PARATRANSIT FLEET EXPANSION.		67		FEDU		CP		53																						
AUTHORITY								L		CP		7																						
DURHAM																																		
ORANGE																																		
WAKE																																		
UNFUNDED PROJECT																																		
TRIANGLE TRANSIT		TD-4944		I-40 BUS BYPASS SHOULDER PROJECT.		800		FEDU		CP		640																						
AUTHORITY								L		CP		80																						
DURHAM																																		
WAKE																																		
UNFUNDED PROJECT																																		

* INDICATES INTRASTATE PROJECT

COUNTY:		WAKE		TOTAL PROJ COST (THOU)		PRIOR YEARS COST (THOU)		FUNDING SOURCE		TYPE OF WORK / ESTIMATED COST IN THOUSANDS / PROJECT BREAK			FISCAL YEARS					
ROUTE/CITY COUNTY	ID NUMBER	LOCATION / DESCRIPTION (LENGTH)								"DELIVERABLE STIP"			"DEVELOPMENTAL STIP"				"UNFUNDED"	
										FY 2009	FY 2010	FY 2011	FY 2012	FY 2013	FY 2014	FY 2015	FUTURE YEARS	
PUBLIC TRANSPORTATION PROJECTS																		
TRIANGLE TRANSIT	TD-4941	NELSON ROAD FACILITY PARKING LOT EXPANSION.	500	FEDU	CP	400												
AUTHORITY				L	CP	50												
WAKE				STAT	CP	50												
UNFUNDED PROJECT																		
TRIANGLE TRANSIT	TE-4903	ALTERNATIVES ANALYSIS FOR MAJOR TRANSIT CORRIDOR PROJECT.	2000	L	CP	500		CP	500									
AUTHORITY				STAT	CP	500		CP	500									
DURHAM																		
ORANGE																		
WAKE																		
UNFUNDED PROJECT																		
TRIANGLE TRANSIT	TG-4821	PREVENTIVE MAINTENANCE AND ROUTINE CAPITAL ITEMS - SPARE PARTS, OFFICE AND SHOP EQUIPMENT, PASSENGER AMENITIES, SERVICE VEHICLE, ETC.	7000	FUZ	CP	800		CP	800		CP	800	CP	800	CP	800		
AUTHORITY				L	CP	200		CP	200		CP	200	CP	200	CP	200		
DURHAM																		
ORANGE																		
WAKE																		
TRIANGLE TRANSIT	TP-4732	PLANNING ASSISTANCE---UPWP. TOTAL PROJECT COST SHOWN.	7000	FUZ	PL	800		PL	800		PL	800	PL	800	PL	800		
AUTHORITY				L	PL	100		PL	100		PL	100	PL	100	PL	100		
DURHAM				STAT	PL	100		PL	100		PL	100	PL	100	PL	100		
ORANGE																		
WAKE																		
TRIANGLE TRANSIT	TT-4911	ITS PROJECT - REAL TIME PASSENGER INFORMATION PROJECT.	700	FED				CP	560									
AUTHORITY				L				CP	140									
DURHAM																		
ORANGE																		
WAKE																		
UNFUNDED PROJECT																		

* INDICATES INTRASTATE PROJECT

COUNTY:	WAKE			TOTAL PROJ COST (THOU)	PRIOR YEARS COST (THOU)	FUNDING SOURCE	"DELIVERABLE STIP"			FISCAL YEARS				"UNFUNDED"
ROUTE/CITY COUNTY	ID NUMBER	LOCATION / DESCRIPTION (LENGTH)					FY 2009	FY 2010	FY 2011	FY 2012	FY 2013	FY 2014	FY 2015	FUTURE YEARS
PUBLIC TRANSPORTATION PROJECTS														
CARY	TA-4814	BUSES.	502			FED								
WAKE		2 - FY 2012				L								
		2 - FY 2013				STAT								
UNFUNDED PROJECT														
CARY	TA-4811	EXPANSION BUSES.	1242			FED	CP	91	CP	91	CP	91		
WAKE		2 - FY 2009				L	CP	10	CP	10	CP	10		
		2 - FY 2010				STAT	CP	9	CP	9	CP	9		
		2 - FY 2011												
		2 - FY 2012												
		2 - FY 2013												
		2 - FY 2014												
		2 - FY 2015												
UNFUNDED PROJECT														
CARY	TD-4912	PARK AND RIDE LOT.	180			FED	CP	144						
WAKE						L	CP	18						
						STAT	CP	18						
UNFUNDED PROJECT														
CARY	TD-4914	TRIANGLE TRANSIT AUTHORITY (TTA)	100			FED	CP	80						
WAKE		BUS STOP LANES.				L	CP	20						
UNFUNDED PROJECT														
CARY	TD-4918	QUEUE JUMP LANES - DAVIS DRIVE.	600			FED	CP	480						
WAKE						L	CP	120						
UNFUNDED PROJECT														
CARY	TG-4935	BUS STOP SHELTERS.	188			FED	CP	150						
WAKE						L	CP	38						
UNFUNDED PROJECT														
CARY	TG-4936	FAREBOXES.	100			FED	CP	80						
WAKE						L	CP	10						
						STAT	CP	10						
UNFUNDED PROJECT														

COUNTY:		WAKE	TOTAL PRIOR		TYPE OF WORK / ESTIMATED COST IN THOUSANDS / PROJECT BREAK										FISCAL YEARS			
ROUTE/CITY	ID	LOCATION / DESCRIPTION	PROJ COST	YEARS COST	FUNDING	"DELIVERABLE STIP"			"DEVELOPMENTAL STIP"				"UNFUNDED"					
COUNTY	NUMBER	(LENGTH)	(THOU)	(THOU)	SOURCE	FY 2009	FY 2010	FY 2011	FY 2012	FY 2013	FY 2014	FY 2015	FUTURE YEARS					
PUBLIC TRANSPORTATION PROJECTS																		
CARY	TM-4716	CAPITAL COST OF CONTRACTING.	15880		FUZ	CP	800	CP	880	CP	900		CP	960	CP	960		
WAKE					L	CP	1100	CP	1200	CP	1400		CP	1440	CP	1440		
CARY	TT-4912	MOBILE DATA TERMINALS.	75		FEDU	CP	60											
WAKE					L	CP	15											
UNFUNDED PROJECT																		
COUNTYWIDE	TJ-4991	PROVIDE OPERATING ASSISTANCE TO COUNTIES AND COMMUNITY TRANSPORTATION SYSTEMS TO MEET WORK FIRST AND EMPLOYMENT TRANSPORTATION NEEDS.	308		OAWF	O	44	O	44	O	44		O	44	O	44		
WAKE																		
COUNTYWIDE	TL-4991	PROVIDE OPERATING ASSISTANCE FOR ADDITIONAL TRANSPORTATION SERVICES TO THE ELDERLY AND DISABLED.	1323		EDTAP	O	189	O	189	O	189		O	189	O	189		
WAKE																		
COUNTYWIDE	TR-4991	PROVIDE MAINTENANCE ASSISTANCE FOR COMMUNITY TRANSPORTATION SYSTEMS TO SERVE THE RURAL GENERAL PUBLIC.	987		RGP	O	141	O	141	O	141		O	141	O	141		
WAKE																		
RALEIGH	TA-4785	REPLACEMENT BUSES.	18350		FED	CP	1680	CP	1800					CP	640	CP	6400	
WAKE		14 - FY 2009			L	CP	210	CP	225					CP	80	CP	800	
		6 - FY 2010			STAT	CP	210	CP	225					CP	80	CP	800	
		2 - FY 2013																
		20 - FY 2014																
		13 - FY 2015																
UNFUNDED PROJECT																		
RALEIGH	TA-4788	PURCHASE REPLACEMENT BUSES.	5467		FBUS	CP	4373											
WAKE		14 - FY 2009			L	CP	547											
					STAT	CP	547											
RALEIGH	TA-4903	NEW BUSES.	16732		FED	CP	3666			CP	6720		CP	3000				
WAKE		6 - FY 2009 AND			L	CP	458			CP	840		CP	375				
		4 - FY 2009 HYBRID BUSES			STAT	CP	458			CP	840		CP	375				
		21 - FY 2011																
		5 - FY 2012 (TROLLEY BUSES)																
UNFUNDED PROJECT																		

* INDICATES INTRASTATE PROJECT

COUNTY:		WAKE	TOTAL PROJ COST (THOU)		PRIOR YEARS COST (THOU)	FUNDING SOURCE	TYPE OF WORK / ESTIMATED COST IN THOUSANDS / PROJECT BREAK						FISCAL YEARS					
ROUTE/CITY COUNTY	ID NUMBER	LOCATION / DESCRIPTION (LENGTH)					"DELIVERABLE STIP"						"DEVELOPMENTAL STIP"					"UNFUNDED"
							FY 2009	FY 2010	FY 2011		FY 2012	FY 2013	FY 2014	FY 2015	FUTURE YEARS			
PUBLIC TRANSPORTATION PROJECTS																		
RALEIGH WAKE	TT-4908	SURVEILLANCE CAMERAS.	542			FED CP 434												
						L CP 54												
						STAT CP 54												
UNFUNDED PROJECT																		
RALEIGH WAKE	TT-4909	AVL/CAD.	500			FED CP 400												
						L CP 100												
UNFUNDED PROJECT																		
RALEIGH WAKE	TT-4910	REAL TIME TRAVEL INFORMATION.	131			FED CP 105												
						L CP 26												
UNFUNDED PROJECT																		
WINSTON-SALEM WAKE	TM-5005	NEW FREEDOM CAPITAL AND/OR OPERATING COSTS.																
IN PROGRESS																		

* INDICATES INTRASTATE PROJECT

COUNTY:		WARREN		TOTAL PROJ COST (THOU)		PRIOR YEARS COST (THOU)		FUNDING SOURCE		TYPE OF WORK / ESTIMATED COST IN THOUSANDS / PROJECT BREAK			FISCAL YEARS				"UNFUNDED" FUTURE YEARS	
ROUTE/CITY COUNTY	ID NUMBER	LOCATION / DESCRIPTION (LENGTH)								"DELIVERABLE STIP"			"DEVELOPMENTAL STIP"					
										FY 2009	FY 2010	FY 2011	FY 2012	FY 2013	FY 2014	FY 2015		
INTERSTATE PROJECTS																		
I-85 VANCE WARREN	I-4904	SOUTH OF NC 39 (MILEPOST 213.5) TO NORTH OF US 1 (MILEPOST 233.5). PAVEMENT REHABILITATION. (20 MILES)	16277	4805	IM	CG	956	CG	956	CG	956	CG	956	CG	956	CG	956	CG 4780
STRATEGIC HIGHWAY CORRIDOR																		
UNDER CONSTRUCTION - GARVEE BOND FUNDING \$8.7 MILLION; PAYBACK FY 2007 - FY 2018																		
I-85 VANCE WARREN	I-0914B	US 158 (MILEPOST 213.5) IN VANCE COUNTY TO VIRGINIA STATE LINE. PAVEMENT REHABILITATION (19 MILES)	116000		IM										C 29000	C 29000	C 58000	
STRATEGIC HIGHWAY CORRIDOR																		
PROJECT I-914A - COMPLETE																		
RURAL PROJECTS																		
US 158 HALIFAX WARREN	R-2587*	I-85 IN WARREN COUNTY TO SR 1405 EAST OF LITTLETON IN HALIFAX COUNTY. WIDEN TO MULTI-LANES WITH BYPASSES OF NORLINA, MACON AND LITTLETON ON NEW LOCATION. (24 MILES)	138211	7586	NHS												R 18625 C 112000	
STRATEGIC HIGHWAY CORRIDOR																		
PROGRAMMED FOR PLANNING AND ENVIRONMENTAL STUDY ONLY - IN PROGRESS																		
FEDERAL BRIDGE PROJECTS																		
US 401 WARREN	B-4307	SHOCCO CREEK. REPLACE BRIDGE NO. 4	1650	200	FA	C	1450											
RIGHT OF WAY IN PROGRESS																		
SR 1100 WARREN	B-3706	FISHING CREEK. REPLACE BRIDGE NO. 20	1227	227	NFA	C	1000											
RIGHT OF WAY IN PROGRESS																		
SR 1206 WARREN	B-4664	SMITH CREEK. REPLACE BRIDGE NO. 25	1196	146	NFA	C	1050											
RIGHT OF WAY IN PROGRESS																		
SR 1218 WARREN	B-4834	ELLINGTON'S CREEK. REPLACE BRIDGE NO. 23	753	80	NFA							R 60						
					NFA							M 13						
					NFA								C 600					
SR 1224 WARREN	B-4308	SMITH CREEK. REPLACE BRIDGE NO. 107	553	128	NFA	C	425											
RIGHT OF WAY IN PROGRESS - PURCHASE ORDER CONTRACT																		

* INDICATES INTRASTATE PROJECT

COUNTY:		WARREN		TOTAL PROJ COST (THOU)		PRIOR YEARS COST (THOU)		FUNDING SOURCE		TYPE OF WORK / ESTIMATED COST IN THOUSANDS / PROJECT BREAK			FISCAL YEARS				"UNFUNDED" FUTURE YEARS	
ROUTE/CITY	COUNTY	ID NUMBER	LOCATION / DESCRIPTION (LENGTH)							"DELIVERABLE STIP"			"DEVELOPMENTAL STIP"					
										FY 2009	FY 2010	FY 2011	FY 2012	FY 2013	FY 2014	FY 2015		
FEDERAL BRIDGE PROJECTS																		
SR 1304	WARREN	B-4665	HAWTREE CREEK. REPLACE BRIDGE NO. 36	1197	1197													
UNDER CONSTRUCTION																		
SR 1306	WARREN	B-4309	SIX POUND CREEK. REPLACE BRIDGE NO. 38	989	989													
UNDER CONSTRUCTION																		
SR 1314	WARREN	B-4666	HAWTREE CREEK. REPLACE BRIDGE NO. 80	1350	70	NFA								R	115			
						NFA								M	15			
						NFA									C	1150		
SR 1337	WARREN	B-4311	HUBQUARTER CREEK. REPLACE BRIDGE NO. 63	531	531													
UNDER CONSTRUCTION - PURCHASE ORDER CONTRACT																		
SR 1337	WARREN	B-4310	PRONG HUBQUARTER CREEK. REPLACE BRIDGE NO. 62	531	531													
UNDER CONSTRUCTION - PURCHASE ORDER CONTRACT																		
SR 1507	WARREN	B-3707	POND CREEK. REPLACE BRIDGE NO. 67	1062	1062													
UNDER CONSTRUCTION																		
SR 1510	WARREN	B-4835	REEDY POND CREEK. REPLACE BRIDGE NO. 124	619	60	NFA						R	50					
						NFA						M	9					
						NFA								C	500			
SR 1523	VANCE WARREN	B-4827	SANDY CREEK. REPLACE BRIDGE NO. 53	1870		NFA								R	170			
						NFA									C	1700		
SR 1600	WARREN	B-3921	FISHING CREEK. REPLACE BRIDGE NO. 45	973	173	NFA	C	800										
RIGHT OF WAY IN PROGRESS																		

* INDICATES INTRASTATE PROJECT

COUNTY:		WARREN	TOTAL PROJ COST (THOU)		PRIOR YEARS COST (THOU)	FUNDING SOURCE	TYPE OF WORK / ESTIMATED COST IN THOUSANDS / PROJECT BREAK FISCAL YEARS						FISCAL YEARS				"UNFUNDED"		
ROUTE/CITY COUNTY	ID NUMBER	LOCATION / DESCRIPTION (LENGTH)					"DELIVERABLE STIP"						"DEVELOPMENTAL STIP"				"UNFUNDED"		
							FY 2009	FY 2010	FY 2011				FY 2012	FY 2013	FY 2014	FY 2015	FUTURE YEARS		
FEDERAL BRIDGE PROJECTS																			
SR 1613 WARREN	B-4312	SHOCCO CREEK. REPLACE BRIDGE NO. 42	1267	1267															
UNDER CONSTRUCTION																			
SR 1641 WARREN	B-4667	LONG BRANCH. REPLACE BRIDGE NO. 74	601	45	NFA								R 50						
					NFA								M 6						
					NFA									C 500					
MITIGATION PROJECTS																			
VARIOUS DURHAM FRANKLIN GRANVILLE PERSON VANCE WAKE WARREN	EE-4905	ECOSYSTEM ENHANCEMENT PROGRAM FOR DIVISION 5 PROJECT MITIGATION.	5167	5167															
IN PROGRESS																			
ENHANCEMENT PROJECTS																			
WARRENTON WARREN	E-4760	CONSTRUCT SIDEWALKS, SPRING STREET TO WARREN HEALTH INSTITUTE INCLUDING BRIDGE OVER STREAM.	124	124															
IN PROGRESS																			
WARRENTON WARREN	E-4926	SOUTH MAIN STREET INSIDE THE WARRENTON HISTORIC DISTRICT. CONSTRUCT SIDEWALKS.	157	157															
IN PROGRESS																			
PUBLIC TRANSPORTATION PROJECTS																			
COUNTYWIDE WARREN	TJ-4992	PROVIDE OPERATING ASSISTANCE TO COUNTIES AND COMMUNITY TRANSPORTATION SYSTEMS TO MEET WORK FIRST AND EMPLOYMENT TRANSPORTATION NEEDS.	35		OAWF	0	5	0	5	0	5		0	5	0	5			

* INDICATES INTRASTATE PROJECT

COUNTY:		WARREN		TOTAL PROJ COST		PRIOR YEARS COST		FUNDING SOURCE		TYPE OF WORK / ESTIMATED COST IN THOUSANDS / PROJECT BREAK				FISCAL YEARS					
ROUTE/CITY	ID	LOCATION / DESCRIPTION								<u>"DELIVERABLE STIP"</u>				<u>"DEVELOPMENTAL STIP"</u>				<u>"UNFUNDED"</u>	
COUNTY	NUMBER	(LENGTH)	(THOU)	(THOU)	SOURCE	FY 2009	FY 2010	FY 2011		FY 2012	FY 2013	FY 2014	FY 2015		FUTURE YEARS				
<u>PUBLIC TRANSPORTATION PROJECTS</u>																			
COUNTYWIDE	TL-4992	PROVIDE OPERATING ASSISTANCE	287		EDTAP	0	41	0	41	0	41	0	41	0	41				
WARREN		FOR ADDITIONAL TRANSPORTATION SERVICES TO THE ELDERLY AND DISABLED.																	
COUNTYWIDE	TR-4992	PROVIDE MAINTENANCE ASSISTANCE	217		RGP	0	31	0	31	0	31	0	31	0	31				
WARREN		FOR COMMUNITY TRANSPORTATION SYSTEMS TO SERVE THE RURAL GENERAL PUBLIC.																	

* INDICATES INTRASTATE PROJECT



Division 6

Bladen
Columbus
Cumberland
Harnett
Robeson

COUNTY:		BLADEN	TOTAL PROJ COST (THOU)		PRIOR YEARS COST (THOU)	TYPE OF WORK / ESTIMATED COST IN THOUSANDS / PROJECT BREAK							FISCAL YEARS						
ROUTE/CITY COUNTY		ID NUMBER	LOCATION / DESCRIPTION (LENGTH)			FUNDING SOURCE	"DELIVERABLE STIP"			"DEVELOPMENTAL STIP"				"UNFUNDED"					
							FY 2009	FY 2010	FY 2011	FY 2012	FY 2013	FY 2014	FY 2015	FUTURE YEARS					
FEDERAL BRIDGE PROJECTS																			
US 701. BLADEN		B-4710	BROWNS CREEK. REPLACE BRIDGE NO. 3	3003	250	FA													
						FA													
						FA													
										C	2500								
NC 11 BLADEN:		B-4028	CAPE FEAR RIVER AND OVERFLOW. REPLACE BRIDGE NO.12 , BRIDGE NO. 18 AND BRIDGE NO. 42	10574	502	FA													
						FA													
						FA													
										C	4500								
NC 41 BLADEN SAMPSON		B-3613	SOUTH RIVER. REPLACE BRIDGE NO. 44	3208	208	FA													
		</																	

* INDICATES INTRASTATE PROJECT

COUNTY:		BLADEN	TOTAL PROJ COST (THOU)		PRIOR YEARS COST (THOU)	TYPE OF WORK / ESTIMATED COST IN THOUSANDS / PROJECT BREAK							FISCAL YEARS					
ROUTE/CITY COUNTY	ID NUMBER	LOCATION / DESCRIPTION (LENGTH)			FUNDING SOURCE	"DELIVERABLE STIP"			"DEVELOPMENTAL STIP"				"UNFUNDED"					
						FY 2009	FY 2010	FY 2011	FY 2012	FY 2013	FY 2014	FY 2015	FUTURE YEARS					
FEDERAL BRIDGE PROJECTS																		
SR 1316 BLADEN	B-4712	CAPE FEAR RIVER. REPLACE BRIDGE NO. 188	12100	1060	NFA				R	1000								
					NFA				M	40								
					NFA						C	5000						
SR 1502 BLADEN SAMPSON																		
	B-5116	SOUTH RIVER. REPLACE BRIDGE NO. 150	2665		NFA													
					NFA													
SR 1700 BLADEN																		
	B-4436	BROWNS CREEK. REPLACE BRIDGE NO. 31	857	60	NFA													
					NFA													
					NFA													
SR 1760 BLADEN																		
	B-3812	ELKTON SWAMP. REPLACE BRIDGE NO. 50	615	615														
UNDER CONSTRUCTION																		
MITIGATION PROJECTS																		
VARIOUS BLADEN COLUMBUS CUMBERLAND HARNETT ROBESON	EE-4906	ECOSYSTEM ENHANCEMENT PROGRAM FOR DIVISION 6 PROJECT MITIGATION.	16921	16921														
IN PROGRESS																		
ENHANCEMENT PROJECTS																		
BLADENBORO BLADEN	E-4763	CONSTRUCT A FIVE-FOOT CONCRETE SIDEWALK ON WEST SIDE OF SR 1100 (VILLAGE STREET).	90	90														
UNDER CONSTRUCTION																		
WHITE LAKE BLADEN	E-4933	SR 1515 (WHITE LAKE DRIVE), MELWOOD STREET TO THE REALIGNMENT OF SR 1515. CONSTRUCT SIDEWALK ON THE WEST SIDE.	50	50														
UNDER CONSTRUCTION																		

* INDICATES INTRASTATE PROJECT

COUNTY:		BLADEN	TOTAL PROJ COST (THOU)		PRIOR YEARS COST (THOU)	FUNDING SOURCE	TYPE OF WORK / ESTIMATED COST IN THOUSANDS / PROJECT BREAK						FISCAL YEARS				"UNFUNDED" FUTURE YEARS	
ROUTE/CITY COUNTY	ID NUMBER	LOCATION / DESCRIPTION (LENGTH)					"DELIVERABLE STIP"						"DEVELOPMENTAL STIP"					
							FY 2009	FY 2010	FY 2011				FY 2012	FY 2013	FY 2014	FY 2015		
HAZARD ELIMINATION PROJECTS																		
NC 20 BLADEN	SF-4906E	SR 1300 (CHICKEN FOOT ROAD). INSTALL STANDARD OVERHEAD FLASHER.	25	25														
UNDER CONSTRUCTION																		
NC 41 BLADEN	W-5121	NC 131. INTERSECTION IMPROVEMENTS.	1013	88	HES	R	136											
					HES	C	789											
NC 87 BLADEN	W-5002	SR 1700 (MERCER MILL ROAD) AND SR 1145 (MLK). CONSTRUCT DIRECTIONAL CROSSOVER.	1850	1850														
STRATEGIC HIGHWAY CORRIDOR																		
PUBLIC TRANSPORTATION PROJECTS																		
COUNTYWIDE BLADEN	TJ-4908	PROVIDE OPERATING ASSISTANCE TO COUNTIES AND COMMUNITY TRANSPORTATION SYSTEMS TO MEET WORK FIRST AND EMPLOYMENT TRANSPORTATION NEEDS.	63		OAWF	O	9	O	9	O	9		O	9	O	9		
COUNTYWIDE BLADEN	TL-4908	PROVIDE OPERATING ASSISTANCE FOR ADDITIONAL TRANSPORTATION SERVICES TO THE ELDERLY AND DISABLED.	315		EDTAP	O	45	O	45	O	45		O	45	O	45		
COUNTYWIDE BLADEN	TR-4908	PROVIDE MAINTENANCE ASSISTANCE FOR COMMUNITY TRANSPORTATION SYSTEMS TO SERVE THE RURAL GENERAL PUBLIC. FUNDS ARE APPORTIONED TO ELGIBLE COUNTIES BY FORMULA.	252		RGP	O	36	O	36	O	36		O	36	O	36		

* INDICATES INTRASTATE PROJECT

COUNTY:		COLUMBUS	TYPE OF WORK / ESTIMATED COST IN THOUSANDS / PROJECT BREAK										
			TOTAL PROJ COST		PRIOR YEARS COST	"DELIVERABLE STIP"			FISCAL YEARS				"UNFUNDED"
ROUTE/CITY	ID	LOCATION / DESCRIPTION	THOU)	THOU)	FUNDING	FY 2009	FY 2010	FY 2011	FY 2012	FY 2013	FY 2014	FY 2015	FUTURE YEARS
COUNTY	NUMBER	(LENGTH)	(THOU)	(THOU)	SOURCE								
RURAL PROJECTS													
US 74	R-4900	NC 242. CONSTRUCT INTERCHANGE.	10534	100	NHS	R	70						
COLUMBUS					NHS	M	664						
					NHS			C	9700				
STRATEGIC HIGHWAY CORRIDOR													
					PLANNING/DESIGN IN PROGRESS								
US 74-76	R-4462	WHITEVILLE TO THE PROPOSED US 17	200000		NHS								R 40000
BRUNSWICK		WILMINGTON BYPASS (R-2633).			NHS								C 160000
COLUMBUS		UPGRADE TO INTERSTATE STANDARDS.											
		(40.2 MILES)											
STRATEGIC HIGHWAY CORRIDOR													
US 74	R-0061C*	NC 211. CONSTRUCT INTERCHANGE.	9880	225	NHS	M	155						
COLUMBUS					NHS			C	4750	C	4750		
STRATEGIC HIGHWAY CORRIDOR													
					RIGHT OF WAY IN PROGRESS - PLANNING/DESIGN IN PROGRESS								
US 701-NC 410	R-5013	SOUTH CAROLINA STATE LINE TO US 76	99000		STP								R 14700
COLUMBUS		IN CHADBOURN. WIDEN TO MULTI-LANES.			STP								C 84300
		(17 MILES)											
US 17, US 74,	R-4405	NATIONAL HIGHWAY SYSTEM GUARD-	400	400									
US 76, US 117,		RAIL REHABILITATION. UPGRADE											
NC 24, NC 87		SUB-STANDARD GUARDRAIL, END											
BLADEN		TREATMENTS AND BRIDGE ANCHOR											
BRUNSWICK		UNITS.											
COLUMBUS													
CUMBERLAND													
DUPLIN													
ONSLOW													
ROBESON													
SAMPSON													
STRATEGIC HIGHWAY CORRIDOR													
UNDER CONSTRUCTION													

* INDICATES INTRASTATE PROJECT

COUNTY:		COLUMBUS	TOTAL PROJ COST (THOU)		PRIOR YEARS COST (THOU)	FUNDING SOURCE	TYPE OF WORK / ESTIMATED COST IN THOUSANDS / PROJECT BREAK			FISCAL YEARS					"UNFUNDED"	
ROUTE/CITY	COUNTY	ID NUMBER	LOCATION / DESCRIPTION (LENGTH)				"DELIVERABLE STIP"			"DEVELOPMENTAL STIP"					"UNFUNDED"	
							FY 2009	FY 2010	FY 2011	FY 2012	FY 2013	FY 2014	FY 2015	FUTURE YEARS		
RURAL PROJECTS																
NC 87	BLADEN	R-2561*	US 74-76 TO ELIZABETHTOWN BYPASS. WIDEN TO MULTI-LANES. (30.4 MILES)	148362	6788	T										
						T								C	24533 A	
						T										
						T										
						T										
						T										
						T										
						T										
						T										
						T										
						T										
						T										
						T										
						T										
						T										
						T										
						T										
						T										
						T										
						T										
						T										
						T										
						T										
						T										
						T										
						T										
						T										
						T										
						T										
						T										
						T										
						T										
						T										
						T										
						T										
						T										
						T										
						T										
						T										
						T										
						T										
						T										
						T										
						T										
						T										
						T										
						T										
						T										
						T										
						T										
						T										
						T										
						T										
						T										
						T										
						T										
						T										
						T										
						T										
						T										
						T										
						T										
						T										
						T										
						T										
						T										
						T										
						T										
						T										
						T										
						T										
						T										
						T										
						T										
						T										
						T										
						T										
						T										

* INDICATES INTRASTATE PROJECT

COUNTY:		COLUMBUS	TOTAL PRIOR PROJ YEARS COST COST		FUNDING			TYPE OF WORK / ESTIMATED COST IN THOUSANDS / PROJECT BREAK FISCAL YEARS							
ROUTE/CITY COUNTY	ID NUMBER	LOCATION / DESCRIPTION (LENGTH)	(THOU)	(THOU)	SOURCE	FY 2009	FY 2010	FY 2011	"DELIVERABLE STIP"			"DEVELOPMENTAL STIP"			"UNFUNDED"
									FY 2012	FY 2013	FY 2014	FY 2015	FUTURE YEARS		
FEDERAL BRIDGE PROJECTS															
NC 904 COLUMBUS	B-4079	FORK JUNIPER SWAMP. REPLACE BRIDGE NO. 20	733	733											
UNDER CONSTRUCTION															
SR 1001 BLADEN COLUMBUS	B-4736	SLADES SWAMP. REPLACE BRIDGE NO. 233	611	60	FA						R	50			
					FA						M	1			
					FA								C	500	
SR 1005 COLUMBUS	B-5115	GRISSETT CREEK. REPLACE BRIDGE NO. 94 AND BRIDGE NO. 95	1155		NFA						R	105			
					NFA							C	1050		
SR 1006 COLUMBUS	B-4473	GRISSETT SWAMP. REPLACE BRIDGE NO. 76 AND BRIDGE NO. 78	1500	200	NFA			R	100						
					NFA					C	1200				
SR 1118 COLUMBUS	B-4474	JUNIPER SWAMP. REPLACE BRIDGE NO. 320	930	50	NFA									R	80
					NFA									C	800
SR 1119 COLUMBUS	B-4475	TOM'S FORK CREEK. REPLACE BRIDGE NO. 85	916	60	NFA						R	80			
					NFA						M	1			
					NFA								C	775	
SR 1141 COLUMBUS	B-4476	BRANCH MONTE SWAMP. REPLACE BRIDGE NO. 38	2401	1	NFA									R	200
					NFA									C	2200
SR 1141 COLUMBUS	B-4477	GRISSETT SWAMP. REPLACE BRIDGE NO. 289, BRIDGE NO. 290, BRIDGE NO. 291 AND BRIDGE NO. 294	3650	150	NFA									R	300
					NFA									C	3200
SR 1173 COLUMBUS	B-5153	GRISSETT SWAMP. REPLACE BRIDGE NO. 97 AND BRIDGE NO. 98	1455		NFA						R	130			
					NFA							C	1325		

* INDICATES INTRASTATE PROJECT

COUNTY:		COLUMBUS	TOTAL PROJ COST		PRIOR YEARS COST	FUNDING		TYPE OF WORK / ESTIMATED COST IN THOUSANDS / PROJECT BREAK			FISCAL YEARS					
ROUTE/CITY	ID	LOCATION / DESCRIPTION	PROJ COST	YEARS COST	SOURCE	"DELIVERABLE STIP"			"DEVELOPMENTAL STIP"			"UNFUNDED"				
COUNTY	NUMBER	(LENGTH)	(THOU)	(THOU)		FY 2009	FY 2010	FY 2011	FY 2012	FY 2013	FY 2014	FY 2015	FUTURE YEARS			
FEDERAL BRIDGE PROJECTS																
SR 1429	B-4948	CEDAR CREEK. REPLACE BRIDGE NO. 144	881		NFA									R	80	
COLUMBUS					NFA									M	1	
					NFA									C	800	
SR 1437	B-4080	PINE LOG SWAMP. REPLACE BRIDGE NO. 148	1305	205	FA	C	1100									
COLUMBUS																
RIGHT OF WAY IN PROGRESS																
SR 1504	B-3829	PORTER COW BRANCH. REPLACE BRIDGE NO. 185	521	521												
COLUMBUS																
UNDER CONSTRUCTION																
SR 1700	B-4479	RED HILL SWAMP. REPLACE BRIDGE NO. 222, BRIDGE NO. 226, BRIDGE NO. 228 AND BRIDGE NO. 230	4510	160	NFA									R	400	
COLUMBUS					NFA									C	3950	
SR 1700	B-4478	WELCHES CREEK. REPLACE BRIDGE NO. 216	1215	65	NFA											
COLUMBUS					NFA											
SR 1824	B-4480	LIVINGSTON CREEK. REPLACE BRIDGE NO. 275 AND BRIDGE NO. 278	1590	50	NFA											
COLUMBUS					NFA											
SR 1831	B-4481	LIVINGSTON CREEK. REPLACE BRIDGE NO. 279	1704	60	NFA											
COLUMBUS					NFA											
					NFA											
SR 1843	B-4082	DAN'S CREEK. REPLACE BRIDGE NO. 280 AND BRIDGE NO. 281	1337	1337												
COLUMBUS																
UNDER CONSTRUCTION																
SR 1932	B-4482	CREEK. REPLACE BRIDGE NO. 46	650	45	NFA									R	55	
COLUMBUS					NFA									C	550	
SR 1947	B-3830	FRIAR SWAMP. REPLACE BRIDGE NO. 363 AND BRIDGE NO. 364	2771	2771												
COLUMBUS																
UNDER CONSTRUCTION																

* INDICATES INTRASTATE PROJECT

COUNTY: COLUMBUS		TOTAL PROJ COST (THOU)		PRIOR YEARS COST (THOU)	TYPE OF WORK / ESTIMATED COST IN THOUSANDS / PROJECT BREAK			FISCAL YEARS				FUTURE YEARS	
ROUTE/CITY COUNTY	ID NUMBER	LOCATION / DESCRIPTION (LENGTH)			FUNDING SOURCE	"DELIVERABLE STIP"			"DEVELOPMENTAL STIP"				"UNFUNDED"
						FY 2009	FY 2010	FY 2011	FY 2012	FY 2013	FY 2014	FY 2015	
MITIGATION PROJECTS													
VARIOUS BLADEN COLUMBUS CUMBERLAND HARNETT ROBESON	EE-4906	ECOSYSTEM ENHANCEMENT PROGRAM FOR DIVISION 6 PROJECT MITIGATION.	16921	16921									
IN PROGRESS													
ENHANCEMENT PROJECTS													
CHADBOURN COLUMBUS	E-4766	CONSTRUCT FIVE-FOOT SIDEWALKS AT VARIOUS LOCATIONS ALONG BROWN STREET, ELM STREET, PINE STREET AND STRAWBERRY BOULEVARD.	54	54									
UNDER CONSTRUCTION													
WHITEVILLE COLUMBUS	E-4121	GREATER WHITEVILLE CHAMBER OF COMMERCE - WACCAMAW CYPRESS TRAIL COMMITTEE. REHABILITATE HISTORIC RAILROAD DEPOT.	1074	1074									
UNDER CONSTRUCTION													
PUBLIC TRANSPORTATION PROJECTS													
COUNTYWIDE COLUMBUS	TJ-4923	PROVIDE OPERATING ASSISTANCE TO COUNTIES AND COMMUNITY TRANSPORTATION SYSTEMS TO MEET WORK FIRST AND EMPLOYMENT TRANSPORTATION NEEDS.	98		OAWF	0	14	0	14	0	14	0	14
COUNTYWIDE COLUMBUS	TL-4923	PROVIDE OPERATING ASSISTANCE FOR ADDITIONAL TRANSPORTATION SERVICES TO THE ELDERLY AND DISABLED.	385		EDTAP	0	55	0	55	0	55	0	55
COUNTYWIDE COLUMBUS	TR-4923	PROVIDE MAINTENANCE ASSISTANCE FOR COMMUNITY TRANSPORTATION SYSTEMS TO SERVE THE RURAL GENERAL PUBLIC. FUNDS ARE APPORTIONED TO ELGIBLE COUNTIES BY FORMULA.	315		RGP	0	45	0	45	0	45	0	45

* INDICATES INTRASTATE PROJECT

FISCAL YEARS

* INDICATES INTRASTATE PROJECT

COUNTY:		CUMBERLAND	TYPE OF WORK / ESTIMATED COST IN THOUSANDS / PROJECT BREAK													
			TOTAL PROJ COST (THOU)	PRIOR YEARS COST (THOU)	FUNDING SOURCE	"DELIVERABLE STIP"						FISCAL YEARS				"UNFUNDED"
ROUTE/CITY	ID	LOCATION / DESCRIPTION				FY 2009		FY 2010		FY 2011		FY 2012	FY 2013	FY 2014	FY 2015	FUTURE YEARS
COUNTY	NUMBER	(LENGTH)														
INTERSTATE PROJECTS																
I-95	I-4917	NORTH OF THE ROBESON COUNTY LINE (MILEPOST 39) TO US 301/I-95 BUSINESS (MILEPOST 56). PAVEMENT REPAIR. (18.4 MILES)	12336	2382	IMPM	CG	948	CG	948	CG	948	CG	948	CG	948	CG 3318
CUMBERLAND																
STRATEGIC HIGHWAY CORRIDOR																
UNDER CONSTRUCTION - GARVEE BOND FUNDING \$8.6 MILLION; PAYBACK FY 2007 - FY 2018																
RURAL PROJECTS																
US 401	R-2609	MULTI-LANES NORTH OF FAYETTEVILLE IN CUMBERLAND COUNTY TO FUQUAY-VARINA IN WAKE COUNTY. WIDEN TO MULTI-LANES. (34 MILES)	223455	855	STP											R 29600
CUMBERLAND					STP											C 193000
HARNETT																
WAKE																
STRATEGIC HIGHWAY CORRIDOR																
PROGRAMMED FOR PLANNING AND ENVIRONMENTAL STUDY ONLY - PLANNING/DESIGN IN PROGRESS,																
US 17, US 74,	R-4405	NATIONAL HIGHWAY SYSTEM GUARD-RAIL REHABILITATION. UPGRADE SUB-STANDARD GUARDRAIL, END TREATMENTS AND BRIDGE ANCHOR UNITS.	400	400												
US 76, US 117,																
NC 24, NC 87																
BLADEN																
BRUNSWICK																
COLUMBUS																
CUMBERLAND																
DUPLIN																
ONslow																
ROBESON																
SAMPSON																
STRATEGIC HIGHWAY CORRIDOR																
UNDER CONSTRUCTION																

* INDICATES INTRASTATE PROJECT

COUNTY:		CUMBERLAND	TYPE OF WORK / ESTIMATED COST IN THOUSANDS / PROJECT BREAK											
			TOTAL PROJ COST		PRIOR YEARS COST		FUNDING		FISCAL YEARS					
ROUTE/CITY	ID	LOCATION / DESCRIPTION	COST	COST	SOURCE	"DELIVERABLE STIP"			"DEVELOPMENTAL STIP"				"UNFUNDED"	
COUNTY	NUMBER	(LENGTH)	(THOU)	(THOU)		FY 2009	FY 2010	FY 2011	FY 2012	FY 2013	FY 2014	FY 2015	FUTURE YEARS	
RURAL PROJECTS														
NC 24	R-2303*	WEST OF SR 1006 (MAXWELL ROAD-CLINTON ROAD) IN CUMBERLAND COUNTY TO I-40 IN DUPLIN COUNTY AT WARSAW. FOUR LANES DIVIDED, PART ON NEW LOCATION. (39.7 MILES)	370636	9551	T	R	14100	A						
CUMBERLAND					T			M	5285					
DUPLIN					T				C	13200	A			
SAMPSON					T			R	5600	B	R	5600	B	
					T									
					T			R	5700	C	R	5700	C	
					T									
					T			R	7400	D	R	7400	D	
					T									
					T									
					T									
					T									
					T									
					T									
					T									
					T									
					T									
					T									
					T									
					T									
					T									
					T									
					T									
					T									
					T									
					T									
					T									
					T									
					T									
					T									
					T									
					T									
					T									
					T									
					T									
					T									
					T									
					T									
					T									
					T									
					T									
					T									
					T									
					T									
					T									
					T									
					T									
					T									
					T									
					T									
					T									
					T									
					T									
					T									
					T									
					T									
					T									
					T									
					T									
					T									
					T									
					T									
					T									
					T									
					T									
					T									
					T									
					T									
					T									
					T									
					T									
					T									
					T									
					T									
					T									
					T									
					T									
					T									
					T									
					T									
					T									
					T									
					T									
					T									

* INDICATES INTRASTATE PROJECT

COUNTY:		CUMBERLAND	TOTAL PROJ COST (THOU)		PRIOR YEARS COST (THOU)	TYPE OF WORK / ESTIMATED COST IN THOUSANDS / PROJECT BREAK										FISCAL YEARS			
ROUTE/CITY COUNTY		ID NUMBER	LOCATION / DESCRIPTION (LENGTH)			"DELIVERABLE STIP"						"DEVELOPMENTAL STIP"				"UNFUNDED"			
						FUNDING SOURCE	FY 2009	FY 2010	FY 2011		FY 2012	FY 2013	FY 2014	FY 2015	FUTURE YEARS				
RURAL PROJECTS																			
FAYETTEVILLE		X-0002*	EAST OF NC 24-87 (BRAGG BOULEVARD)	288194	136094	T	C	28600	B	C	28600	B	C	28600	B				
OUTER LOOP			TO I-95, FREEWAY ON NEW LOCATION			T	C	19500	C	C	19500	C	C	19500	C				
CUMBERLAND			WITH STRUCTURE OVER THE CAPE FEAR RIVER. (14.3 MILES)			T					C	7800	F						
B EAST OF NC 24-87 (BRAGG BOULEVARD) TO EAST OF MCARTHUR ROAD - RIGHT OF WAY IN PROGRESS.																			
C EAST OF MCARTHUR ROAD TO WEST OF US 401 - RIGHT OF WAY IN PROGRESS.																			
DA WEST OF US 401 TO EAST OF SR 1714 (RIVER ROAD) - COMPLETE.																			
DB EAST OF SR 1714 (RIVER ROAD) TO WEST OF US 301 - COMPLETE.																			
DC CONNECTOR FROM US 301 TO US 13 - COMPLETE.																			
DD WEST OF US 301 TO EAST OF I-95 - COMPLETE.																			
DF SR 1714 (RIVER ROAD) TO WEST OF US 301 - COMPLETE.																			
E EAST OF NORFOLK SOUTHERN RAILWAY TO SR 1714 (RIVER ROAD) - COMPLETE.																			
F ITS FOR FAYETTEVILLE OUTER LOOP.																			
STRATEGIC HIGHWAY CORRIDOR																			
PLANNING/DESIGN IN PROGRESS																			
URBAN PROJECTS																			
NEW ROUTE		U-4425	BLANTON ROAD EXTENSION, SYCAMORE	1300		S													
CUMBERLAND			DAIRY ROAD TO NC 24-87 (BRAGG BOULEVARD). MULTI-LANES ON NEW LOCATION. (0.3 MILE)												C	1300			
FAYETTEVILLE		U-2810	SR 1003 (CAMDEN ROAD), NC 59 (HOPE MILLS ROAD) TO SR 1007 (OWEN DRIVE).	44517	12017	STP	C	3934	A	C	3933	A	C	3933	A				
CUMBERLAND			WIDEN ROADWAY TO MULTI-LANES. (4.2 MILES)			STP				C	4000	B	C	4000	B				
						STP									C	2900			
A NC 59 (HOPE MILLS ROAD) TO SOUTH OF SR 3019 (MIDLAND COURT).																			
B SOUTH OF SR 3019 (MIDLAND COURT) TO SOUTH OF SR 1290 (KING CHARLES ROAD).																			
C SOUTH OF SR 1290 (KING CHARLES ROAD) TO SR 1007 (OWEN DRIVE).																			
RIGHT OF WAY AND PLANNING/DESIGN IN PROGRESS																			
FAYETTEVILLE		U-5101	SR 1437 (SHAW ROAD)-SR 1614 (SHAW MILL ROAD)-SR 1615 (ROSEHILL ROAD-STACEY WEAVER DRIVE). INTERCONNECT AND WIDEN TO MULTI-LANES. (5.2 MILES)	66800		STP													
CUMBERLAND						STP													
R 19200																			
C 47600																			
FEASIBILITY STUDY IN PROGRESS																			

* INDICATES INTRASTATE PROJECT

COUNTY:		CUMBERLAND	TOTAL PROJ COST		PRIOR YEARS COST	FUNDING SOURCE		TYPE OF WORK / ESTIMATED COST IN THOUSANDS / PROJECT BREAK					FISCAL YEARS					FUTURE YEARS	
ROUTE/CITY	COUNTY	ID NUMBER	LOCATION / DESCRIPTION (LENGTH)	(THOU)	(THOU)	"DELIVERABLE STIP"					"DEVELOPMENTAL STIP"					"UNFUNDED"			
URBAN PROJECTS																			
FAYETTEVILLE	CUMBERLAND	U-4422	SR 1596 (GLENSFORD ROAD), US 401 BUSINESS (RAEFORD ROAD) TO SR 1400 (CLIFFDALE ROAD). WIDEN TO FIVE LANES, PART ON NEW LOCATION. (1.2 MILES)	10760	250	STP	R	2410											
						STPDA	R	1640											
						S(M)	R	410											
						STP			C	250	C	250	C	250					
						STPDA			C	1414	C	1414	C	1413					
						S(M)			C	353	C	353	C	353					
PLANNING/DESIGN IN PROGRESS																			
FAYETTEVILLE	CUMBERLAND	U-4415	NC 53-210 (CEDAR CREEK ROAD), I-95 EAST TO NC 53-210 JUNCTION. WIDEN TO MULTI-LANES. (2.9 MILES)	12200		STP										R	2350		
						STP										C	9850		
FAYETTEVILLE	CUMBERLAND	U-4756	SR 1404 (MORGANTON ROAD), SYCAMORE DAIRY ROAD TO SR 1596 (GLENSFORD DRIVE). ADD LANE IN EACH DIRECTION AND REPLACE STRUCTURE NO. 228 (0.4 MILE)	11633	11633														
UNDER CONSTRUCTION																			
FAYETTEVILLE	CUMBERLAND	U-3423	NC 24-87 (BRAGG BOULEVARD), US 401 BYPASS TO NORTH OF SR 1437 (SANTA FE DRIVE/SHAW ROAD). WIDEN TO SIX LANES. (1.4 MILES)	14625	2700	NHS	M	25											
						NHS			C	3967	C	3967	C	3966					
STRATEGIC HIGHWAY CORRIDOR																			
RIGHT OF WAY IN PROGRESS - PLANNING/DESIGN IN PROGRESS																			

* INDICATES INTRASTATE PROJECT

FISCAL YEARS

UNDER CONSTRUCTION

COUNTY:		CUMBERLAND	TOTAL PROJ COST (THOU)		PRIOR YEARS COST (THOU)	FUNDING SOURCE	TYPE OF WORK / ESTIMATED COST IN THOUSANDS / PROJECT BREAK						FISCAL YEARS					"UNFUNDED" FUTURE YEARS	
ROUTE/CITY COUNTY		ID NUMBER	LOCATION / DESCRIPTION (LENGTH)				"DELIVERABLE STIP"			"DEVELOPMENTAL STIP"			FISCAL YEARS					"UNFUNDED" FUTURE YEARS	
							FY 2009	FY 2010	FY 2011	FY 2012	FY 2013	FY 2014	FY 2015						
URBAN PROJECTS																			
FAYETTEVILLE CUMBERLAND	U-2809	SR 1132 (LEGION ROAD), SR 1007 (OWEN DRIVE) TO SR 1131 (CAMERON ROAD). WIDEN TO MULTI-LANES. (4.3 MILES)	22531	736	STP	R	945	B											
					STP	U	1000	B											
					STP				M	55									
					STP							C	4033	B					
					STP										R	310	A		
					STP										U	285	A		
					STP												C	2367	A
A SR 1131 (CAMERON ROAD) TO SR 1363 (ELK ROAD).																			
B SR 1363 (ELK ROAD) TO SR 1007 (OWEN DRIVE).																			
PLANNING/DESIGN IN PROGRESS																			
FAYETTEVILLE CUMBERLAND	U-2710	SR 1403 (REILLY ROAD), SR 3569 TO SR 1400 (CLIFFDALE ROAD). WIDEN TO MULTI-LANES. (2.3 MILES)	9720		STP										R	920			
					STP										C	8800			
FAYETTEVILLE CUMBERLAND	U-4761	SR 1149 (BOONE TRAIL), SR 1007 (OWEN DRIVE) TO SR 1141 (CUMBERLAND ROAD). WIDEN TO MULTI-LANES. (1 MILE)	7800		STP										R	1900			
					STP										C	5900			
FAYETTEVILLE CUMBERLAND	U-3424	SR 1410-SR 1411 (BUNCE ROAD), US 401 TO SR 1400 (CLIFFDALE ROAD). WIDEN TO MULTI-LANES. (1.3 MILES)	6786	201	STP										R	2035			
					STP										C	4550			
FAYETTEVILLE CUMBERLAND	U-4444	NC 210 (MURCHISON ROAD), PROPOSED FAYETTEVILLE OUTER LOOP (X-2) TO NC 24-87-210 (BRAGG BOULEVARD) IN SPRING LAKE. WIDEN TO SIX-LANES. (3.6 MILES)	69851	1520	STPDA	R	400	A											
					S(M)	R	100	A											
					STP	M	931	A											
					STPDA	C	3680	A											
					STP	C	3800	A											
					S(M)	C	920	A											
					O	C	21800	A											
					STP												R	4000	
					STP												C	32700	
					A PROPOSED FAYETTEVILLE OUTER LOOP (X-2) TO SR 1613 (HONEYCUTT ROAD).														
B SR 1613 (HONEYCUTT ROAD) TO NC 24-87-210 (BRAGG BOULEVARD) IN SPRING LAKE.																			
STRATEGIC HIGHWAY CORRIDOR																			
PLANNING/DESIGN IN PROGRESS																			

* INDICATES INTRASTATE PROJECT

TYPE OF WORK / ESTIMATED COST IN THOUSANDS / PROJECT BREAK

COUNTY:		CUMBERLAND			TOTAL PROJ COST (THOU)	PRIOR YEARS COST (THOU)	FUNDING SOURCE	"DELIVERABLE STIP"			FISCAL YEARS				"DEVELOPMENTAL STIP"		"UNFUNDED"	
ROUTE/CITY COUNTY	ID NUMBER	LOCATION / DESCRIPTION (LENGTH)						FY 2009	FY 2010	FY 2011	FY 2012	FY 2013	FY 2014	FY 2015		FUTURE YEARS		
URBAN PROJECTS																		
FAYETTEVILLE CUMBERLAND	U-4414	SR 1007 (ALL AMERICAN FREEWAY), SR 1151 (OWEN DRIVE) TO NORTH OF SR 1437 (SANTA FE DRIVE). ADD AN ADDITIONAL LANE IN EACH DIRECTION. (4.8 MILES)	34310	100	NHS					R 1780								
					NHS					M 1030								
					NHS						C 10467	C 10467	C 10466					
STRATEGIC HIGHWAY CORRIDOR																		
FAYETTEVILLE CUMBERLAND	U-3422	SR 1003 (CAMDEN ROAD), FAYETTEVILLE OUTER LOOP (U-2519) TO NC 59 (HOPE MILLS ROAD). WIDEN TO MULTI-LANES. (2.2 MILES)	9600		STP										R 1200			
					STP										C 8400			
FAYETTEVILLE CUMBERLAND	U-4403	US 401 (RAMSEY STREET), NC 24-210 (GROVE STREET) TO SR 1710 (SLOCUMB ROAD). WIDEN TO MULTI-LANES. (6.9 MILES)	84000		STP										R 36000			
					STP										C 48000			
FAYETTEVILLE CUMBERLAND	U-4710	SR 1115 (GOLFVIEW ROAD), SR 1112 (ROCKFISH ROAD) TO NC 59 (MAIN STREET). WIDEN TO FOUR LANES DIVIDED. (0.6 MILE)	5800		STP										R 2200			
					STP										C 3600			
FAYETTEVILLE CUMBERLAND	U-4404	SR 1400 (CLIFFDALE ROAD), MCPHERSON CHURCH ROAD TO SR 1404 (MORGANTON ROAD). WIDEN TO MULTI-LANES. (0.9 MILE)	7900		STP										R 2200			
					STP										C 5700			
FAYETTEVILLE CUMBERLAND	U-4405	US 401 (RAEFORD ROAD), EAST OF US 401 BYPASS (SKIBO ROAD) TO SR 1007 (ALL-AMERICAN FREEWAY). WIDEN TO MULTI-LANES. (2 MILES)	19275		STP										R 6500			
					STP										C 12775			
HOPE MILLS CUMBERLAND	U-3849	SR 1363 (ELK MILL ROAD), SR 1132 (LEGION ROAD) TO US 301/I-95 BUSINESS. WIDEN TO MULTI-LANES. (1.5 MILES)	15129	4229	STP	C 3634	C 3633	C 3633										
PLANNING/DESIGN IN PROGRESS - RIGHT OF WAY IN PROGRESS																		
HOPE MILLS CUMBERLAND	U-4709	SR 1112 (ROCKFISH ROAD), SR 1115 (GOLFVIEW ROAD) TO NC 59 (MAIN STREET). WIDEN TO FOUR LANES DIVIDED. (0.6 MILE)	7350		STP										R 2100			
					STP										C 5250			

* INDICATES INTRASTATE PROJECT

COUNTY:		CUMBERLAND	TOTAL PROJ COST (THOU)		PRIOR YEARS COST (THOU)	FUNDING SOURCE	TYPE OF WORK / ESTIMATED COST IN THOUSANDS / PROJECT BREAK			FISCAL YEARS					"UNFUNDED" FUTURE YEARS	
ROUTE/CITY COUNTY	ID NUMBER	LOCATION / DESCRIPTION (LENGTH)					"DELIVERABLE STIP"			"DEVELOPMENTAL STIP"						
							FY 2009	FY 2010	FY 2011	FY 2012	FY 2013	FY 2014	FY 2015			
URBAN PROJECTS																
HOPE MILLS CUMBERLAND	U-4706	SR 1131 (CAMERON ROAD), SR 1132 (LEGION ROAD) TO NC 59 (MAIN STREET). WIDEN TO MULTI-LANES. (0.3 MILE)	2000			STP									R 750	
						STP									C 1250	
NC 210 MURCHISON ROAD CUMBERLAND	U-4900	US 401 BYPASS TO BERNADINE STREET. ADD ADDITIONAL LANES (1.9 MILES)	18990	200		STPDA										
						S(M)						R 4910				
						STPDA						R 1230				
						S(M)						U 1560				
						STPDA						U 390				
						S(M)									C 8560	
															C 2140	
PLANNING/DESIGN IN PROGRESS																
NC 210 MURCHISON ROAD CUMBERLAND	U-5015	ROWAN STREET TO US 401 BYPASS (RAMSEY STREET). WIDEN TO MULTI-LANES. (3 MILES)	35000			STP									R 19200	
						STP									C 15800	
FEASIBILITY STUDIES																
FAYETTEVILLE CUMBERLAND	FS-9906F	EXPAND INTELLIGENT TRANSPORTATION SYSTEM BEYOND PROJECT (U-3635) TO INCLUDE ENTIRE URBANIZED AREA.														
FEASIBILITY STUDY IN PROGRESS																
FEDERAL BRIDGE PROJECTS																
I-95 BUSINESS-US 301 CUMBERLAND	B-4091	US 301, SR 1738, SR 1741, CAPE FEAR RIVER. REPLACE BRIDGE NO. 85	12701	301		FA	R	100								
						FA			C 4100		C 4100					
										C 4100						
STRATEGIC HIGHWAY CORRIDOR																
LET WITH B-4949																
I-95 BUSINESS-US 301 CUMBERLAND	B-4949	CROSS CREEK. REPLACE BRIDGE NO. 61	13300	100		FA			R 1200							
						FA				C 4000						
										C 4000	C 4000					
STRATEGIC HIGHWAY CORRIDOR																
LET WITH B-4091																
US 13 CUMBERLAND SAMPSON	B-4635	SOUTH RIVER OVERFLOW. REPLACE BRIDGE NO. 9	970	90		FA									R 80	
						FA									C 800	

* INDICATES INTRASTATE PROJECT

COUNTY:		CUMBERLAND		TOTAL PROJ COST		PRIOR YEARS COST		FUNDING SOURCE		TYPE OF WORK / ESTIMATED COST IN THOUSANDS / PROJECT BREAK			FISCAL YEARS				"UNFUNDED"	
ROUTE/CITY	COUNTY	ID NUMBER	LOCATION / DESCRIPTION (LENGTH)	THOU)	THOU)					"DELIVERABLE STIP"			"DEVELOPMENTAL STIP"				FUTURE YEARS	
										FY 2009	FY 2010	FY 2011	FY 2012	FY 2013	FY 2014	FY 2015		
FEDERAL BRIDGE PROJECTS																		
NC 24-210	CUMBERLAND	B-4490	CSX RAILROAD, NORTH SOUTH RAILROAD, AND HILLSBORO STREET. REPLACE BRIDGE NO. 116	10560	500	FA							R	60				
						FA									C	6000		
						STPDA									C	4000		
STRATEGIC HIGHWAY CORRIDOR																		
NC 24-210	CUMBERLAND	B-4090	CROSS CREEK. REPLACE BRIDGE NO. 125	4651	500	FA	R	350										
						FA	M	1										
						FA				C	3800							
STRATEGIC HIGHWAY CORRIDOR																		
NC 59	CUMBERLAND	B-4491	I-95 BUSINESS/US 301. REHABILITATE BRIDGE NO. 22	5585	160	FA										C	2713	C 2712
SR 1104	CUMBERLAND	B-2948	LITTLE ROCKFISH CREEK. REPLACE BRIDGE NO. 78	1000	120	FA						R	80					
						FA								C	800			
SR 1108	CUMBERLAND	B-4092	LITTLE ROCKFISH CREEK. REPLACE BRIDGE NO. 80	2121	2121													
UNDER CONSTRUCTION																		
SR 1137	CUMBERLAND	B-4738	BUCKHEAD CREEK. REPLACE BRIDGE NO. 189	580		NFA								R	50			
						NFA								M	5			
						NFA									C	525		
SR 1851	CUMBERLAND	B-4950	SOUTH RIVER. REPLACE BRIDGE NO. 171 AND BRIDGE NO. 172	3855		NFA									R	330		
SR 1426	SAMPSON					NFA										C	1175	C 2350
SR 1728	CUMBERLAND	B-4093	GUM LOG CREEK. REPLACE BRIDGE NO. 81	1470	1470													
UNDER CONSTRUCTION																		

* INDICATES INTRASTATE PROJECT

COUNTY:		CUMBERLAND	TOTAL PROJ COST		PRIOR YEARS COST	TYPE OF WORK / ESTIMATED COST IN THOUSANDS / PROJECT BREAK							FISCAL YEARS						
ROUTE/CITY	ID	LOCATION / DESCRIPTION	COST	COST	FUNDING	"DELIVERABLE STIP"			"DEVELOPMENTAL STIP"				"UNFUNDED"						
COUNTY	NUMBER	(LENGTH)	(THOU)	(THOU)	SOURCE	FY 2009	FY 2010	FY 2011	FY 2012	FY 2013	FY 2014	FY 2015	FUTURE YEARS						
FEDERAL BRIDGE PROJECTS																			
SR 1838	B-4492	REESE CREEK. REPLACE BRIDGE NO. 212	756	150	FA		R	55											
CUMBERLAND					FA		M	1											
					FA			C	550										
SR 1851	B-4493	BROWNS CREEK.	595	100	NFA		R	45											
CUMBERLAND		REPLACE BRIDGE NO. 48			NFA			C	450										
MITIGATION PROJECTS																			
VARIOUS	EE-4906	ECOSYSTEM ENHANCEMENT PROGRAM	16921	16921															
BLADEN		FOR DIVISION 6 PROJECT MITIGATION.																	
COLUMBUS																			
CUMBERLAND																			
HARNETT																			
ROBESON																			
IN PROGRESS																			
BICYCLE AND PEDESTRIAN PROJECTS																			
FAYETTEVILLE	EB-4539B	CAPE FEAR RIVER GREENWAY, CLARK	2500		O	C	2250												
CUMBERLAND		PARK SOUTH TO THE CAPE FEAR			STPEB	C	250												
		BOTANICAL GARDENS. CONSTRUCT																	
		SECOND PHASE OF AN OFF-ROAD																	
		MULTI-USE TRAIL.																	
ENHANCEMENT PROJECTS																			
AVERASBORO	E-4768	MOVE AND REHABILITATE THE OAK	424	424															
CUMBERLAND		GROVE PLANTATION HOUSE.																	
IN PROGRESS																			
FAYETTEVILLE	E-4534	AVERASBORO BATTLEFIELD	3	3															
DUNN		COMMISSION, INC. CREATE DRIVING																	
CUMBERLAND		TOUR AND A PORTION OF HISTORIC-																	
HARNETT		SCENIC BYWAY FROM FAYETTEVILLE																	
		THROUGH THE BATTLEFIELD, REPAIR																	
		AND																	
		REINSTALL HISTORIC HIGHWAY MARKERS																	
		AND LANDSCAPING.																	
IN PROGRESS																			

* INDICATES INTRASTATE PROJECT

COUNTY:		CUMBERLAND	TOTAL PROJ COST (THOU)		PRIOR YEARS COST (THOU)	FUNDING SOURCE	TYPE OF WORK / ESTIMATED COST IN THOUSANDS / PROJECT BREAK			FISCAL YEARS				
ROUTE/CITY COUNTY	ID NUMBER	LOCATION / DESCRIPTION (LENGTH)					"DELIVERABLE STIP"			"DEVELOPMENTAL STIP"				"UNFUNDED" FUTURE YEARS
							FY 2009	FY 2010	FY 2011	FY 2012	FY 2013	FY 2014	FY 2015	
ENHANCEMENT PROJECTS														
FAYETTEVILLE CUMBERLAND	E-4118	FAYETTEVILLE AREA CONVENTION AND VISITORS BUREAU. PHASE A: DEPOT RESTORATION AND ESTABLISHMENT OF VISITORS CENTER-TRANSPORTATION MUSEUM IN CAPE FEAR AND YADKIN VALLEY DEPOT, PHASE B: LANDSCAPING AND STREETSCAPING IN THE AREA OF THE DEPOT.	2126	2126										
IN PROGRESS														
STEDMAN CUMBERLAND	E-4931	NC 24, WEST OF WADE-STEDMAN ROAD EAST TO BAINBRIDGE ROAD. STREET-SCAPING NORTH SIDE OF NC 24.	263	263										
STRATEGIC HIGHWAY CORRIDOR UNDER CONSTRUCTION														
HAZARD ELIMINATION PROJECTS														
I-95 BUSINESS US 301 CUMBERLAND	W-4816	GROVE STREET NORTHWARD TO I-95. INSTALL MILLED RUMBLE STRIPS ON THE INSIDE AND OUTSIDE PAVED SHOULDERS.	90	90										
STRATEGIC HIGHWAY CORRIDOR UNDER CONSTRUCTION														
US 13 CUMBERLAND	W-5001	EAST OF I-95 TO SAMPSON COUNTY LINE. CONSTRUCT PAVED SHOULDERS AND TURN LANES AT VARIOUS INTERSECTIONS.	1325	1325										
UNDER CONSTRUCTION														
NC 87 CUMBERLAND	W-5006	SR 2235 (GRAY'S CREEK CHURCH ROAD)- SR 2261 (ALDERMAN ROAD) AND SR 2233 (BUTLER NURSERY ROAD). INSTALL DIRECTIONAL CROSSEOVERS.	1245	1245										
STRATEGIC HIGHWAY CORRIDOR UNDER CONSTRUCTION														
HOPE MILLS CUMBERLAND	SF-4906K	SR 1141 (CUMBERLAND ROAD), NC 59 (HOPE MILLS ROAD) TO SR 1135 (JOHN SMITH ROAD). VARIOUS SAFETY IMPROVEMENTS. (0.15 MILE)	250	250										
UNDER CONSTRUCTION														

* INDICATES INTRASTATE PROJECT

COUNTY:		CUMBERLAND	TOTAL PROJ COST		PRIOR YEARS COST	TYPE OF WORK / ESTIMATED COST IN THOUSANDS / PROJECT BREAK					FISCAL YEARS				
ROUTE/CITY	ID	LOCATION / DESCRIPTION	PROJ COST	YEARS COST	FUNDING	"DELIVERABLE STIP"			"DEVELOPMENTAL STIP"			"UNFUNDED"			
COUNTY	NUMBER	(LENGTH)	(THOU)	(THOU)	SOURCE	FY 2009	FY 2010	FY 2011	FY 2012	FY 2013	FY 2014	FY 2015	FUTURE YEARS		
HAZARD ELIMINATION PROJECTS															
SR 1006	SF-4906J	SR 1826 (WADE-STEDMAN ROAD).	255	255											
MAXWELL ROAD		CONSTRUCT TURN LANES AND													
CUMBERLAND		REVISE FLASHER.													
UNDER CONSTRUCTION															
PASSENGER RAIL PROJECTS															
FAYETTEVILLE	P-4901	REMOVE HIGHWAY-RAILROAD AT-GRADE													
CUMBERLAND		CROSSING CONFLICTS AND STREAMLINE													
		RAIL NETWORK OPERATIONS DOWNTOWN													
		INVOLVING CSX TRANSPORTATION,													
		NORFOLK SOUTHERN RAILWAY AND													
		THE ABERDEEN & ROCKFISH RAILROAD.													
PROGRAMMED FOR PLANNING AND ENVIRONMENTAL STUDY ONLY															
FAYETTEVILLE	Z-3144B	HILLSBORO STREET, CSX	282	282											
CUMBERLAND		TRANSPORTATION CROSSING 629 904K.													
		REVISE AUTOMATIC WARNING DEVICES.													
UNDER CONSTRUCTION															
FAYETTEVILLE	Z-3144H	MCPHERSON CHURCH ROAD AT	348	348											
CUMBERLAND		ABERDEEN AND ROCKFISH RAILROAD													
		CROSSING 847 200B. REVISE													
		AUTOMATIC WARNING DEVICES.													
UNDER CONSTRUCTION															
FAYETTEVILLE	Z-3344M	US 401 (RAEFORD ROAD) AT ABERDEEN	77	77											
CUMBERLAND		AND ROCKFISH RAILROAD													
		CROSSING 847 201H. REVISE													
		AUTOMATIC WARNING DEVICES.													
UNDER CONSTRUCTION															
ROADSIDE ENVIRONMENTAL PROJECTS (REST AREA)															
I-95	K-4904	RENOVATION OF REST AREA PAIR-	2414	2414											
CUMBERLAND		BUILDINGS, GROUNDS AND PARKING													
		FACILITIES. BUILDINGS TO INCLUDE													
		DUAL RESTROOMS AND ADA COMPLIANT													
		FAMILY RESTROOM.													
STRATEGIC HIGHWAY CORRIDOR															
UNDER CONSTRUCTION															

* INDICATES INTRASTATE PROJECT

COUNTY:		CUMBERLAND	TYPE OF WORK / ESTIMATED COST IN THOUSANDS / PROJECT BREAK										FISCAL YEARS							
ROUTE/CITY COUNTY	ID NUMBER	LOCATION / DESCRIPTION (LENGTH)	TOTAL PROJ COST (THOU)	PRIOR YEARS COST (THOU)	FUNDING SOURCE	"DELIVERABLE STIP"			"DEVELOPMENTAL STIP"				"UNFUNDED"							
						FY 2009	FY 2010	FY 2011	FY 2012	FY 2013	FY 2014	FY 2015	FUTURE YEARS							
PUBLIC TRANSPORTATION PROJECTS																				
COUNTYWIDE CUMBERLAND	TJ-4925	PROVIDE OPERATING ASSISTANCE TO COUNTIES AND COMMUNITY TRANSPORTATION SYSTEMS TO MEET WORK FIRST AND EMPLOYMENT TRANSPORTATION NEEDS.	315		OAWF	O	45	O	45	O	45	O	45	O	45	O	45			
COUNTYWIDE CUMBERLAND	TL-4925	PROVIDE OPERATING ASSISTANCE FOR ADDITIONAL TRANSPORTATION SERVICES TO THE ELDERLY AND DISABLED.	791		EDTAP	O	113	O	113	O	113	O	113	O	113	O	113			
COUNTYWIDE CUMBERLAND	TR-4925	PROVIDE MAINTENANCE ASSISTANCE FOR COMMUNITY TRANSPORTATION SYSTEMS TO SERVE THE RURAL GENERAL PUBLIC.	644		RGP	O	92	O	92	O	92	O	92	O	92	O	92			
FAYETTEVILLE CUMBERLAND	TA-4743	REPLACEMENT VANS. 5 - FY 2009 2 - FY 2010	279		FUZ	CP	166	CP	66											
					L	CP	16	CP	7											
					STAT	CP	18	CP	6											
FAYETTEVILLE CUMBERLAND	TA-4948	REPLACEMENT BUSES. 3 - FY 2009 3 - FY 2010 5 - FY 2011	3955		FUZ	CP	872	CP	896	CP	1515									
					L	CP	95	CP	97	CP	164									
					STAT	CP	84	CP	86	CP	146									
FAYETTEVILLE CUMBERLAND	TA-4955	EXPANSION VANS.	1421		FUZ	CP	1179													
					L	CP	128													
					STAT	CP	114													
FAYETTEVILLE CUMBERLAND	TA-4990	EXPANSION BUSES. 10 - FY 2011	3421		FUZ					CP	2839									
					L					CP	308									
					STAT					CP	274									
FAYETTEVILLE CUMBERLAND	TD-4940	FAST ADMINISTRATION/OPERATIONS/ MAINTENANCE FACILITY RENOVATIONS.	370		FUZ	CP	296													
					L	CP	74													

* INDICATES INTRASTATE PROJECT

COUNTY: CUMBERLAND			TYPE OF WORK / ESTIMATED COST IN THOUSANDS / PROJECT BREAK														
ROUTE/CITY COUNTY	ID NUMBER	LOCATION / DESCRIPTION (LENGTH)	TOTAL PROJ COST (THOU)	PRIOR YEARS COST (THOU)	FUNDING SOURCE	"DELIVERABLE STIP"				"DEVELOPMENTAL STIP"				"UNFUNDED"			
						FY 2009	FY 2010	FY 2011	FY 2012	FY 2013	FY 2014	FY 2015	FUTURE YEARS				
PUBLIC TRANSPORTATION PROJECTS																	
FAYETTEVILLE CUMBERLAND	TD-4708	MULTI-MODAL FACILITY. LAND, DESIGN, CONSTRUCTION - FY 2009	18750		FED L STAT	CP CP CP	15000 1875 1875										
UNFUNDED PROJECT																	
FAYETTEVILLE CUMBERLAND	TG-4721	PREVENTATIVE MAINTENANCE ADA EXPENSES AND ROUTINE CAPITAL ITEMS- BUS STOP SHELTERS, BENCHES, SHOP EQUIPMENT AND SUPPORT VEHICLES.	6484		FUZ L	CP CP	1160 290	CP CP	1800 450	CP CP	1114 278						
FAYETTEVILLE CUMBERLAND	TP-4705	PLANNING ASSISTANCE---UPWP.	1200		FUZ L STAT	PL PL PL	240 30 30	PL PL PL	240 30 30	PL PL PL	240 30 30						

* INDICATES INTRASTATE PROJECT

FISCAL YEARS

PLANNING/DESIGN IN PROGRESS

6 - 29

**COST AND SCHEDULES ARE PRELIMINARY AND SUBJECT TO
SIGNIFICANT CHANGE AS MORE INFORMATION BECOMES AVAILABLE**

COUNTY:		HARNETT		TYPE OF WORK / ESTIMATED COST IN THOUSANDS / PROJECT BREAK										FISCAL YEARS			
ROUTE/CITY COUNTY	ID NUMBER	LOCATION / DESCRIPTION (LENGTH)	TOTAL PROJ COST (THOU)	PRIOR YEARS COST (THOU)	FUNDING SOURCE	"DELIVERABLE STIP"			"DEVELOPMENTAL STIP"			"UNFUNDED"					
						FY 2009	FY 2010	FY 2011	FY 2012	FY 2013	FY 2014	FY 2015	FUTURE YEARS				
INTERSTATE PROJECTS																	
I-95 HARNETT	I-4906	CUMBERLAND COUNTY LINE TO THE JOHNSTON COUNTY LINE. PAVEMENT REPAIR. (8.8 MILES)	5178	1210	IMPM CG	345	CG	345	CG	345	CG	345	CG	345	CG	1553	
STRATEGIC HIGHWAY CORRIDOR																	
GARVEE BOND FUNDING \$3.15 MILLION; UNDER CONSTRUCTION - PAYBACK FY 2008 - FY 2019																	
RURAL PROJECTS																	
I-95 HARNETT	R-4736	DUNN, REALIGN I-95 NORTHBOUND OFF RAMP AND SERVICE ROAD.	1539	1539													
STRATEGIC HIGHWAY CORRIDOR																	
UNDER CONSTRUCTION																	
US 401 CUMBERLAND HARNETT WAKE	R-2609	MULTI-LANES NORTH OF FAYETTEVILLE IN CUMBERLAND COUNTY TO FUQUAY- VARINA IN WAKE COUNTY. WIDEN TO MULTI-LANES. (34 MILES)	223455	855	STP										R	29600	
					STP										C	193000	
STRATEGIC HIGHWAY CORRIDOR																	
PROGRAMMED FOR PLANNING AND ENVIRONMENTAL STUDY ONLY - PLANNING/DESIGN IN PROGRESS.																	
NC 24-27 HARNETT MOORE	R-2529*	CARTHAGE BYPASS TO NC 87. WIDEN TO MULTI-LANES. (21.2 MILES)	94000		T										R	14600	
					T										C	79400	
STRATEGIC HIGHWAY CORRIDOR																	
NC 55 HARNETT WAKE	R-2540	US 421 TO US 401. UPGRADE EXISTING ROADWAY. (20 MILES)	103100		STP										R	35000	
					STP										C	68100	
URBAN PROJECTS																	
VARIOUS FRANKLIN GRANVILLE HARNETT JOHNSTON WAKE	U-4735	CAPITAL AREA METROPOLITAN PLANNING ORGANIZATION (CAMPO) DA FUNDS - RESERVED FOR FUTURE PROGRAMMING.															
IN PROGRESS																	

* INDICATES INTRASTATE PROJECT

FUTURE YEARS

--	--	--

**COST AND SCHEDULES ARE PRELIMINARY AND SUBJECT TO
SIGNIFICANT CHANGE AS MORE INFORMATION BECOMES AVAILABLE**

* INDICATES INTRASTATE PROJECT.

COUNTY:		HARNETT		TOTAL PROJ COST (THOU)		PRIOR YEARS COST (THOU)		FUNDING SOURCE		"DELIVERABLE STIP"			FISCAL YEARS				"UNFUNDED"	
ROUTE/CITY COUNTY	ID NUMBER	LOCATION / DESCRIPTION (LENGTH)								FY 2009	FY 2010	FY 2011	FY 2012	FY 2013	FY 2014	FY 2015	FUTURE YEARS	
FEDERAL BRIDGE PROJECTS																		
SR 1117 HARNETT	B-3655	MCLEOD CREEK. REPLACE BRIDGE NO. 59	1339	189	NFA	C	1150											
RIGHT OF WAY IN PROGRESS																		
SR 1213 HARNETT	B-4542	BARBEQUE SWAMP. REPLACE BRIDGE NO. 40	833	150	NFA			R	60									
					NFA			M	23									
					NFA					C	600							
SR 1558 HARNETT	B-4543	BLACK RIVER. REPLACE BRIDGE NO. 120	810	150	NFA			R	60									
					NFA					C	600							
SR 1722 HARNETT	B-4544	BLACK RIVER. REPLACE BRIDGE NO. 133 BLACK RIVER OVERFLOW. REPLACE BRIDGE NO. 134	2045	90	NFA												R 180 C 1775	
					NFA													
MITIGATION PROJECTS																		
VARIOUS BLADEN. COLUMBUS CUMBERLAND HARNETT ROBESON	EE-4906	ECOSYSTEM ENHANCEMENT PROGRAM FOR DIVISION 6 PROJECT MITIGATION.	16921	16921														
CONGESTION MITIGATION PROJECTS																		
TRIANGLE J COUNCIL OF GOVERNMENTS CHATHAM DURHAM FRANKLIN GRANVILLE HARNETT JOHNSTON ORANGE	C-5102	TRIANGLE TRANSPORTATION DEMAND MANAGEMENT PROGRAM SERVICES FOR EMPLOYERS AND ORGANIZATIONS IN THE TRIANGLE OZONE NON-ATTAINMENT REGION. MARKETING AND OUTREACH.	3243		CMAQ	N	340	A	N	382	A	N	343	A	N	371	A	
					O	N	85	A	N	96	A	N	86	A	N	93	A	
					CMAQ	N	275	B	N	304	B	N	279	B	N	299	B	
					O	N	69	B	N	76	B	N	70	B	N	75	B	
IN PROGRESS																		
A CAPITAL AREA MPO PARTICIPATION.																		
B DURHAM-CHAPEL HILL-CARRBORO MPO PARTICIPATION.																		

* INDICATES INTRASTATE PROJECT

COUNTY:		HARNETT		TOTAL PROJ COST (THOU)		PRIOR YEARS COST (THOU)		FUNDING SOURCE		TYPE OF WORK / ESTIMATED COST IN THOUSANDS / PROJECT BREAK			FISCAL YEARS				"UNFUNDED" FUTURE YEARS	
ROUTE/CITY COUNTY	ID NUMBER	LOCATION / DESCRIPTION (LENGTH)								"DELIVERABLE STIP"			"DEVELOPMENTAL STIP"				"UNFUNDED" FUTURE YEARS	
										FY 2009	FY 2010	FY 2011	FY 2012	FY 2013	FY 2014	FY 2015		
ENHANCEMENT PROJECTS																		
ANGIER HARNETT	E-4937	NC 210 AT NC 55. LANDSCAPING AND PEDESTRIAN IMPROVEMENTS.	26	26														
UNDER CONSTRUCTION																		
FAYETTEVILLE DUNN CUMBERLAND HARNETT	E-4534	AVERASBORO BATTLEFIELD COMMISSION, INC. CREATE DRIVING TOUR AND A PORTION OF HISTORIC-SCENIC BYWAY FROM FAYETTEVILLE THROUGH THE BATTLEFIELD, REPAIR AND REINSTALL HISTORIC HIGHWAY MARKERS AND LANDSCAPING.	3	3														
IN PROGRESS																		
ENHANCEMENT PROJECTS (LOCAL PROJECTS)																		
VARIOUS FRANKLIN GRANVILLE HARNETT JOHNSTON WAKE	EL-5100	PEDESTRIAN, BICYCLE, AND TRANSIT PROJECTS IN THE CAPITAL AREA METROPOLITAN PLANNING ORGANIZATION (CAMPO).	5250		STPDA	C	600	C	600	C	600	C	600	C	600	C	600	
					C	150	C	150	C	150	C	150	C	150	C	150		
PLANNING, DESIGN, RIGHT OF WAY AND CONSTRUCTION BY OTHERS																		
PUBLIC TRANSPORTATION PROJECTS																		
COUNTYWIDE HARNETT	TJ-4942	PROVIDE OPERATING ASSISTANCE TO COUNTIES AND COMMUNITY TRANSPORTATION SYSTEMS TO MEET WORK FIRST AND EMPLOYMENT TRANSPORTATION NEEDS.	84		OAWF	O	12	O	12	O	12	O	12	O	12	O	12	
COUNTYWIDE HARNETT	TL-4942	PROVIDE OPERATING ASSISTANCE FOR ADDITIONAL TRANSPORTATION SERVICES TO THE ELDERLY AND DISABLED.	448		EDTAP	O	64	O	64	O	64	O	64	O	64	O	64	
COUNTYWIDE HARNETT	TR-4942	PROVIDE MAINTENANCE ASSISTANCE FOR COMMUNITY TRANSPORTATION SYSTEMS TO SERVE THE RURAL GENERAL PUBLIC.	441		RGP	O	63	O	63	O	63	O	63	O	63	O	63	

* INDICATES INTRASTATE PROJECT

COUNTY:		ROBESON	TOTAL PROJ COST (THOU)		PRIOR YEARS COST (THOU)	FUNDING SOURCE	TYPE OF WORK / ESTIMATED COST IN THOUSANDS / PROJECT BREAK					FISCAL YEARS						
ROUTE/CITY COUNTY	ID NUMBER	LOCATION / DESCRIPTION (LENGTH)					"DELIVERABLE STIP"			"DEVELOPMENTAL STIP"			"UNFUNDED"					
							FY 2009	FY 2010	FY 2011	FY 2012	FY 2013	FY 2014	FY 2015	FUTURE YEARS				
INTERSTATE PROJECTS																		
I-95 ROBESON	B-5021	SR 1726 (BRIDGE NO. 162), SR 1723 (BRIDGE NO. 167), SR 1718 (BRIDGE NO. 169), US 301 (BRIDGE NO. 100), US 301 (BRIDGE NO. 54) AND SR 1529 (BRIDGE NO. 151). ELEVATE STRUCTURES TO PROVIDE 16 FEET MINIMUM ROADWAY CLEARANCE.	5500	5500														
STRATEGIC HIGHWAY CORRIDOR																		
UNDER CONSTRUCTION - FEDERAL HIGHWAY ADMINISTRATION CORRIDORS OF THE FUTURE GRANT																		
I-95 ROBESON	I-3806	US 74 (EXIT 14) TO US 301-SR 1997 (EXIT 22). WIDEN TO SIX LANES. (8 MILES)	82900		IM										R 16900			
					IM										C 66000			
STRATEGIC HIGHWAY CORRIDOR																		
I-95 CUMBERLAND HALIFAX HARNETT JOHNSTON NASH NORTHAMPTON ROBESON WILSON	I-5011	SOUTH CAROLINA STATE LINE TO VIRGINIA STATE LINE. TRAFFIC OPERATIONAL IMPROVEMENTS.	4000	4000														
STRATEGIC HIGHWAY CORRIDOR																		
UNDER CONSTRUCTION - FEDERAL HIGHWAY ADMINISTRATION CORRIDORS OF THE FUTURE GRANT																		
I-95 ROBESON	I-4914	SOUTH CAROLINA STATE LINE SOUTH OF SOUTH OF NC 711 (MILEPOST 16). PAVEMENT REPAIR. (16.4 MILES)	14262	2754	IMPM	CG	1096	CG	1096	CG	1096	CG	1096	CG	1096	CG 3836		
STRATEGIC HIGHWAY CORRIDOR																		
UNDER CONSTRUCTION - GARVEE BOND FUNDING \$9.9 MILLION; PAYBACK FY 2007 - FY 2018																		
I-95 ROBESON	I-4711	US 301 (MILEPOST 22) TO NORTH OF ROBESON COUNTY LINE (MILEPOST 39). PAVEMENT REPAIR. (15 MILES)	19147	4037	IMPM	CG	1439	CG	1439	CG	1439	CG	1439	CG	1439	CG 5037		
STRATEGIC HIGHWAY CORRIDOR																		
UNDER CONSTRUCTION - GARVEE BOND FUNDING \$13.1 MILLION; PAYBACK FY 2007 - FY 2018																		
I-95 ROBESON	I-4927	CONSTRUCT NEW WEIGH STATION.	12440	200	IM				R 660									
					IM					C 2584								
					O					C 3206								
STRATEGIC HIGHWAY CORRIDOR																		

* INDICATES INTRASTATE PROJECT

COUNTY:		ROBESON	TOTAL PROJ COST (THOU)		PRIOR YEARS COST (THOU)	FUNDING SOURCE	TYPE OF WORK / ESTIMATED COST IN THOUSANDS / PROJECT BREAK						FISCAL YEARS					"UNFUNDED"	
ROUTE/CITY COUNTY	ID NUMBER	LOCATION / DESCRIPTION (LENGTH)					"DELIVERABLE STIP"			"DEVELOPMENTAL STIP"			"UNFUNDED"						
							FY 2009	FY 2010	FY 2011	FY 2012	FY 2013	FY 2014	FY 2015	FUTURE YEARS					
INTERSTATE PROJECTS																			
I-95	I-4413	US 301, REPLACE BRIDGE NO. 36, WIDEN TO MULTI-LANES, JACKSON COURT TO SR 1791, REVISE I-95 INTERCHANGE (EXIT 22) AND INSTALL SIGNAL. (0.5 MILE)	22509	1660	IM	R	1125												
ROBESON					IM	U	285												
					IM			M	39										
					IM					C	6467								
										C	6467	C	6466						
STRATEGIC HIGHWAY CORRIDOR																			
PLANNING/DESIGN IN PROGRESS																			
RURAL PROJECTS																			
US 74	R-0513*	MAXTON BYPASS TO NC 41. FOUR LANE DIVIDED FACILITY ON NEW LOCATION. (20.2 MILES)	238416	238416															
ROBESON																			
STRATEGIC HIGHWAY CORRIDOR																			
PART COMPLETE - UNDER CONSTRUCTION																			
US 301	R-5019	ROBESON COMMUNITY COLLEGE TO NORTH OF SR 1752 (RENNERT ROAD) AND SR 1765 (ROZIER ROAD). WIDEN TO THREE LANES. (1.6 MILES)	4330	4330															
ROBESON																			
UNDER CONSTRUCTION																			
US 17, US 74, US 76, US 117, NC 24, NC 87	R-4405	NATIONAL HIGHWAY SYSTEM GUARD-RAIL REHABILITATION. UPGRADE SUB-STANDARD GUARDRAIL, END TREATMENTS AND BRIDGE ANCHOR UNITS.	400	400															
BLADEN																			
BRUNSWICK																			
COLUMBUS																			
CUMBERLAND																			
DUPLIN																			
ONSLOW																			
ROBESON																			
SAMPSON																			
STRATEGIC HIGHWAY CORRIDOR																			
UNDER CONSTRUCTION																			
NC 41	R-5017	SR 2033 TO SR 1004. UPGRADE ROADWAY. (3.2 MILES)	4152	4152															
ROBESON																			
UNDER CONSTRUCTION																			
NC 211	R-5018	NC 72 (ROBERTS AVENUE) TO EAST OF SR 2110 (SNAKE ROAD). WIDEN TO THREE LANES. (1.5 MILES)	3475	3475															
ROBESON																			
UNDER CONSTRUCTION																			

* INDICATES INTRASTATE PROJECT

COUNTY:		ROBESON		TOTAL PROJ COST (THOU)		PRIOR YEARS COST (THOU)		FUNDING SOURCE		TYPE OF WORK / ESTIMATED COST IN THOUSANDS / PROJECT BREAK			FISCAL YEARS				"UNFUNDED"	
ROUTE/CITY COUNTY	ID NUMBER	LOCATION / DESCRIPTION (LENGTH)								"DELIVERABLE STIP"			"DEVELOPMENTAL STIP"				FUTURE YEARS	
										FY 2009	FY 2010	FY 2011	FY 2012	FY 2013	FY 2014	FY 2015		
FEDERAL BRIDGE PROJECTS																		
SR 1006 - SR 1005 BLADEN ROBESON	B-4617	COLD CAMP CREEK. REPLACE BRIDGE NO. 30	8250	60	NFA													R 40 C 8150
SR 1108 ROBESON	B-4618	WOODLAND FARM POND. REPLACE BRIDGE NO. 161 AND BRIDGE NO. 445	800	75	NFA	R	60											
					NFA	M	65											
					NFA			C	600									
SR 1146 ROBESON	B-4249	ASHPOLE SWAMP. REPLACE BRIDGE NO. 143	918	529	S	R	5											
					S	M	9											
					S	C	375											
SR 1527 ROBESON	B-3693	RAFT SWAMP. REPLACE BRIDGE NO. 211. HOLLY SWAMP REPLACE BRIDGE NO. 207. SADDLETREE SWAMP. REPLACE BRIDGE NO. 210	6248	127	NFA	R	110											
					NFA	U	100											
					NFA	M	11											
					NFA			C	2950		C	2950						
SR 1725 ROBESON	B-3897	LITTLE MARSH SWAMP. REPLACE BRIDGE NO. 3	686	686														
UNDER CONSTRUCTION																		
SR 1750 ROBESON	B-4250	BIG MARSH SWAMP. REPLACE BRIDGE NO. 35	665	665														
UNDER CONSTRUCTION																		
SR 1907 ROBESON	B-4801	COLD CAMP CREEK. REPLACE BRIDGE NO. 7	1125		NFA													R 100 C 1025
					NFA													
SR 2115 ROBESON	B-3898	SWAMP. REPLACE BRIDGE NO. 41	485	485														
UNDER CONSTRUCTION - PURCHASE ORDER CONTRACT (POC)																		

* INDICATES INTRASTATE PROJECT

COUNTY:		ROBESON	TOTAL PROJ COST (THOU)		PRIOR YEARS COST (THOU)	FUNDING SOURCE	TYPE OF WORK / ESTIMATED COST IN THOUSANDS / PROJECT BREAK			FISCAL YEARS				"UNFUNDED" FUTURE YEARS		
ROUTE/CITY COUNTY	ID NUMBER	LOCATION / DESCRIPTION (LENGTH)					"DELIVERABLE STIP"			"DEVELOPMENTAL STIP"				"UNFUNDED" FUTURE YEARS		
							FY 2009	FY 2010	FY 2011	FY 2012	FY 2013	FY 2014	FY 2015			
FEDERAL BRIDGE PROJECTS																
SR 2237 ROBESON	B-4251	OLD FIELD SWAMP. REPLACE BRIDGE NO. 94	721	721												
UNDER CONSTRUCTION - PURCHASE ORDER CONTRACT (POC)																
SR 2262 ROBESON	B-4619	HOG SWAMP. REPLACE BRIDGE NO. 116 AND BRIDGE NO. 117	2588	350	NFA			R	200							
					NFA			M	38							
					NFA					C	2000					
SR 2455 ROBESON	B-4620	ASHPOLE SWAMP. REPLACE BRIDGE NO. 121 AND BRIDGE NO. 123	2645	60	NFA									R	235	
					NFA									C	2350	
SR 2519 ROBESON	B-4952	ASHPOLE SWAMP. REPLACE BRIDGE NO. 142	1650		NFA									R	150	
					NFA									C	1500	
MITIGATION PROJECTS																
VARIOUS BLADEN COLUMBUS CUMBERLAND HARNETT ROBESON	EE-4906	ECOSYSTEM ENHANCEMENT PROGRAM FOR DIVISION 6 PROJECT MITIGATION.	16921	16921												
IN PROGRESS																
ENHANCEMENT PROJECTS																
LUMBERTON ROBESON	E-4120	MULTI-USE TRAIL ATOP THE JACOB SWAMP DIKE, EAST 2ND STREET TO CHESTNUT STREET EXTENSION. (0.8 MILE)	679	679												
UNDER CONSTRUCTION																
MAXTON ROBESON	E-4533	NC 71 (NORTH PATTERSON STREET), US 74 BUSINESS (DR. MARTIN LUTHER KING JR. DRIVE) AND CENTRAL STREET. STREETSCAPING.	25	25												
IN PROGRESS																

* INDICATES INTRASTATE PROJECT

COUNTY:		ROBESON	TOTAL PROJ COST (THOU)		PRIOR YEARS COST (THOU)	FUNDING SOURCE	TYPE OF WORK / ESTIMATED COST IN THOUSANDS / PROJECT BREAK					FISCAL YEARS					FUTURE YEARS	
ROUTE/CITY COUNTY	ID NUMBER	LOCATION / DESCRIPTION (LENGTH)					"DELIVERABLE STIP"					"DEVELOPMENTAL STIP"					"UNFUNDED"	
							FY 2009	FY 2010	FY 2011		FY 2012	FY 2013	FY 2014	FY 2015				
ENHANCEMENT PROJECTS																		
PARKTON ROBESON	E-4932	PHASE I: RESTORATION OF THE HISTORIC ATLANTIC COAST LINE RAILWAY DEPOT.	149	149														
IN PROGRESS																		
HAZARD ELIMINATION PROJECTS																		
US 74 ROBESON	W-4704	SR 2210, CONVERT AT GRADE INTERSECTION TO GRADE SEPARATION.	6057	757	HES	C	5300											
STRATEGIC HIGHWAY CORRIDOR																		
RIGHT OF WAY IN PROGRESS																		
PASSENGER RAIL PROJECTS																		
PEMBROKE ROBESON	P-4900	RAILROAD BYPASS OF PEMBROKE TO ALLOW NORTH TO SOUTH SHIPMENTS TO TURN EAST.	377	377														
FEASIBILITY STUDY IN PROGRESS																		
ROADSIDE ENVIRONMENTAL PROJECTS (REST AREA)																		
US 74 ROBESON	K-4002	NEW REST AREA PAIR ON FUTURE I-74 CORRIDOR EAST OF I-95.	63	63														
STRATEGIC HIGHWAY CORRIDOR																		
PROGRAMMED FOR PLANNING AND ENVIRONMENTAL STUDY ONLY - PLANNING/DESIGN IN PROGRESS																		
PUBLIC TRANSPORTATION PROJECTS																		
COUNTYWIDE ROBESON	TJ-4977	PROVIDE OPERATING ASSISTANCE TO COUNTIES AND COMMUNITY TRANSPORTATION SYSTEMS TO MEET WORK FIRST AND EMPLOYMENT TRANSPORTATION NEEDS.	217		OAWF	O	31	O	31	O	31	O	31	O	31			
COUNTYWIDE ROBESON	TL-4977	PROVIDE OPERATING ASSISTANCE FOR ADDITIONAL TRANSPORTATION SERVICES TO THE ELDERLY AND DISABLED.	539		EDTAP	O	77	O	77	O	77	O	77	O	77			
COUNTYWIDE ROBESON	TR-4977	PROVIDE MAINTENANCE ASSISTANCE FOR COMMUNITY TRANSPORTATION SYSTEMS TO SERVE THE RURAL GENERAL PUBLIC.	511		RGP	O	73	O	73	O	73	O	73	O	73			

* INDICATES INTRASTATE PROJECT



Division 7

Alamance
Caswell
Guilford
Orange
Rockingham

COUNTY:		ALAMANCE		TOTAL PROJ COST (THOU)		PRIOR YEARS COST (THOU)		FUNDING SOURCE		TYPE OF WORK / ESTIMATED COST IN THOUSANDS / PROJECT BREAK											
ROUTE/CITY COUNTY		ID NUMBER		LOCATION / DESCRIPTION (LENGTH)						"DELIVERABLE STIP"			"DEVELOPMENTAL STIP"				"UNFUNDED"				
										FY 2009	FY 2010	FY 2011	FY 2012	FY 2013	FY 2014	FY 2015	FUTURE YEARS				
INTERSTATE PROJECTS																					
I-40/85		I-4714		NC 49 (MILEPOST 145) TO NC 54 (MILEPOST 148). MILL AND RESURFACE. (2.8 MILES)		5898		869		IMPM	CG	479	CG	479	CG	479	CG	1676			
ALAMANCE																					
STRATEGIC HIGHWAY CORRIDOR																					
PROJECT COMPLETE - GARVEE BOND FUNDING \$4.4 MILLION; PAYBACK FY 2007 - FY 2018																					
I-40/I-85		I-4918		NC 54 (MILEPOST 148) IN ALAMANCE COUNTY TO WEST OF SR 1114 (BUCKHORN ROAD) IN ORANGE COUNTY. MILL AND RESURFACE. (8.3 MILES)		15906		2120		IMPM	CG	1313	CG	1313	CG	1313	CG	4595			
ALAMANCE																					
ORANGE																					
STRATEGIC HIGHWAY CORRIDOR																					
UNDER CONSTRUCTION - GARVEE BOND FUNDING \$12.0 MILLION; PAYBACK FY 2007 - FY 2018																					
RURAL PROJECTS																					
US 70		R-2910		SR 3056 IN GUILFORD COUNTY TO SR 1309 IN ALAMANCE COUNTY. WIDEN TO MULTI-LANES WITH CURB AND GUTTER. (5.4 MILES)		15358		8		STP								R 1900			
ALAMANCE										STP								C 13450			
GUILFORD																					
PROGRAMMED FOR PLANNING AND ENVIRONMENTAL STUDY ONLY																					
NC 49-62		R-2543		US 70 IN HAW RIVER TO US 158 IN YANCEYVILLE. UPGRADE ROADWAY AND CONSTRUCT MULTI-LANES AT SELECTED LOCATIONS. (30.9 MILES)		40350				STP								R 2350			
ALAMANCE										STP								C 38000			
CASWELL																					
NC 87		R-2560		SR 1547 IN ALAMANCE COUNTY TO US 29 IN REIDSVILLE. WIDEN TO MULTI-LANES. (19.1 MILES)		82733		3733		STP								R 4400 A			
ALAMANCE										STP								C 18900 A			
CASWELL										STP								R 3500 B			
ROCKINGHAM										STP								C 16200 B			
										STP								R 3500 C			
										STP								C 15200 C			
										STP								R 3100 DA			
										STP								C 14200 DA			
A SR 1547 (PITT ROAD-ROUTH ROAD) TO SR 1575 (ED PATTERSON ROAD) IN ALAMANCE COUNTY.																					
B SR 1575 (ED PATTERSON ROAD) IN ALAMANCE COUNTY TO SR 1159 (PARKDALE ROAD) IN CASWELL COUNTY.																					
C SR 1159 (PARKDALE ROAD) IN CASWELL COUNTY TO NC 150 EAST OF WILLIAMSBURG IN ROCKINGHAM COUNTY.																					
DA NC 150 EAST OF WILLIAMSBURG TO SR 2594 (HOLLIDAY LOOP ROAD).																					
DB SR 2594 (COOK FLORIST ROAD)-SR 2594 (HOLIDAY LOOP ROAD) TO US 29 IN REIDSVILLE - COMPLETE.																					
STRATEGIC HIGHWAY CORRIDOR																					

* INDICATES INTRASTATE PROJECT

COUNTY:		ALAMANCE		TOTAL PROJ COST (THOU)		PRIOR YEARS COST (THOU)		FUNDING SOURCE		TYPE OF WORK / ESTIMATED COST IN THOUSANDS / PROJECT BREAK											
ROUTE/CITY COUNTY		ID NUMBER		LOCATION / DESCRIPTION (LENGTH)						"DELIVERABLE STIP"			FISCAL YEARS				"DEVELOPMENTAL STIP"			"UNFUNDED" FUTURE YEARS	
										FY 2009	FY 2010	FY 2011	FY 2012	FY 2013	FY 2014	FY 2015					
RURAL PROJECTS																					
NC 119 ALAMANCE CASWELL		R-3105		SOUTH OF SR 1917 IN ALAMANCE COUNTY TO NC 62 IN CASWELL COUNTY. WIDEN NC 119 IN ALAMANCE COUNTY TO SR 1901 AND CONSTRUCT A CONNECTOR TO NC 62 ON NEW LOCATION. (10 MILES)		24200		STP											R	3000	
								STP											C	21200	
URBAN PROJECTS																					
BURLINGTON ALAMANCE		U-2907		NC 54, NC 100 (MAPLE AVENUE) TO US 70 (CHURCH STREET). WIDEN TO MULTI-LANES WITH CURB AND GUTTER. (2.2 MILES)		10574		350		STP								R	3324		
										STP									C	6900	
PLANNING/DESIGN IN PROGRESS																					
BURLINGTON GRAHAM ALAMANCE		U-2410		SR 1716 (GRAHAM-HOPEDALE ROAD), PROVIDENCE ROAD TO US 70. WIDEN TO MULTI-LANES WITH A RAILROAD GRADE SEPARATION. (1.2 MILES)		11244		144		STP									R	5000	
										STP									C	6100	
BURLINGTON ALAMANCE		U-3303		SR 1306-SR 1363 (MEBANE STREET), SR 1158 (HUFFMAN MILL ROAD) TO NC 54 (CHAPEL HILL ROAD). WIDEN TO MULTI-LANES. (2.4 MILES)		38245		19645		STP	C	6200		C	6200		C	6200			
RIGHT OF WAY IN PROGRESS																					
BURLINGTON ALAMANCE		U-3304		GRAND OAKS BOULEVARD EXTENSION, SR 1146 (KIRKPATRICK ROAD) TO NC 62 (ALAMANCE ROAD). WIDEN TO MULTI-LANES, SOME NEW LOCATION. (1.1 MILES)		9271		9271													
UNDER CONSTRUCTION																					
BURLINGTON ALAMANCE		U-3407		SOUTHERN LOOP, NC 62 AT GRAND OAKS BOULEVARD TO NC 87. WIDEN TO MULTI-LANES AND CONSTRUCT MULTI-LANE CONNECTORS ON NEW LOCATION. (5.3 MILES)		35900				STP									R	7700	
										STP									C	28200	
BURLINGTON ALAMANCE		U-2905A		WESTERN ALAMANCE LOOP. CONSTRUCT RAMP AT I-40/85 INTERCHANGE. (2.6 MILES)		1439		1439													
STRATEGIC HIGHWAY CORRIDOR																					
DIVISION PROJECT - UNDER CONSTRUCTION; PROJECT U-2905 - COMPLETE																					

* INDICATES INTRASTATE PROJECT

COUNTY:		ALAMANCE		TOTAL PROJ COST (THOU)		PRIOR YEARS COST (THOU)		FUNDING SOURCE		TYPE OF WORK / ESTIMATED COST IN THOUSANDS / PROJECT BREAK		FISCAL YEARS		FUTURE YEARS		
ROUTE/CITY COUNTY		ID NUMBER		LOCATION / DESCRIPTION (LENGTH)						"DELIVERABLE STIP"		"DEVELOPMENTAL STIP"		"UNFUNDED"		
										FY 2009 FY 2010 FY 2011		FY 2012 FY 2013 FY 2014 FY 2015		FUTURE YEARS		
URBAN PROJECTS																
BURLINGTON	U-2906B	NC 62 (ALAMANCE ROAD), SR 1430 (RAMADA ROAD) TO US 70 (CHURCH STREET). WIDEN TO MULTI-LANES WITH CURB AND GUTTER. (1.2 MILES)	4550			S										R 1300
ALAMANCE						S										C 3250
PROJECT U-2906A - COMPLETE																
ELON	U-3110	NEW ROUTE, US 70 TO NC 100. MULTI-LANES, PART ON NEW LOCATION. (2.1 MILES)	33212	10806		STP	M	389								
ALAMANCE						STP			CG	732	B	CG	1464	B		CG 9516 B
						S(M)			C	1483	B	C	1483	B		
A US 70 TO NORTH OF SR 1309 (WESTBROOK AVENUE) - COMPLETE.																
B IMPROVEMENTS ON SR 1311 (COOK ROAD), SR 1309 (WESTBROOK AVENUE) TO NC 100, PART ON NEW LOCATION.																
STRATEGIC HIGHWAY CORRIDOR																
RIGHT OF WAY IN PROGRESS - SEGMENT B, GARVEE BOND FUNDING \$13.4 MILLION; PAYBACK FY 2010 - FY 2021																
MEBANE	U-2546	US 70, HAW RIVER BYPASS TO MEBANE CITY LIMITS WIDEN TO MULTI-LANES. (4.6 MILES)	21600			STP										R 7400
ALAMANCE						STP										C 14200
MEBANE	U-3109	NC 119 RELOCATION, I-85 TO SOUTH OF SR 1918. MULTI-LANES ON NEW LOCATION. (4.2 MILES)	112179	675		STP						R	11937	A		
ALAMANCE						STP						U	795	A		
						STP						M	1927			
						STP										
						STP										
						STP										
						STP										
						STP										
A I-40/85 TO NORTH OF US 70.																
B NORTH OF US 70 TO SOUTH OF SR 1918 (MRS. WHITE ROAD).																
PLANNING/DESIGN IN PROGRESS																
FEDERAL BRIDGE PROJECTS																
SR 1002	B-4000	JORDAN CREEK. REPLACE BRIDGE NO. 45	2140	2140												
ALAMANCE																
UNDER CONSTRUCTION																
SR 1113	B-4955	SOUTH PRONG STINKING QUARTER CREEK. REPLACE BRIDGE NO. 162	1109			NFA						R	100			
ALAMANCE						NFA						M	9			
						NFA										

FISCAL YEARS

IN PROGRESS

7 - 8

**COST AND SCHEDULES ARE PRELIMINARY AND SUBJECT TO
SIGNIFICANT CHANGE AS MORE INFORMATION BECOMES AVAILABLE**

COUNTY:		ALAMANCE	TOTAL PROJ COST (THOU)		PRIOR YEARS COST (THOU)	FUNDING SOURCE	TYPE OF WORK / ESTIMATED COST IN THOUSANDS / PROJECT BREAK			FISCAL YEARS					"UNFUNDED"
ROUTE/CITY COUNTY	ID NUMBER	LOCATION / DESCRIPTION (LENGTH)					"DELIVERABLE STIP"			"DEVELOPMENTAL STIP"					FUTURE YEARS
							FY 2009	FY 2010	FY 2011	FY 2012	FY 2013	FY 2014	FY 2015		
ENHANCEMENT PROJECTS															
VARIOUS ALAMANCE	E-4123	HISTORIC PRESERVATION FOUNDATION OF NORTH CAROLINA, INC. STREET-SCAPE AND PEDESTRIAN TRAILS IN GLENCOE MILL AND MILL VILLAGE.	324	324											
UNDER CONSTRUCTION															
GRAHAM ALAMANCE	E-4940	PHASE I: COURT SQUARE STREETScape, ALONG THE 100 BLOCKS OF NORTH AND SOUTH MAIN STREETS AND EAST AND WEST ELM STREETS. CROSSWALK IMPROVEMENTS AND ADD CURBING AROUND CIVIL WAR MEMORIAL.	161	161											
UNDER CONSTRUCTION															
HAZARD ELIMINATION PROJECTS															
NC 54 ALAMANCE	W-4705	SR 2142 (MT. WILLEN ROAD-SALEM CHURCH ROAD). INTERSECTION IMPROVEMENTS.	1150	150	HES	C	1000								
RIGHT OF WAY IN PROGRESS - DIVISION PROJECT															
NC 49 NC 119 ALAMANCE	W-5011	IMPROVE VERTICAL ALIGNMENT ON NC 49, REMOVE SIGHT OBSTRUCTIONS, AND PROVIDE FOR CHANNELIZATION IN THE NW AND SW QUADRANTS. (0.3 MILE)	1198	223	HES	C	975								
RIGHT OF WAY IN PROGRESS															
PASSENGER RAIL PROJECTS															
AMTRAK ALAMANCE CABARRUS DURHAM GUILFORD MECKLENBURG ROWAN WAKE	P-2918	TRAIN 73/74 OPERATIONS BETWEEN CHARLOTTE AND RALEIGH AND CAPITAL YARD MAINTENANCE FACILITY.	85752	39552	S(5)	O	2600	O	2600	O	2600	O	2600		
					T2001	O	4000	O	4000	O	4000	O	4000		
STRATEGIC HIGHWAY CORRIDOR															
IN PROGRESS															

* INDICATES INTRASTATE PROJECT

COUNTY:		ALAMANCE		TOTAL PROJ COST (THOU)	PRIOR YEARS COST (THOU)	FUNDING SOURCE	TYPE OF WORK / ESTIMATED COST IN THOUSANDS / PROJECT BREAK								
ROUTE/CITY	ID	LOCATION / DESCRIPTION (LENGTH)					"DELIVERABLE STIP"			"DEVELOPMENTAL STIP"				"UNFUNDED"	
COUNTY	NUMBER						FY 2009	FY 2010	FY 2011	FY 2012	FY 2013	FY 2014	FY 2015	FUTURE YEARS	
PASSENGER RAIL PROJECTS															
AMTRAK	P-2908	CAPITAL AND OPERATIONS COST OF TRAIN 79/80 BETWEEN CHARLOTTE AND ROCKY MOUNT.		47795	30995	S(5)	O	2400	O	2400	O	2400	O	2400	
ALAMANCE															
CABARRUS															
DURHAM															
EDGECOMBE															
GUILFORD															
JOHNSTON															
MECKLENBURG															
NASH															
ROWAN															
WAKE															
WILSON															
STRATEGIC HIGHWAY CORRIDOR															
IN PROGRESS															
PUBLIC TRANSPORTATION PROJECTS															
COUNTYWIDE	TJ-4900	PROVIDE OPERATING ASSISTANCE TO COUNTIES AND COMMUNITY TRANSPORTATION SYSTEMS TO MEET WORK FIRST AND EMPLOYMENT TRANSPORTATION NEEDS.		168		OAWF	O	24	O	24	O	24	O	24	
ALAMANCE															
COUNTYWIDE	TL-4900	PROVIDE OPERATING ASSISTANCE FOR ADDITIONAL TRANSPORTATION SERVICES TO THE ELDERLY AND DISABLED.		546		EDTAP	O	78	O	78	O	78	O	78	
ALAMANCE															
COUNTYWIDE	TR-4900	PROVIDE MAINTENANCE ASSISTANCE FOR COMMUNITY TRANSPORTATION SYSTEMS TO SERVE THE RURAL GENERAL PUBLIC.		413		RGP	O	59	O	59	O	59	O	59	
ALAMANCE															
PIEDMONT AUTHORITY	TA-4973	PROCUREMENT OF BUSES AND SUPPORT FACILITIES FOR SERVICE IN ELON AREA.		339		FBUS	CP	271							
FOR REGIONAL TRANSPORTATION						L	AD	34							
ALAMANCE						STAT	CP	34							
GUILFORD															

* INDICATES INTRASTATE PROJECT

COUNTY:		CASWELL		TOTAL PROJ COST (THOU)		PRIOR YEARS COST (THOU)		FUNDING SOURCE		TYPE OF WORK / ESTIMATED COST IN THOUSANDS / PROJECT BREAK		FISCAL YEARS		FUTURE YEARS	
ROUTE/CITY COUNTY		ID NUMBER	LOCATION / DESCRIPTION (LENGTH)							"DELIVERABLE STIP"		"DEVELOPMENTAL STIP"		"UNFUNDED"	

COUNTY:		CASWELL	TOTAL PROJ COST		PRIOR YEARS COST	TYPE OF WORK / ESTIMATED COST IN THOUSANDS / PROJECT BREAK		FISCAL YEARS					
ROUTE/CITY	ID	LOCATION / DESCRIPTION	PROJ COST	YEARS COST	FUNDING	"DELIVERABLE STIP"			"DEVELOPMENTAL STIP"			"UNFUNDED"	
COUNTY	NUMBER	(LENGTH)	(THOU)	(THOU)	SOURCE	FY 2009	FY 2010	FY 2011	FY 2012	FY 2013	FY 2014	FY 2015	FUTURE YEARS
RURAL PROJECTS													
NC 87	R-2560	SR 1547 IN ALAMANCE COUNTY TO US 29	82733	3733	STP								R 4400 A
ALAMANCE		IN REIDSVILLE. WIDEN TO MULTI-LANES.			STP								C 18900 A
CASWELL		(19.1 MILES)			STP								R 3500 B
ROCKINGHAM					STP								C 16200 B
					STP								R 3500 C
					STP								C 15200 C
					STP								R 3100 DA
					STP								C 14200 DA
A SR 1547 (PITT ROAD-ROUTH ROAD) TO SR 1575 (ED PATTERSON ROAD) IN ALAMANCE COUNTY.													
B SR 1575 (ED PATTERSON ROAD) IN ALAMANCE COUNTY TO SR 1159 (PARKDALE ROAD) IN CASWELL COUNTY.													
C SR 1159 (PARKDALE ROAD) IN CASWELL COUNTY TO NC 150 EAST OF WILLIAMSBURG IN ROCKINGHAM COUNTY.													
DA NC 150 EAST OF WILLIAMSBURG TO SR 2594 (HOLLIDAY LOOP ROAD).													
DB SR 2598 (COOK FLORIST ROAD)-SR 2594 (HOLIDAY LOOP ROAD) TO US 29 IN REIDSVILLE - COMPLETE.													
STRATEGIC HIGHWAY CORRIDOR													
NC 119	R-3105	SOUTH OF SR 1917 IN ALAMANCE	24200		STP								R 3000
ALAMANCE		COUNTY TO NC 62 IN CASWELL COUNTY.			STP								C 21200
CASWELL		WIDEN NC 119 IN ALAMANCE COUNTY											
		TO SR 1901 AND CONSTRUCT A											
		CONNECTOR TO NC 62 ON NEW											
		LOCATION. (10 MILES)											
FEDERAL BRIDGE PROJECTS													
SR 1503	B-4057	HOGAN'S CREEK.	2265	2265									
CASWELL		REPLACE BRIDGE NO. 39											
UNDER CONSTRUCTION													
SR 1523	B-5162	NORTH FORK RATTLESNAKE CREEK.	1870		NFA						R 170		
CASWELL		REPLACE BRIDGE NO. 35			NFA							C 1700	
SR 1554	B-4725	COUNTRY LINE CREEK.	3330	250	NFA						R 280		
CASWELL		REPLACE BRIDGE NO. 12			NFA							C 2800	
SR 1565	B-3629	COUNTRY LINE CREEK.	2452	2452									
CASWELL		REPLACE BRIDGE NO. 11											
		PRONG OF COUNTRY LINE CREEK.											
		REPLACE BRIDGE NO. 72											
UNDER CONSTRUCTION													
SR 1723	B-4726	PANTHER BRANCH CREEK.	600	50	NFA							R 50	
CASWELL		REPLACE BRIDGE NO. 5			NFA								C 500

* INDICATES INTRASTATE PROJECT

COUNTY:		CASWELL	TOTAL PROJ COST (THOU)		PRIOR YEARS COST (THOU)	FUNDING SOURCE	TYPE OF WORK / ESTIMATED COST IN THOUSANDS / PROJECT BREAK			FISCAL YEARS					"UNFUNDED" FUTURE YEARS
ROUTE/CITY COUNTY	ID NUMBER	LOCATION / DESCRIPTION (LENGTH)					"DELIVERABLE STIP"			"DEVELOPMENTAL STIP"					
							FY 2009	FY 2010	FY 2011	FY 2012	FY 2013	FY 2014	FY 2015		
MITIGATION PROJECTS															
VARIOUS	EE-4907	ECOSYSTEM ENHANCEMENT PROGRAM	7221	7221											
ALAMANCE		FOR DIVISION 7 PROJECT MITIGATION.													
CASWELL															
GUILFORD															
ORANGE															
ROCKINGHAM															
IN PROGRESS															
CONGESTION MITIGATION PROJECTS															
VARIOUS	C-4936	PIEDMONT AUTHORITY FOR REGIONAL TRANSPORTATION (PART). IMPLEMENT A REGIONAL AIR QUALITY AWARENESS PROGRAM.	966	650	CMAQ	N	34	B	N	33	B	N	33	B	
CASWELL					L	N	9	B	N	8	B	N	8	B	
DAVIDSON					CMAQ	N	30	D	N	30	D	N	30	D	
FORSYTH					L	N	8	D	N	7	D	N	8	D	
GUILFORD					A GREENSBORO AREA - COMPLETE.										
MONTGOMERY					B HIGH POINT AREA - IN PROGRESS.										
RANDOLPH					C WINSTON-SALEM AREA - COMPLETE.										
ROCKINGHAM					D PIEDMONT TRIAD RURAL PLANNING ORGANIZATION AREA - IN PROGRESS.										
IN PROGRESS															
HAZARD ELIMINATION PROJECTS															
US 29	W-4821	US 29 BUSINESS IN ROCKINGHAM COUNTY NORTH THROUGH CASWELL COUNTY TO THE VIRGINIA STATE LINE. INSTALL SHOULDER RUMBLE STRIPS.	114	114											
CASWELL															
ROCKINGHAM															
DIVISION PROJECT - UNDER CONSTRUCTION															
PUBLIC TRANSPORTATION PROJECTS															
COUNTYWIDE	TJ-4916	PROVIDE OPERATING ASSISTANCE TO COUNTIES AND COMMUNITY TRANSPORTATION SYSTEMS TO MEET WORK FIRST AND EMPLOYMENT TRANSPORTATION NEEDS.	42		OAWF	O	6		O	6		O	6		
CASWELL															
COUNTYWIDE	TL-4916	PROVIDE OPERATING ASSISTANCE FOR ADDITIONAL TRANSPORTATION SERVICES TO THE ELDERLY AND DISABLED.	294		EDTAP	O	42		O	42		O	42		
CASWELL															

* INDICATES INTRASTATE PROJECT

COUNTY:		CASWELL	TYPE OF WORK / ESTIMATED COST IN THOUSANDS / PROJECT BREAK													
ROUTE/CITY		ID	LOCATION / DESCRIPTION	TOTAL PROJ COST	PRIOR YEARS COST	FUNDING	"DELIVERABLE STIP"				"DEVELOPMENTAL STIP"				"UNFUNDED"	
COUNTY	COUNTY	NUMBER	(LENGTH)	(THOU)	(THOU)	SOURCE	FY 2009	FY 2010	FY 2011	FY 2012	FY 2013	FY 2014	FY 2015	FUTURE YEARS		
<u>PUBLIC TRANSPORTATION PROJECTS</u>																
COUNTYWIDE		TR-4916	PROVIDE MAINTENANCE ASSISTANCE	224		RGP	O	32	O	32	O	32	O	32		
CASWELL			FOR COMMUNITY TRANSPORTATION													
			SYSTEMS TO SERVE THE RURAL													
			GENERAL PUBLIC.													

* INDICATES INTRASTATE PROJECT

COUNTY:		GUILFORD		TOTAL PROJ COST (THOU)		PRIOR YEARS COST (THOU)		FUNDING SOURCE		TYPE OF WORK / ESTIMATED COST IN THOUSANDS / PROJECT BREAK					FISCAL YEARS					"UNFUNDED" FUTURE YEARS																					
ROUTE/CITY		ID		LOCATION / DESCRIPTION (LENGTH)																																					
COUNTY		NUMBER																																							
INTERSTATE PROJECTS																																									
I-40/85		I-4907		EAST/NORTH OF SR 3056 (ROCK CREEK DAIRY ROAD) TO EAST/NORTH OF SR 3045 (MOUNT HOPE CHURCH ROAD) RAMP. MILLING AND RESURFACING. (3.6 MILES)		3019		3019																																	
GUILFORD																																									
STRATEGIC HIGHWAY CORRIDOR																																									
UNDER CONSTRUCTION																																									
I-40/I-85 BUSINESS		I-4715		SR 4121 (HIGH POINT ROAD) TO I-85 BYPASS. MILL AND RESURFACE. (9.9 MILES)		12354		1676		IMPM	CG	1017	CG	1017	CG	1017	CG	1017	CG	1017	CG	3559																			
GUILFORD																																									
STRATEGIC HIGHWAY CORRIDOR																																									
UNDER CONSTRUCTION - GARVEE BOND FUNDING \$9.3 MILLION; PAYBACK FY 2007 - FY 2018																																									
I-40 AND I-85		I-3603		WEST CITY LIMITS TO EAST CITY LIMITS IN GREENSBORO. INSTALL LIGHTING ON ROUTES.		3200				IM												C 3200																			
GUILFORD																																									
STRATEGIC HIGHWAY CORRIDOR																																									
I-73/74		I-4924		WINSTON-SALEM BELTWAY NORTH OF KERNERSVILLE TO NC 68 WEST OF GREENSBORO. MULTI-LANE FREEWAY ON NEW LOCATION.																																					
CONNECTOR																																									
FORSYTH																																									
GUILFORD																																									
STRATEGIC HIGHWAY CORRIDOR																																									
PROGRAMMED FOR PLANNING AND ENVIRONMENTAL STUDY ONLY - FUTURE NORTH CAROLINA TURNPIKE AUTHORITY PROJECT																																									
US 220		I-4921		SR 1462 (WEST PRESNELL STREET EXTENSION) IN ASHEBORO TO I-85 IN GREENSBORO. UPGRADE TO INTERSTATE STANDARDS. (23 MILES)		65600				NHS												R 6900																			
FUTURE I-73										NHS												C 58700																			
GUILFORD																																									
RANDOLPH																																									
STRATEGIC HIGHWAY CORRIDOR																																									
PROGRAMMED FOR PLANNING AND ENVIRONMENTAL STUDY ONLY																																									
FUTURE I-73		I-5110		NC 68 TO GREENSBORO WESTERN LOOP. FREEWAY ON NEW LOCATION. (3 MILES)		121500				NHS												R 49400																			
GUILFORD										NHS												C 72100																			
STRATEGIC HIGHWAY CORRIDOR																																									
PROGRAMMED FOR PLANNING AND ENVIRONMENTAL STUDY ONLY																																									

* INDICATES INTRASTATE PROJECT

COUNTY: GUILFORD

TOTAL PRIOR

"UNFUNDED"

* INDICATES INTRASTATE PROJECT

COUNTY:		GUILFORD		TOTAL PROJ COST (THOU)		PRIOR YEARS COST (THOU)		FUNDING SOURCE		TYPE OF WORK / ESTIMATED COST IN THOUSANDS / PROJECT BREAK FISCAL YEARS								
ROUTE/CITY COUNTY	ID NUMBER	LOCATION / DESCRIPTION (LENGTH)								"DELIVERABLE STIP"			"DEVELOPMENTAL STIP"				"UNFUNDED"	
										FY 2009	FY 2010	FY 2011	FY 2012	FY 2013	FY 2014	FY 2015	FUTURE YEARS	
RURAL PROJECTS																		
US 158 FORSYTH GUILFORD	R-2577*	MULTI-LANES NORTH OF US 421/I-40 BUSINESS IN WINSTON-SALEM TO US 220. WIDEN TO MULTI-LANES. (18.8 MILES)	105891	525	T													M 366
					T													R 7800 A
					T													C 24100 A
					T													R 6800 B
					T													C 36100 B
					T													R 4800 C
					T													C 25400 C
A MULTI-LANES NORTH OF US 421/I-40 BUSINESS TO SR 1965 (BELEWS CREEK ROAD).																		
B SR 1965 (BELEWS CREEK ROAD) IN FORSYTH COUNTY TO SR 2034 (ANTHONY ROAD) IN GUILFORD COUNTY.																		
C NORTH OF SR 2034 (ANTHONY ROAD) TO US 220.																		
STRATEGIC HIGHWAY CORRIDOR																		
US 158 GUILFORD ROCKINGHAM	R-2580A*	US 220 TO US 29 BUSINESS (FREEWAY DRIVE). WIDEN TO MULTI-LANES. (15 MILES)	80200		T													R 11700
					T													C 68500
PROGRAMMED FOR PLANNING AND ENVIRONMENTAL STUDY ONLY - IN PROGRESS																		
STRATEGIC HIGHWAY CORRIDOR																		
US 220 GUILFORD	R-2309	SR 2182 (HORSEPEN CREEK ROAD) TO US 220-NC 68 CONNECTOR (R-2413). WIDEN TO MULTI-LANES. (6.3 MILES)	54594	14550	NHS	M	1744											
					NHS				C	12767	AB	C	12767	AB	C	12766	AB	
AA COTSWALD TERRACE NORTH OF GREENSBORO TO SR 2182 (HORSEPEN CREEK ROAD) - COMPLETE.																		
AB SR 2182 (HORSEPEN CREEK ROAD) TO NORTH OF SR 2313 (WINFREE ROAD) IN GREENSBORO.																		
RIGHT OF WAY IN PROGRESS																		
US 220-NC 68 GUILFORD ROCKINGHAM	R-2413*	SR 2133 (PLEASANT RIDGE ROAD) TO US 220-NC 68. MULTI-LANE CONNECTOR, ON NEW LOCATION, NC 68 TO US 220 AND MULTI-LANE US 220 TO NC 68. (12.4 MILES)	190788	26402	T	M	3886											
					T				R	5000	A	R	5000	A				
					T										C	11475	A	C 11475 A
					T				R	4100	B	R	4100	B				
					T										C	11200	B	C 11200 B
					T				C	12900	C	C	12900	C	C	12900	C	
A FOUR LANES AT SR 2011 (EDGEFIELD ROAD) TO SR 2127 (BROOK BANK ROAD).																		
B SR 2127 (BROOK BANK ROAD) TO HAW RIVER.																		
C HAW RIVER TO NC 68-US 220 INTERSECTION.																		
STRATEGIC HIGHWAY CORRIDOR																		
PLANNING/DESIGN IN PROGRESS																		

* INDICATES INTRASTATE PROJECT

COUNTY:		GUILFORD		TOTAL PRIOR		TYPE OF WORK / ESTIMATED COST IN THOUSANDS / PROJECT BREAK										FISCAL YEARS			
ROUTE/CITY		ID	LOCATION / DESCRIPTION (LENGTH)	PROJ COST (THOU)	YEARS COST (THOU)	FUNDING SOURCE	"DELIVERABLE STIP"			"DEVELOPMENTAL STIP"				"UNFUNDED"					
COUNTY							FY 2009	FY 2010	FY 2011	FY 2012	FY 2013	FY 2014	FY 2015	FUTURE YEARS					
RURAL PROJECTS																			
US 421	R-2612	SR 3389 (WOODY MILL ROAD) AND SR 3418 (NEELLEY ROAD) SOUTH OF GREENSBORO. CONVERT AT-GRADE INTERSECTIONS TO INTERCHANGES.	35706	600	CMAQ	M	1436												
GUILFORD					CMAQ	R	1200	A											
					CMAQ				C	8050	A		C	8050	A				
					CMAQ														
					CMAQ														

* INDICATES INTRASTATE PROJECT

COUNTY:		GUILFORD		TOTAL PROJ COST (THOU)		PRIOR YEARS COST (THOU)		FUNDING SOURCE		TYPE OF WORK / ESTIMATED COST IN THOUSANDS / PROJECT BREAK				FISCAL YEARS				"UNFUNDED"	
ROUTE/CITY	COUNTY	ID NUMBER	LOCATION / DESCRIPTION (LENGTH)							"DELIVERABLE STIP"			"DEVELOPMENTAL STIP"				"UNFUNDED"		
										FY 2009	FY 2010	FY 2011	FY 2012	FY 2013	FY 2014	FY 2015	FUTURE YEARS		
URBAN PROJECTS																			
ARCHDALE		U-3400	SR 1577-SR 1004 (ARCHDALE ROAD),	22300				STP										R 10100	
GUILFORD			SR 1567 (ROBBINS COUNTRY ROAD)					STP										C 12200	
RANDOLPH			TO US 311 (MAIN STREET). WIDEN TO MULTI-LANES. (3.1 MILES)																
COLFAX		U-3617	SR 2045 (EAST MOUNTAIN STREET-OLD	19900				STP										R 6000	
KERNERSVILLE			US 421), SR 1005, SR 1008, NC 66 IN					STP										C 13900	
FORSYTH			KERNERSVILLE (FORSYTH COUNTY)																
GUILFORD			TO SR 2001 (GUILFORD COUNTY). WIDEN TO MULTI-LANES. (2.8 MILES)																
GREENSBORO		U-3612	SR 1424 (HILLTOP ROAD), SR 1546	5184	5184														
GUILFORD			(GUILFORD COLLEGE ROAD) TO ADAMS FARM PARKWAY. WIDEN TO MULTI-LANES. (0.6 MILE)																
UNDER CONSTRUCTION																			
GREENSBORO		U-4711	GREENSBORO SIGNAL/ITS SYSTEM	25550	12525	HP	C	4300											
GUILFORD			REPLACEMENT AND EXPANSION.			CMAQ	C	4400											
						STPDA	C	2600											
						L	C	1725											
UNDER CONSTRUCTION																			
GREENSBORO		U-4757	INTERSECTIONS OF MARKET STREET	2000				STP										R 500	
GUILFORD			AND GALLIMORE DAIRY ROAD AND					STP										C 1500	
			MARKET STREET AND FRIENDLY AVENUE. CONSTRUCT IMPROVEMENTS.																
GREENSBORO		U-5003	SR 1840 (PEGG ROAD) AND SR 1842	25600				STP										R 5900	
GUILFORD			(THATCHER ROAD), SR 1556 (GALLIMORE					STP										C 19700	
			DAIRY ROAD) TO SR 1008 (WEST MARKET STREET). WIDEN TO MULTI-LANES WITH GRADE SEPARATION OVER I-40.. (2.1 MILES)																
GREENSBORO		U-4006	BRIDFORD PARKWAY, SR 1541	17965	3565	STP	C	4800		C	4800		C	4800					
GUILFORD			(WENDOVER AVENUE) AT HORNADAY ROAD TO BURNT POPLAR ROAD AT SWING ROAD. MULTI-LANE CONNECTOR ON NEW LOCATION. (1.1 MILES)																
RIGHT OF WAY IN PROGRESS																			

* INDICATES INTRASTATE PROJECT

COUNTY: GUILFORD		TOTAL PRIOR		FISCAL YEARS									
ROUTE/CITY	ID	LOCATION / DESCRIPTION	PROJ	YEARS	<u>"DELIVERABLE STIP"</u>			<u>"DEVELOPMENTAL STIP"</u>				<u>"UNFUNDED"</u>	
COUNTY	NUMBER	(LENGTH)	COST	COST	FUNDING	FY 2009	FY 2010	FY 2011	FY 2012	FY 2013	FY 2014	FY 2015	FUTURE YEARS
			(THOU)	(THOU)	SOURCE								

GREENSBORO	D-3313	SR 1129 (GROOMETOWN ROAD), SR 1383	14790	14790
GUILFORD		(WILEY DAVIS ROAD) TO SR 1479 (WAYNE ROAD). WIDEN TO A FOUR-LANE DIVIDED CURB AND GUTTER FACILITY WITH A RAISED GRASS MEDIAN. (1.2 MILES)		

GREENSBORO	U-2525*	EASTERN LOOP, LAWNSDALE DRIVE	296732	45900
GUILFORD		TO NORTH OF I-40/85. CONSTRUCT FREEWAY ON NEW LOCATION. (12.6 MILES)		

[illegible][illegible]

C	29125	B
R	7320	C
C	93000	C
C	15000	D

- ### PLANNING/DESIGN IN PROGRESS

GREENSBORO	U-2524*	WESTERN LOOP, NORTH OF I-85 TO	612423	367135
GUILFORD		LAWNDALE DRIVE. CONSTRUCT FREEWAY ON NEW LOCATION. (15 MILES)		

[illegible][illegible]

M	2988	
R	7800	C
C	104700	C
R	12800	D
C	87400	D
C	15000	F

- ### PLANNING/DESIGN IN PROGRESS

COUNTY:		GUILFORD		TOTAL PRIOR		TYPE OF WORK / ESTIMATED COST IN THOUSANDS / PROJECT BREAK																						
ROUTE/CITY		ID		LOCATION / DESCRIPTION		PROJ COST		YEARS COST		FUNDING		"DELIVERABLE STIP"				"DEVELOPMENTAL STIP"				"UNFUNDED"								
COUNTY		NUMBER		(LENGTH)		(THOU)		(THOU)		SOURCE		FY 2009		FY 2010		FY 2011		FY 2012		FY 2013		FY 2014		FY 2015		FUTURE YEARS		
URBAN PROJECTS																												
GREENSBORO		U-2412		SR 1486-SR 1421 (GREENSBORO-HIGH POINT ROAD), HILLTOP ROAD TO PROPOSED US 311 BYPASS. WIDEN TO MULTI-LANES, PART ON NEW LOCATION. (7.8 MILES)		97728		2465		STP		R	10600	B	R	10600	B											
HIGH POINT										STP		R	9100	A	R	9100	A											
GUILFORD										STP							M	1163										
										STP									C	10225	B	C	10225	B	C	10225	B	
										STP																		
										STP										C	4600	A	C	4600	A	C	4600	A
A US 311 BYPASS TO SR 4228 (VICKREY CHAPEL ROAD).																												
B SR 4228 (VICKREY CHAPEL ROAD) TO SR 1424 (HILLTOP ROAD).																												
PLANNING/DESIGN IN PROGRESS																												
GREENSBORO		U-4746		PURCHASE 8 BUSES FOR GREENSBORO TRANSIT AUTHORITY FLEET EXPANSION.		1710		1710																				
GUILFORD																												
IN PROGRESS																												
GREENSBORO		U-4015		SR 1556 (GALLIMORE DAIRY ROAD), NC 68 TO SR 1008 (MARKET STREET). WIDEN TO MULTI-LANES. (1.6 MILES)		10080		3630		STP																R	1650	A
GUILFORD										STP																C	4800	A
A NC 68 TO SOUTH OF INTERNATIONAL DRIVE.																												
B SOUTH OF INTERNATIONAL DRIVE TO SR 1008 (WEST MARKET STREET) - COMPLETE.																												
GREENSBORO		U-4750		EXTENSION OF HORNADAY ROAD, CURRENT TERMINUS TO CHIMNEY ROCK ROAD, INCLUDING A GRADE SEPARATION OVER THE GREENSBORO URBAN LOOP.		6700		300		S		C	6400															
GUILFORD																												
UNDER CONSTRUCTION BY CITY OF GREENSBORO - AMOUNT SHOWN IN FY 2009 IS PAYBACK TO CITY																												
GREENSBORO		U-2581B		US 70, SR 2851 (PENRY ROAD) TO SR 3056 (ROCK CREEK DAIRY ROAD). WIDEN TO MULTI-LANES, SOME RELOCATION. (5.2 MILES)		15000				STP																R	1800	
GUILFORD										STP																C	13200	
PROGRAMMED FOR PLANNING AND ENVIRONMENTAL STUDY ONLY - PROJECT U-2581A - COMPLETE																												
GREENSBORO		U-3314B		I-40/85 CORRIDOR. IVHS TO INCLUDE VARIABLE MESSAGE SIGNS, TRAFFIC FLOW, INCIDENT MANAGEMENT SIGNS, COMMUNICATIONS SYSTEMS, COORDINATED SIGNALS, TRAFFIC OPERATIONS CENTER AND VIDEO SURVEILLANCE		17200				S																C	17200	
GUILFORD																												
STRATEGIC HIGHWAY CORRIDOR																												
PROJECT U-3314A - COMPLETE																												

* INDICATES INTRASTATE PROJECT

* INDICATES INTRASTATE PROJECT

* INDICATES INTRASTATE PROJECT

COUNTY:		GUILFORD		TYPE OF WORK / ESTIMATED COST IN THOUSANDS / PROJECT BREAK													
				FISCAL YEARS													
ROUTE/CITY	ID	LOCATION / DESCRIPTION	TOTAL PROJ COST	PRIOR YEARS COST	FUNDING	"DELIVERABLE STIP"						"DEVELOPMENTAL STIP"				"UNFUNDED"	
COUNTY	NUMBER	(LENGTH)	(THOU)	(THOU)	SOURCE	FY 2009	FY 2010	FY 2011					FY 2012	FY 2013	FY 2014	FY 2015	FUTURE YEARS
FEDERAL BRIDGE PROJECTS																	
SR 1001	B-3337	NORTH BUFFALO CREEK.	3524	3524													
GUILFORD		REPLACE BRIDGE NO. 527															
UNDER CONSTRUCTION																	
SR 1105	B-4956	POLE CAT CREEK.	1075		NFA												R 100
GUILFORD		REPLACE BRIDGE NO. 25			NFA												C 975
SR 1193	B-4957	TWO MILE CREEK.	1980		NFA							R 180					
GUILFORD		REPLACE BRIDGE NO. 56			NFA								C 1800				
SR 1549	B-4128	BULL RUN CREEK.	3548	3548													
GUILFORD		REPLACE BRIDGE NO. 73															
UNDER CONSTRUCTION																	
SR 2128	B-4958	REEDY FORK ROAD.	1902		NFA												R 170
GUILFORD		REPLACE BRIDGE NO. 106			NFA												M 7
					NFA												C 1725
SR 2128	B-4756	REEDY FORK CREEK.	1708		NFA									R 150			
GUILFORD		REPLACE BRIDGE NO. 120			NFA									M 33			
					NFA										C 1525		
SR 2717	B-3849	PRONG OF REEDY FORK CREEK.	535	535													
GUILFORD		REPLACE BRIDGE NO. 188															
UNDER CONSTRUCTION																	
SR 2719	B-4959	BUFFALO CREEK.	1430		NFA												R 130
GUILFORD		REPLACE BRIDGE NO. 193			NFA												C 1300
SR 2770	B-3462	BUFFALO CREEK.	1531	1531													
GUILFORD		REPLACE BRIDGE NO. 194															
UNDER CONSTRUCTION																	
SR 2795	B-4757	BUFFALO CREEK.	1505	100	NFA								R 130				
GUILFORD		REPLACE BRIDGE NO. 175			NFA									C 1275			

* INDICATES INTRASTATE PROJECT

COUNTY:		GUILFORD		TOTAL PROJ COST (THOU)		PRIOR YEARS COST (THOU)		FUNDING SOURCE		TYPE OF WORK / ESTIMATED COST IN THOUSANDS / PROJECT BREAK			FISCAL YEARS				"UNFUNDED" FUTURE YEARS	
ROUTE/CITY COUNTY	ID NUMBER	LOCATION / DESCRIPTION (LENGTH)								"DELIVERABLE STIP"			"DEVELOPMENTAL STIP"					
										FY 2009	FY 2010	FY 2011	FY 2012	FY 2013	FY 2014	FY 2015		
FEDERAL BRIDGE PROJECTS																		
SR 2824 GUILFORD	B-4758	NORTH BUFFALO CREEK. REPLACE BRIDGE NO. 159	1220	120	NFA							R 100	C 1000					
SR 3000 GUILFORD	B-4129	LITTLE ALAMANCE CREEK. REPLACE BRIDGE NO. 226	2290	2290	NFA													
UNDER CONSTRUCTION																		
SR 3000 GUILFORD	B-4759	SOUTH BUFFALO CREEK. REPLACE BRIDGE NO. 224	3400	200	NFA												R 290	
					NFA												M 10	
					NFA												C 2900	
SR 3000 GUILFORD	B-3649	LITTLE ALAMANCE CREEK. REPLACE BRIDGE NO. 227	1211	1211														
UNDER CONSTRUCTION																		
SR 3045 GUILFORD	B-4130	ALAMANCE CREEK. REPLACE BRIDGE NO. 228	1543	1543														
UNDER CONSTRUCTION																		
SR 3051 GUILFORD	B-4961	LITTLE ALAMANCE CREEK. REPLACE BRIDGE NO. 208	1045		NFA										R 95			
					NFA											C 950		
SR 3058 GUILFORD	B-4960	LITTLE ALAMANCE CREEK. REPLACE BRIDGE NO. 214	1187	75	NFA							R 100						
					NFA							M 12						
					NFA								C 1000					
SR 3163 GUILFORD	B-3851	US 29-70-220-421. REPLACE BRIDGE NO. 21	10324	10324														
DESIGN-BUILD PROJECT - UNDER CONSTRUCTION																		
SR 3389 GUILFORD	B-3852	ALAMANCE CREEK. REPLACE BRIDGE NO. 449	1632	1632														
UNDER CONSTRUCTION																		
SR 3394 GUILFORD	B-4131	LITTLE ALAMANCE CREEK. REPLACE BRIDGE NO. 11	1889	1889														
UNDER CONSTRUCTION																		

* INDICATES INTRASTATE PROJECT

COUNTY:		GUILFORD		TOTAL PROJ COST (THOU)		PRIOR YEARS COST (THOU)		FUNDING SOURCE		TYPE OF WORK / ESTIMATED COST IN THOUSANDS / PROJECT BREAK			FISCAL YEARS				"UNFUNDED" FUTURE YEARS	
ROUTE/CITY COUNTY		ID NUMBER	LOCATION / DESCRIPTION (LENGTH)			"DELIVERABLE STIP"			"DEVELOPMENTAL STIP"			"UNFUNDED" FUTURE YEARS						
						FY 2009	FY 2010	FY 2011	FY 2012	FY 2013	FY 2014	FY 2015						
FEDERAL BRIDGE PROJECTS																		
SR 4121 GUILFORD		B-3652	DEEP RIVER. REPLACE BRIDGE NO. 20	4172	4172													
UNDER CONSTRUCTION																		
SURRETT DRIVE GUILFORD		B-4760	US 29/US 70/I-85 BUSINESS. REPLACE BRIDGE NO. 77	2440	240	NFA						R	200					
						NFA								C	2000			
STRATEGIC HIGHWAY CORRIDOR																		
MUNICIPAL BRIDGE PROJECTS																		
GREENSBORO GUILFORD		B-4695	BALLINGER ROAD OVER HORSEPEN CREEK. REPLACE BRIDGE NO. 97	1766	320	NFAM	C	1157										
						C	C	289										
RIGHT OF WAY IN PROGRESS BY OTHERS																		
GREENSBORO GUILFORD		B-3930	16TH STREET OVER NORFOLK-SOUTHERN RAILWAY. REPLACE BRIDGE NO. 579	2544	2544													
UNDER CONSTRUCTION																		
MITIGATION PROJECTS																		
VARIOUS ALAMANCE CASWELL GUILFORD ORANGE ROCKINGHAM		EE-4907	ECOSYSTEM ENHANCEMENT PROGRAM FOR DIVISION 7 PROJECT MITIGATION.	7221	7221													
IN PROGRESS																		
BICYCLE AND PEDESTRIAN PROJECTS																		
GREENSBORO GUILFORD		EB-4709	BATTLEGROUND AVENUE RAIL-TRAIL (4.4 MILES)	8899	3586	STPDA	C	1450	B	C	1400	B	C	1400	B			
						C	C	363	B	C	350	B	C	350	B			
A PISGAH CHURCH ROAD TO MARKLAND DRIVE - UNDER CONSTRUCTION.																		
B MARKLAND DRIVE TO LEE STREET																		
GREENSBORO GUILFORD		EB-5109	BATTLEGROUND AVENUE RAIL TRAIL PHASE II.															
SCHEDULED FOR FEASIBILITY STUDY																		

* INDICATES INTRASTATE PROJECT

COUNTY:		GUILFORD		TOTAL PRIOR		TYPE OF WORK / ESTIMATED COST IN THOUSANDS / PROJECT BREAK										FISCAL YEARS							
ROUTE/CITY		ID		LOCATION / DESCRIPTION		PROJ COST		YEARS COST		FUNDING		"DELIVERABLE STIP"				"DEVELOPMENTAL STIP"				"UNFUNDED"			
COUNTY		NUMBER		(LENGTH)		(THOU)		(THOU)		SOURCE		FY 2009				FY 2012				FUTURE YEARS			
HAZARD ELIMINATION PROJECTS																							
I-40		W-5131		WEST OF MCCONNELL ROAD		130				HES	C	130											
GUILFORD				TO EAST OF MCCONNELL ROAD.																			
				INSTALL MEDIAN BARRIER.																			
STRATEGIC HIGHWAY CORRIDOR																							
I-40		W-4824		INSTALL SHOULDER RUMBLE STRIPS.		195		195															
DAVIE																							
FORSYTH																							
GUILFORD																							
A IREDELL COUNTY LINE TO EASTWARD TO MILEPOST 175 - UNDER CONSTRUCTION. B WEST OF NC 801 EASTWARD TO EAST OF SR 1101 - UNDER CONSTRUCTION. C WEST OF SR 1120-1122 EASTWARD TO WEST OF US 158 - UNDER CONSTRUCTION. D EAST OF US 52 EASTWARD TO NEAR US 311 - UNDER CONSTRUCTION. E US 311, I-40 SOUTHWARD TO SR 1979 - UNDER CONSTRUCTION. F SR 1979, US 311 TO THE BRIDGE OVER OAK HOLLOW LAKE - UNDER CONSTRUCTION.																							
STRATEGIC HIGHWAY CORRIDOR																							
I-85 BUSINESS/		W-4822		SECTION A, I-85 NORTHWARD TO		190		190															
US 29-70				SWEARING CREEK IN DAVIDSON																			
DAVIDSON				COUNTY; SECTION B, RANDOLPH																			
GUILFORD				COUNTY LINE NORTHWARD TO I-85																			
RANDOLPH				IN GUILFORD COUNTY. INSTALL																			
				SHOULDER RUMBLE STRIPS.																			
UNDER CONSTRUCTION																							
US 421		W-4823		INSTALL SHOULDER RUMBLE STRIPS.		270		270															
FORSYTH																							
GUILFORD																							
A YADKIN COUNTY LINE SOUTHWARD TO NEAR SR 1171 - UNDER CONSTRUCTION. B NEAR SR 1171 SOUTHWARD TO NEAR SR 1891 - UNDER CONSTRUCTION. C NEAR SR 1891 SOUTHWARD TO NORTH OF US 158 (STRATFORD ROAD) - UNDER CONSTRUCTION. D US 421/I-40 BUSINESS, NORTHBOUND LANE SOUTH OF US 52 SOUTHWARD TO SOUTH OF US 52 - UNDER CONSTRUCTION. E US 421/I-40 BUSINESS, SOUTH OF US 52 TO I-40 - UNDER CONSTRUCTION.																							
STRATEGIC HIGHWAY CORRIDOR																							
NC 68		W-5114		SOUTH OF SR 2111 (EAST HARRELL		952				HES	R	52											
GUILFORD				ROAD) TO SR 4831 (BARTONSHIRE						HES				C	900								
				DRIVE). WIDEN TO THREE LANE SECTION																			
				WITH CENTER TURN LANE. (0.4 MILE)																			
NC 150		W-4707		SR 2128 (BUNCH ROAD). INTERSECTION		330		75		HES	C	255											
GUILFORD				IMPROVEMENTS.																			
RIGHT OF WAY IN PROGRESS - DIVISION PROJECT																							

* INDICATES INTRASTATE PROJECT

COUNTY:		GUILFORD		TYPE OF WORK / ESTIMATED COST IN THOUSANDS / PROJECT BREAK																							
				TOTAL PROJ COST		PRIOR YEARS COST		FUNDING SOURCE		"DELIVERABLE STIP"			"DEVELOPMENTAL STIP"				"UNFUNDED"										
ROUTE/CITY		ID		LOCATION / DESCRIPTION		COST		COST		FY 2009		FY 2010		FY 2011		FY 2012		FY 2013		FY 2014		FY 2015		FUTURE YEARS			
COUNTY		NUMBER		(LENGTH)		(THOU)		(THOU)		SOURCE																	
HAZARD ELIMINATION PROJECTS																											
SR 1005		SI-4718		SR 1002 (SCALESVILLE ROAD) AT SR 2305 (WITTY ROAD). INSTALL CENTER TRAFFIC ISLAND WITH STOP SIGNS ON SR 2305.		175		175																			
GUILFORD																											
UNDER CONSTRUCTION																											
COLFAX		SI-4719		SR 1008 (MARKET STREET) AT SR 2007 (BUNKER HILL ROAD). CONSTRUCT LEFT TURN LANE ON MARKET STREET AND INSTALL TRAFFIC SIGNAL.		230		230																			
GUILFORD																											
UNDER CONSTRUCTION																											
PASSENGER RAIL PROJECTS																											
AMTRAK		P-2908		CAPITAL AND OPERATIONS COST OF TRAIN 79/80 BETWEEN CHARLOTTE AND ROCKY MOUNT.		47795		30995		S(5)		O		2400		O		2400		O		2400		O		2400	
ALAMANCE																											
CABARRUS																											
DURHAM																											
EDGECOMBE																											
GUILFORD																											
JOHNSTON																											
MECKLENBURG																											
NASH																											
ROWAN																											
WAKE																											
WILSON																											
STRATEGIC HIGHWAY CORRIDOR																											
IN PROGRESS																											
AMTRAK		P-2918		TRAIN 73/74 OPERATIONS BETWEEN CHARLOTTE AND RALEIGH AND CAPITAL YARD MAINTENANCE FACILITY.		85752		39552		S(5)		O		2600		O		2600		O		2600		O		2600	
ALAMANCE										T2001		O		4000		O		4000		O		4000		O		4000	
CABARRUS																											
DURHAM																											
GUILFORD																											
MECKLENBURG																											
ROWAN																											
WAKE																											
STRATEGIC HIGHWAY CORRIDOR																											
IN PROGRESS																											
HIGH POINT		P-2912		STATION REHABILITATION.		5721		5721																			
GUILFORD																											
STRATEGIC HIGHWAY CORRIDOR																											
UNDER CONSTRUCTION																											

* INDICATES INTRASTATE PROJECT

COUNTY:		GUILFORD		TYPE OF WORK / ESTIMATED COST IN THOUSANDS / PROJECT BREAK										
				TOTAL PRIOR		FISCAL YEARS								
ROUTE/CITY COUNTY	ID NUMBER	LOCATION / DESCRIPTION (LENGTH)	PROJ COST (THOU)	YEARS COST (THOU)	FUNDING SOURCE	"DELIVERABLE STIP"			"DEVELOPMENTAL STIP"				"UNFUNDED"	
						FY 2009	FY 2010	FY 2011	FY 2012	FY 2013	FY 2014	FY 2015	FUTURE YEARS	
PUBLIC TRANSPORTATION PROJECTS														
COUNTYWIDE GUILFORD	TJ-4940	PROVIDE OPERATING ASSISTANCE TO COUNTIES AND COMMUNITY TRANSPORTATION SYSTEMS TO MEET WORK FIRST AND EMPLOYMENT TRANSPORTATION NEEDS.	392		OAWF	O	56	O	56	O	56	O	56	
COUNTYWIDE GUILFORD	TL-4940	PROVIDE OPERATING ASSISTANCE FOR ADDITIONAL TRANSPORTATION SERVICES TO THE ELDERLY AND DISABLED.	1134		EDTAP	O	162	O	162	O	162	O	162	
COUNTYWIDE GUILFORD	TR-4940	PROVIDE MAINTENANCE ASSISTANCE FOR COMMUNITY TRANSPORTATION SYSTEMS TO SERVE THE RURAL GENERAL PUBLIC.	476		RGP	O	68	O	68	O	68	O	68	
PIEDMONT AUTHORITY FOR REGIONAL TRANSPORTATION FORSYTH GUILFORD	TA-4991	EXPANSION BUSES.	7400		FEDU	CP	5920							
					L	CP	740							
					STAT	CP	740							
UNFUNDED PROJECT.														
PIEDMONT AUTHORITY FOR REGIONAL TRANSPORTATION ALAMANCE GUILFORD	TA-4973	PROCUREMENT OF BUSES AND SUPPORT FACILITIES FOR SERVICE IN ELON AREA.	339		FBUS	CP	271							
					L	AD	34							
					STAT	CP	34							
PIEDMONT AUTHORITY FOR REGIONAL TRANSPORTATION FORSYTH GUILFORD	TD-4920	REGIONAL PARK AND RIDE DEVELOPMENT. TOTAL PROJECT COST SHOWN FOR PROJECTS IN PART TERRITORIAL JURISDICTION.	3750		FED	CP	3000							
					L	CP	375							
					STAT	CP	375							
UNFUNDED PROJECT														

* INDICATES INTRASTATE PROJECT

COUNTY:		GUILFORD		TOTAL PRIOR		TYPE OF WORK / ESTIMATED COST IN THOUSANDS / PROJECT BREAK										FISCAL YEARS			
ROUTE/CITY	ID	LOCATION / DESCRIPTION		PROJ	YEARS	"DELIVERABLE STIP"				"DEVELOPMENTAL STIP"				"UNFUNDED"					
COUNTY	NUMBER	(LENGTH)		COST	COST	FUNDING													
				(THOU)	(THOU)	SOURCE	FY 2009	FY 2010	FY 2011	FY 2012	FY 2013	FY 2014	FY 2015	FUTURE YEARS					
PUBLIC TRANSPORTATION PROJECTS																			
PIEDMONT	TD-4723	REGIONAL MULTI-MODAL	15291			FBUS	CP	2512	CP	2721									
AUTHORITY		TRANSPORTATION CENTER.				FEDU				CP	7000								
FOR REGIONAL						L	CP	314	CP	340	CP	875							
TRANSPORTATION						STAT	CP	314	CP	340	CP	875							
GUILFORD																			
PIEDMONT	TE-4710	FEDERAL EARMARK E2007-ALTA-007	1250			FBUS	PL	1000											
AUTHORITY		CORRIDOR STUDY STATION AREA AND				L	PL	125											
FOR REGIONAL		LAND USE DEVELOPMENT PLANNING.				STAT	PL	125											
TRANSPORTATION																			
FORSYTH																			
GUILFORD																			
PIEDMONT	TE-4708	EAST-WEST LOCALLY PREFERRED	321000			FED	CP	2000	CP	2000				CP	2000	CP	4000	CP	76000
AUTHORITY		ALTERNATIVE SELECTION CORRIDOR I.				L	CP	125	CP	125				CP	125	CP	2000	CP	38000
FOR REGIONAL		PRELIMINARY ENGINEERING AND DESIGN				STAT	CP	125	CP	125				CP	125	CP	2000	CP	38000
TRANSPORTATION		FY 2009 -2013. LAND ACQUISITION AND																	
FORSYTH		PROJECT MANAGEMENT FY 2014 - 2016																	
GUILFORD		VEHICLE PURCHASES POST YEAR.																	
UNFUNDED PROJECT																			
GREENSBORO	TA-4937	EXPANSION SMALL BUSES.	1800			FED				CP	1494								
GUILFORD		7 SMALL - FY 2011				L				CP	162								
		7 MIDSIZE - FY 2011				STAT				CP	144								
UNFUNDED PROJECT																			
GREENSBORO	TA-4771	REPLACEMENT BUSES.	9381			FED						CP	3196	CP	3196	CP	1394		
GUILFORD		10 - FY 2013				L						CP	347	CP	347	CP	151		
		10 - FY 2014				STAT						CP	308	CP	308	CP	134		
		10 - FY 2015 (FOR HEAT SERVICE)																	
UNFUNDED PROJECT																			

* INDICATES INTRASTATE PROJECT

COUNTY:		GUILFORD		TOTAL PRIOR		TYPE OF WORK / ESTIMATED COST IN THOUSANDS / PROJECT BREAK														
ROUTE/CITY		ID		LOCATION / DESCRIPTION		PROJ COST		YEARS COST		FUNDING		FISCAL YEARS								
COUNTY		NUMBER		(LENGTH)		(THOU)		(THOU)		SOURCE		"DELIVERABLE STIP"			"DEVELOPMENTAL STIP"			"UNFUNDED"		
												FY 2009 FY 2010 FY 2011			FY 2012 FY 2013 FY 2014 FY 2015			FUTURE YEARS		
PUBLIC TRANSPORTATION PROJECTS																				
GREENSBORO	TA-4914	EXPANSION BUSES.				3794		FBUS	CP	593				CP	1278					
GUILFORD		4 - FY 2011						L	CP	64				CP	139					
		4 - FY 2012						STAT	CP	57				CP	123					
UNFUNDED PROJECT																				
GREENSBORO	TA-4768A	EXPANSION SMALL BUSES.				133		FBUS	CP	110										
GUILFORD		2 - FY 2009						STAT	CP	11										
								L	CP	12										
GREENSBORO	TA-4767A	REPLACEMENT SMALL BUSES.				726		FBUS	CP	603										
GUILFORD		11 - FY 2009						L	CP	65										
								STAT	CP	58										
GREENSBORO	TA-4768B	EXPANSION SMALL BUSES.				2990		FED				CP	282		CP	182				
GUILFORD		5 - FY 2010						STAT				CP	27		CP	18				
		3 - FY 2011						L				CP	31		CP	20				
		13 - FY 2013																		
UNFUNDED PROJECT																				
GREENSBORO	TA-4767B	REPLACEMENT SMALL BUSES.				5146		FED				CP	734							
GUILFORD		13 - FY 2010						L				CP	80							
		24 - FY 2012						STAT				CP	71							
		13 - FY 2013																		
		13 - FY 2014																		
GREENSBORO	TC-4705	JOB ACCESS / REVERSE COMMUTE.				1560		JARC		130		130			130					
GUILFORD		CAPITAL, PLANNING AND/OR OPERATING ASSISTANCE.						L		130		130			130					
GREENSBORO	TD-4915	MAINTENANCE FACILITY - ALL PHASES				20000		FED	CP	16000										
GUILFORD		(LAND, DESIGN, CONSTRUCTION).						STAT	CP	2000										
								L	CP	2000										
UNFUNDED PROJECT																				

* INDICATES INTRASTATE PROJECT

COUNTY:		GUILFORD		TOTAL PRIOR		TYPE OF WORK / ESTIMATED COST IN THOUSANDS / PROJECT BREAK										FISCAL YEARS											
ROUTE/CITY		ID		LOCATION / DESCRIPTION		PROJ COST		YEARS COST		FUNDING		"DELIVERABLE STIP"				"DEVELOPMENTAL STIP"				"UNFUNDED"							
COUNTY		NUMBER		(LENGTH)		(THOU)		(THOU)		SOURCE		FY 2009		FY 2010		FY 2011		FY 2012		FY 2013		FY 2014		FY 2015		FUTURE YEARS	
PUBLIC TRANSPORTATION PROJECTS																											
GREENSBORO		TG-4759		PREVENTIVE MAINTENANCE.		26737				FUZ	CP	3070		CP	3070	CP	3070	CP	2967	CP	3070	CP	3070	CP	3070		
GUILFORD										L	CP	768		CP	768	CP	768	CP	742	CP	768	CP	768	CP	768		
GREENSBORO		TG-4758		ROUTINE CAPITAL ITEMS - TRANSIT		315				FUZ	CP	36		CP	36	CP	36	CP	36	CP	36	CP	36	CP	36		
GUILFORD				SECURITY ENHANCEMENTS (1%).						L	CP	9		CP	9	CP	9	CP	9	CP	9	CP	9	CP	9		
GREENSBORO		TG-4957		COSTS OF ADA SERVICE.		3115				FUZ	O	356		O	356	O	356	O	356	O	356	O	356	O	356		
GUILFORD										L	O	89		O	89	O	89	O	89	O	89	O	89	O	89		
GREENSBORO		TN-4706		NEW FREEDOM CAPITAL		996				FNF		83			83		83		83		83		83				
GUILFORD				AND/OR OPERATING COST.						L		83			83		83		83		83		83				
GREENSBORO		TO-4951		UNIVERSITY AND COLLEGE RELATED		1158				FUZ	O	926															
GUILFORD				SERVICES OPERATING COSTS - CMAQ						L	O	232															
GREENSBORO		TO-4971		OPERATING ASSISTANCE.		11963				SMAP	O	1709		O	1709	O	1709	O	1709	O	1709	O	1709	O	1709		
GUILFORD																											
GREENSBORO		TP-4712		TRANSIT PLANNING ASSISTANCE.		1006				FUZ	PL	100		PL	100	PL	100	PL	200	PL	100	PL	100	PL	100		
GUILFORD										L	PL	13		PL	13	PL	13	PL	25	PL	13	PL	13	PL	13		
										STAT	PL	13		PL	13	PL	13	PL	25	PL	13	PL	13	PL	13		
GREENSBORO		TT-4913		TECHNOLOGY IMPROVEMENTS FOR		1720				STAT	CP	1376															
GUILFORD				FIXED ROUTE AND PARATRANSIT						FED	CP	172															
				VEHICLES.						L	CP	172															
UNFUNDED PROJECT																											
HIGH POINT		TD-4913		INTERMODAL FACILITY.		411				FBUS	CP	329															
GUILFORD										L	CP	41															
										STAT	CP	41															

* INDICATES INTRASTATE PROJECT

COUNTY:		GUILFORD		TYPE OF WORK / ESTIMATED COST IN THOUSANDS / PROJECT BREAK																									
				FISCAL YEARS																									
ROUTE/CITY		ID		LOCATION / DESCRIPTION		TOTAL PROJ COST		PRIOR YEARS COST		FUNDING		"DELIVERABLE STIP"			"DEVELOPMENTAL STIP"				"UNFUNDED"										
COUNTY		NUMBER		(LENGTH)		(THOU)		(THOU)		SOURCE		FY 2009		FY 2010		FY 2011		FY 2012		FY 2013		FY 2014		FY 2015		FUTURE YEARS			
PUBLIC TRANSPORTATION PROJECTS																													
HIGH POINT		TD-4901		REHABILITATION OF BUS TERMINAL:		530				FUZ		CP		24		CP		400											
GUILFORD				DESIGN - FY 2009						L		CP		3		CP		50											
				CONSTRUCTION - FY 2010						STAT		CP		3		CP		50											
HIGH POINT		TD-4728		BUS TERMINAL.		1692				FBUS		CP		1354															
GUILFORD										L		CP		169															
										STAT		CP		169															
HIGH POINT		TG-4814		ROUTINE CAPITAL ITEMS--SPARE PARTS,		969				FUZ		CP		99		CP		156		CP		120							
GUILFORD				CAPITAL COST OF CONTRACTING, SHOP						L		CP		25		CP		39		CP		30							
				EQUIPMENT, COMPUTER SOFTWARE,																									
				OFFICE EQUIPMENT, SUPPORT VEHICLE.																									
HIGH POINT		TM-4713		PEDESTRIAN ACCESS/WALKWAYS.		800				FED		CP		160		CP		160		CP		160							
GUILFORD										L		CP		20		CP		20		CP		20							
										STAT		CP		20		CP		20		CP		20							
UNFUNDED PROJECT																													
HIGH POINT		TO-4790		FEDERAL OPERATING ASSISTANCE		15731				FUZ		O		1150		O		1204		O		1261							
GUILFORD				AND STATE MAINTENANCE.						L		O		507		O		521		O		521							
										SMAP		O		445		O		459		O		459							
HIGH POINT		TP-4731		SHORT RANGE TRANSIT PLAN.		250				FED		PL		200															
GUILFORD										L		PL		25															
										STAT		PL		25															
UNFUNDED PROJECT																													

* INDICATES INTRASTATE PROJECT

COUNTY:		ORANGE	TOTAL PROJ COST (THOU)		PRIOR YEARS COST (THOU)	TYPE OF WORK / ESTIMATED COST IN THOUSANDS / PROJECT BREAK										FISCAL YEARS			
ROUTE/CITY COUNTY		ID NUMBER	LOCATION / DESCRIPTION (LENGTH)			FUNDING SOURCE	"DELIVERABLE STIP"					"DEVELOPMENTAL STIP"					"UNFUNDED"		
							FY 2009	FY 2010	FY 2011				FY 2012	FY 2013	FY 2014	FY 2015	FUTURE YEARS		
INTERSTATE PROJECTS																			
I-40 ORANGE		I-4716	I-85 TO DURHAM COUNTY LINE. GRIND AND RESEAL JOINTS. (11 MILES)	1725	225	IMPM C	1500												
STRATEGIC HIGHWAY CORRIDOR																			
DIVISION PROJECT - PLANNING/DESIGN IN PROGRESS																			
I-40/I-85 ALAMANCE ORANGE		I-4918	NC 54 (MILEPOST 148) IN ALAMANCE COUNTY TO WEST OF SR 1114 (BUCKHORN ROAD) IN ORANGE COUNTY. MILL AND RESURFACE. (8.3 MILES)	15906	2120	IMPM CG	1313	CG	1313	CG	1313		CG	1313	CG	1313	CG	4595	
STRATEGIC HIGHWAY CORRIDOR																			
UNDER CONSTRUCTION - GARVEE BOND FUNDING \$12.0 MILLION; PAYBACK FY 2007 - FY 2018																			
I-40 DURHAM ORANGE		I-3306	I-85 IN ORANGE COUNTY TO NC 147 (BUCK DEAN FREEWAY) IN DURHAM COUNTY. ADD ADDITIONAL LANES. (20.7 MILES)	81452		IM NHS												C 18800 A C 28200 A	
A I-85 TO DURHAM COUNTY LINE.																			
B ORANGE COUNTY LINE TO NC 147 (BUCK DEAN FREEWAY) IN DURHAM - UNDER CONSTRUCTION (OPEN TO TRAFFIC).																			
STRATEGIC HIGHWAY CORRIDOR																			
I-85 ORANGE		I-0305*	I-40 AT HILLSBOROUGH TO DURHAM COUNTY LINE. WIDEN TO SIX LANES AND RECONSTRUCT INTERCHANGES AND STRUCTURES. (7.5 MILES)	212582	1800	NHS NHS NHS NHS IM IM												R 30400 A U 1225 A R 19700 B U 560 B M 538 M 359 C 158000	
A SR 1006 NEAR HILLSBOROUGH TO EAST OF SR 1709.																			
B EAST OF SR 1709 TO DURHAM COUNTY LINE.																			
STRATEGIC HIGHWAY CORRIDOR																			
PLANNING/DESIGN IN PROGRESS:																			
RURAL PROJECTS																			
I-40/85 ORANGE		R-4468	HILLSBOROUGH WEIGH STATION. COMMERCIAL VEHICLE INFORMATION SYSTEM NETWORK (CVISN) TO SCREEN TRUCK ON-BOARD TRANSPONDERS.	1341	1341														
STRATEGIC HIGHWAY CORRIDOR																			
PART COMPLETE; PART UNDER CONSTRUCTION																			
\$993,500 IN FEDERAL EARMARK FUNDS TO BE ADMINISTERED BY FEDERAL MOTOR CARRIER SAFETY ADMINISTRATION																			

* INDICATES INTRASTATE PROJECT

COUNTY:		ORANGE	TOTAL PRIOR		TYPE OF WORK / ESTIMATED COST IN THOUSANDS / PROJECT BREAK									
ROUTE/CITY		ID	LOCATION / DESCRIPTION	PROJ COST	YEARS COST	FUNDING	"DELIVERABLE STIP"			FISCAL YEARS				"UNFUNDED"
COUNTY		NUMBER	(LENGTH)	(THOU)	(THOU)	SOURCE	FY 2009	FY 2010	FY 2011	FY 2012	FY 2013	FY 2014	FY 2015	FUTURE YEARS
RURAL PROJECTS														
US 15-501, US 29, US 158, US 220, US 421, NC 68 CASWELL GUILFORD ORANGE ROCKINGHAM		R-4403	NATIONAL HIGHWAY SYSTEM GUARD- RAIL REHABILITATION. UPGRADE SUB-STANDARD GUARDRAIL, END TREATMENTS AND BRIDGE ANCHOR UNITS.	1068	1068									
DIVISION PROJECT - UNDER CONSTRUCTION														
NEW ROUTE ORANGE		R-3438	HILLSBOROUGH WESTERN BYPASS, US 70 TO NC 57. TWO LANES ON NEW LOCATION. (2.9 MILES)	7450		STP								R 200
						STP								C 7250
SR 1009 (SOUTH CHURTON STREET) ORANGE		R-2825	I-40 TO ENO RIVER. WIDEN TO MULTI- LANES AND WIDEN BRIDGE NO. 240 OVER SOUTHERN RAILROAD. (1.8 MILES)	19300		STP								R 4400
						STP								C 14900
SR 1146 MATTRESS FACTORY: ROAD-WEST TEN ROAD ORANGE		R-2716	CONVERT GRADE SEPARATION TO AN INTERCHANGE WITH I-40/85.	5260		NHS								R 635
						NHS								C 4625
STRATEGIC HIGHWAY CORRIDOR														
URBAN PROJECTS														
VARIOUS CHATHAM DURHAM ORANGE		U-4727	DURHAM-CHAPEL HILL-CARRBORO URBAN AREA PLANNING (DCHC) ALLOCATION AND UNIFIED WORK PROGRAM.	16238	7522	STPDA	C	2504	C	945	C	664	C	684
						O	C	626	C	236	C	166	C	171
														C 704
														C 725
														C 747
														C 187
IN PROGRESS														
VARIOUS CHATHAM DURHAM ORANGE		U-5023	DURHAM-CHAPEL HILL-CARRBORO (DCHC) DA FUNDS - RESERVED FOR FUTURE PROGRAMMING.	3576		STPDA								C 3576

* INDICATES INTRASTATE PROJECT

COUNTY:		ORANGE	TOTAL PROJ COST (THOU)		PRIOR YEARS COST (THOU)	FUNDING SOURCE	TYPE OF WORK / ESTIMATED COST IN THOUSANDS / PROJECT BREAK						FISCAL YEARS					"UNFUNDED" FUTURE YEARS	
ROUTE/CITY COUNTY	ID NUMBER	LOCATION / DESCRIPTION (LENGTH)					"DELIVERABLE STIP"						"DEVELOPMENTAL STIP"					"UNFUNDED" FUTURE YEARS	
							FY 2009	FY 2010	FY 2011				FY 2012	FY 2013	FY 2014	FY 2015			
URBAN PROJECTS																			
CARRBORO ORANGE	U-2803	SR 1919 (SMITH LEVEL ROAD), ROCK HAVEN ROAD TO BRIDGE NO. 88. WIDEN TO MULTI-LANES. (0.6 MILE)	5871	471	S					R	600								
					S							C	4800						
PLANNING/DESIGN IN PROGRESS																			
CHAPEL HILL CARRBORO ORANGE	U-2909	SR 1780 (ESTES DRIVE), SR 1772 (GREENSBORO STREET) TO NC 86. WIDEN TO MULTI-LANES. (1.7 MILES)	7600	1000	STP													R 1600	
					STP													C 5000	
CARRBORO CHAPEL HILL ORANGE	U-2805	SR 1777 (HOMESTEAD ROAD), SR 1834 (HIGH SCHOOL ROAD) TO NC 86. WIDEN TO MULTI-LANES. (1.4 MILES)	10600	300	STP													R 4000	
					STP													C 6300	
CHAPEL HILL ORANGE	U-0624	NC 86 (SOUTH COLUMBIA STREET), SR 1906 PUREFOY ROAD) TO SR 1902 (MANNING DRIVE). CORRIDOR UPGRADE TO INCLUDE BICYCLE LANES. (0.7 MILE)	6660	3010	STP	C	3650												
RIGHT OF WAY IN PROGRESS																			
CHAPEL HILL DURHAM ORANGE	U-4704	CHAPEL HILL-CARRBORO COMPUTERIZED TRAFFIC SIGNAL SYSTEM.	5000		STP	C	4550												
					C	C	450												
PLANNING/DESIGN IN PROGRESS																			
CHAPEL HILL ORANGE	U-4008	US 15-501/ERWIN ROAD. INTERSECTION IMPROVEMENT.	6220	6220															
STRATEGIC HIGHWAY CORRIDOR																			
UNDER CONSTRUCTION																			
DURHAM CHAPEL HILL DURHAM ORANGE	U-2807	US 15-501, SR 1010 (FRANKLIN STREET) IN CHAPEL HILL TO US 15-501 BYPASS IN DURHAM. MAJOR CORRIDOR UPGRADE. (3.8 MILES)	124653	1653	STP													R 25000	
					STP													C 98000	
STRATEGIC HIGHWAY CORRIDOR																			

* INDICATES INTRASTATE PROJECT

COUNTY:		ORANGE	TYPE OF WORK / ESTIMATED COST IN THOUSANDS / PROJECT BREAK												
ROUTE/CITY		ID NUMBER	LOCATION / DESCRIPTION (LENGTH)	TOTAL PROJ COST (THOU)	PRIOR YEARS COST (THOU)	FUNDING SOURCE	"DELIVERABLE STIP"			FISCAL YEARS				"UNFUNDED" FUTURE YEARS	
COUNTY							FY 2009	FY 2010	FY 2011	FY 2012	FY 2013	FY 2014	FY 2015		
URBAN PROJECTS															
CHapel Hill ORANGE	U-3306	SR 1733 (WEAVER DAIRY ROAD), NC 86 TO SR 1734 (ERWIN ROAD). CORRIDOR UPGRADE, PART ON NEW LOCATION. (2.8 MILES)	15995	4925	STP	M	270								
					STP			C	5400		C	5400			
RIGHT OF WAY IN PROGRESS															
CHapel Hill ORANGE	U-4449	REAL-TIME TRANSPORTATION INFORMATION SYSTEM.	1248	1248											
IN PROGRESS															
HILLSBOROUGH ORANGE	U-3436	SR 1148 (ENO MOUNTAIN ROAD) AND SR 1192 (MAYO STREET) AT SR 1006 (ORANGE GROVE ROAD). REALIGN INTERSECTION AND MAKE SAFETY IMPROVEMENTS.	2350		STP									R	600
					STP									C	1750
HILLSBOROUGH ORANGE	U-3808	ELIZABETH BRADY ROAD EXTENSION, SOUTH OF US 70 BUSINESS TO NORTH OF US 70 BYPASS AT SR 1002 (ST. MARY'S ROAD). MULTI-LANES WITH A NEW CROSSING OF ENO RIVER. (1.4 MILES)	33994	400	STP			R	2995						
					STP					M	599				
					STP							C	10000	C	10000
PLANNING/DESIGN IN PROGRESS															
US 70 BYPASS ORANGE	B-4962	ENO RIVER. REPLACE BRIDGE NO. 46	6200		FA							R	500		
					FA									C	2850
SR 1002 ORANGE	B-4216	STROUDS CREEK. REPLACE BRIDGE NO. 66	1125	150	FA	R	100								
					FA			C	875						
SR 1561 ORANGE	B-4592	ENO RIVER. REPLACE BRIDGE NO. 64	1880	280	NFA	C	1600								
RIGHT OF WAY IN PROGRESS															
SR 1730 ORANGE	B-4218	NEW HOPE CREEK. REPLACE BRIDGE NO. 108	1008	1008											
UNDER CONSTRUCTION															

* INDICATES INTRASTATE PROJECT

COUNTY:		ORANGE	TOTAL PROJ COST (THOU)		PRIOR YEARS COST (THOU)	FUNDING SOURCE	TYPE OF WORK / ESTIMATED COST IN THOUSANDS / PROJECT BREAK			FISCAL YEARS					"UNFUNDED" FUTURE YEARS	
ROUTE/CITY COUNTY	ID NUMBER	LOCATION / DESCRIPTION (LENGTH)					"DELIVERABLE STIP"			"DEVELOPMENTAL STIP"						
							FY 2009	FY 2010	FY 2011	FY 2012	FY 2013	FY 2014	FY 2015			
MITIGATION PROJECTS																
VARIOUS	EE-4907	ECOSYSTEM ENHANCEMENT PROGRAM FOR DIVISION 7 PROJECT MITIGATION.	7221	7221												
ALAMANCE																
CASWELL																
GUILFORD																
ORANGE																
ROCKINGHAM																
IN PROGRESS																
BICYCLE AND PEDESTRIAN PROJECTS																
VARIOUS	EB-5108	SR 1112 (DAIRYLAND ROAD), SR 1111 UNION (CHAPEL GROVE ROAD) TO SR 1006 (ORANGE GROVE ROAD). ADD WIDE PAVED SHOULDERS.														
ORANGE																
SCHEDULED FOR FEASIBILITY STUDY																
CARRBORO	EB-5021	SR 1780 (ESTES DRIVE), SR 1772 (GREENSBORO STREET) TO SR 1843 (SEAWELL SCHOOL ROAD). ADD PAVED SHOULDERS TO ACCOMMODATE BICYCLES. (0.94 MILE)	480	480												
CHAPEL HILL																
ORANGE																
DIVISION PROJECT - UNDER CONSTRUCTION																
CARRBORO	U-3100B	SR 1107 (OLD FAYETTEVILLE ROAD), NC 54 TO SR 1106 (STROUD LANE). PROVIDE BICYCLE AND PEDESTRIAN FACILITIES AND TRANSIT ACCOMMODATIONS. (0.5 MILE)	1800													
ORANGE																
PROJECT U-3100A COMPLETE - PLANNING/DESIGN IN PROGRESS																
CHAPEL HILL	EB-4710	SEAWELL SCHOOL ROAD BICYCLE IMPROVEMENTS, HOMESTEAD ROAD TO ESTES DRIVE (1.9 MILES)	2000													
ORANGE																
DURHAM	EB-4707	SR 2220 (OLD CHAPEL HILL ROAD)- SR 1838 (OLD DURHAM ROAD), SR 1116 (GARRETT ROAD) IN DURHAM COUNTY TO US 15-501 IN ORANGE COUNTY. BICYCLE IMPROVEMENTS. (2.7 MILES)	3828													
CHAPEL HILL																
DURHAM																
ORANGE																

* INDICATES INTRASTATE PROJECT

COUNTY:		ORANGE	TOTAL PRIOR		TYPE OF WORK / ESTIMATED COST IN THOUSANDS / PROJECT BREAK									
			PROJ	YEARS	FISCAL YEARS									
ROUTE/CITY	ID	LOCATION / DESCRIPTION	COST	COST	FUNDING	"DELIVERABLE STIP"			"DEVELOPMENTAL STIP"				"UNFUNDED"	
COUNTY	NUMBER	(LENGTH)	(THOU)	(THOU)	SOURCE	FY 2009	FY 2010	FY 2011	FY 2012	FY 2013	FY 2014	FY 2015	FUTURE YEARS	
BICYCLE AND PEDESTRIAN PROJECTS														
CHAPEL HILL	EB-5110	BOLIN CREEK GREENWAY, NC 86												
ORANGE		(MARTIN LUTHER KING, JR. BOULEVARD TO UMSTEAD PARK.												
SCHEDULED FOR FEASIBILITY STUDY.														
COUNTYWIDE	EB-3606	BICYCLE ROUTE MAPPING AND	50	50										
ORANGE		SIGNING.												
IN PROGRESS														
SR 1006	EB-4980	CONSTRUCT PEDESTRIAN BRIDGE												
ORANGE GROVE		OVER I-40.												
ROAD														
ORANGE														
STRATEGIC HIGHWAY CORRIDOR														
CONGESTION MITIGATION PROJECTS														
CHAPEL HILL	C-5104	PURCHASE TWO (2) HYBRID ELECTRIC	2052			CMAQ	A	1360						
DURHAM		BUSES AND PROVIDE PORTION OF				C	A	340						
ORANGE		OPERATING EXPENSE FOR THREE YEARS.				CMAQ	O	91	O	94	O	97		
						C	O	23	O	23	O	24		
SCHEDULED FOR FEASIBILITY STUDY														
TRIANGLE J	C-4924	TRIANGLE J COUNCIL OF GOVERNMENTS	300	300		A DEVELOP FLEXIBLE WORK SCHEDULES FOR EMPLOYEES IN CAPITAL AREA MPO (CAMPO) - IN PROGRESS.								
COUNCIL OF		(COG). DEVELOP A FLEXIBLE WORK				B DEVELOP FLEXIBLE WORK SCHEDULES FOR EMPLOYEES IN DURHAM-CHAPEL HILL-CARRBORO (DCHC) - IN PROGRESS.								
GOVERNMENTS		SCHEDULE FOR EMPLOYEES AND												
DURHAM		ORGANIZATIONS IN TRIANGLE OZONE												
ORANGE		NON-ATTAINMENT AREA FOR THREE												
WAKE		YEARS.												
IN PROGRESS														
TRIANGLE J	C-5102	TRIANGLE TRANSPORTATION DEMAND	3243			CMAQ	N	340	A	N	382	A	N	343
COUNCIL OF		MANAGEMENT PROGRAM SERVICES FOR				O	N	85	A	N	96	A	N	86
GOVERNMENTS		EMPLOYERS AND ORGANIZATIONS IN				CMAQ	N	275	B	N	304	B	N	279
CHATHAM		THE TRIANGLE OZONE NON-ATTAINMENT				O	N	69	B	N	76	B	N	70
DURHAM		REGION. MARKETING AND OUTREACH.				A CAPITAL AREA MPO PARTICIPATION.								
FRANKLIN						B DURHAM-CHAPEL HILL-CARRBORO MPO PARTICIPATION.								
GRANVILLE														
HARNETT														
JOHNSTON														
ORANGE														

* INDICATES INTRASTATE PROJECT

COUNTY:		ORANGE		TYPE OF WORK / ESTIMATED COST IN THOUSANDS / PROJECT BREAK																
ROUTE/CITY		ID		LOCATION / DESCRIPTION		TOTAL PROJ COST		PRIOR YEARS COST		FUNDING		"DELIVERABLE STIP"			FISCAL YEARS				"UNFUNDED"	
COUNTY		NUMBER		(LENGTH)		(THOU)	(THOU)	SOURCE		FY 2009	FY 2010	FY 2011				FY 2012	FY 2013	FY 2014	FY 2015	FUTURE YEARS
CONGESTION MITIGATION PROJECTS																				
COUNTYWIDE		C-4932A		CONSTRUCT A 125 SPACE PARK AND		275	29	CMAQ	O	41	O	41	O	41						
HILLSBOROUGH				RIDE LOT. SECTION A: DURHAM-CHAPEL				L	O	41	O	41	O	41						
ORANGE				HILL-CARRBORO (DCHC) MPO TO PARTICIPATE IN CONSTRUCTION AND OPERATING ASSISTANCE FOR THREE YEARS FOR A NEW TRANSIT SERVICE.																
UNDER CONSTRUCTION																				
COUNTYWIDE		C-4932B		CONSTRUCT A 125 SPACE PARK AND		459	111	CMAQ	O	58	O	58	O	58						
HILLSBOROUGH				RIDE LOT. SECTION B: TRIANGLE				L	O	58	O	58	O	58						
ORANGE				AREA (TARPO) RPO TO PARTICIPATE IN CONSTRUCTION AND OPERATING ASSISTANCE FOR THREE YEARS FOR A NEW TRANSIT SERVICE.																
UNDER CONSTRUCTION																				
ENHANCEMENT PROJECTS																				
SR 1002		E-4779		ACQUIRE SCENIC CONSERVATION		194	194													
ST. MARY'S ROAD				EASEMENTS AT SELECTED LOCATIONS.																
ORANGE																				
IN PROGRESS																				
ENHANCEMENT PROJECTS (LOCAL PROJECTS)																				
VARIOUS		U-4726		DCHC URBAN AREA BICYCLE AND		7419	154	STPDA	C	849	C	2716	C	2133		C	47	C	67	
CHATHAM				PEDESTRIAN ALLOCATION.				O	C	212	C	679	C	533		C	12	C	17	
DURHAM																				
ORANGE																				
PLANNING, DESIGN, RIGHT OF WAY AND CONSTRUCTION BY OTHERS - IN PROGRESS																				
CARRBORO		EL-4995		DRY CREEK GREENWAY.		700	700													
CHAPEL HILL																				
ORANGE																				
UNDER CONSTRUCTION - PLANNING, DESIGN, RIGHT OF WAY AND CONSTRUCTION BY OTHERS																				
CARRBORO		EL-4828		MORGAN CREEK GREENWAY (WEST).		40	40													
ORANGE				SMITH LEVEL ROAD TO UNIVERSITY LAKE. CONSTRUCT GREENWAY.																
PLANNING, DESIGN, RIGHT OF WAY AND CONSTRUCTION BY OTHERS - IN PROGRESS																				

* INDICATES INTRASTATE PROJECT

COUNTY:		ORANGE		TOTAL PROJ COST (THOU)		PRIOR YEARS COST (THOU)		TYPE OF WORK / ESTIMATED COST IN THOUSANDS / PROJECT BREAK			FISCAL YEARS						
ROUTE/CITY:		ID		LOCATION / DESCRIPTION		FUNDING		"DELIVERABLE STIP"			"DEVELOPMENTAL STIP"					"UNFUNDED"	
COUNTY		NUMBER		(LENGTH)		SOURCE		FY 2009	FY 2010	FY 2011	FY 2012	FY 2013	FY 2014	FY 2015		FUTURE YEARS	
PASSENGER RAIL PROJECTS																	
CARRBORO		Z-4007B		SR 1927 (BREWER ROAD) IN CARRBORO	95		95										
ORANGE				AT NORFOLK SOUTHERN RAILWAY													
				CROSSING 735 179M. SAFETY													
				IMPROVEMENTS.													
FUNDED - CONSTRUCTION NOT AUTHORIZED																	
PUBLIC TRANSPORTATION PROJECTS																	
TRIANGLE TRANSIT	TA-4818			REPLACEMENT BUSES.	14620	FED	CP	4624			CP	4080					
AUTHORITY				17 - FY 2009		L	CP	578			CP	510					
DURHAM				15 - FY 2011		STAT	CP	578			CP	510					
ORANGE				11 - FY 2012													
WAKE																	
UNFUNDED PROJECT																	
TRIANGLE TRANSIT	TA-4992			VANPOOL FLEET EXPANSION.	890	FEDU	CP	712									
AUTHORITY						L	CP	178									
DURHAM																	
ORANGE																	
WAKE																	
UNFUNDED PROJECT																	
TRIANGLE TRANSIT	TA-4993			PARATRANSIT FLEET EXPANSION.	67	FEDU	CP	53									
AUTHORITY						L	CP	7									
DURHAM						STAT	CP	7									
ORANGE																	
WAKE																	
UNFUNDED PROJECT																	
TRIANGLE TRANSIT	TA-4994			PARATRANSIT FLEET REPLACEMENT.	32	FEDU	CP	26									
AUTHORITY						L	CP	3									
DURHAM						STAT	CP	3									
ORANGE																	
WAKE																	
UNFUNDED PROJECT																	

* INDICATES INTRASTATE PROJECT

COUNTY:		ORANGE		TYPE OF WORK / ESTIMATED COST IN THOUSANDS / PROJECT BREAK										
				TOTAL PROJ YEARS		FUNDING			FISCAL YEARS					
ROUTE/CITY	ID	LOCATION / DESCRIPTION	COST	COST	SOURCE	"DELIVERABLE STIP"			"DEVELOPMENTAL STIP"			"UNFUNDED"		
COUNTY	NUMBER	(LENGTH)	(THOU)	(THOU)		FY 2009	FY 2010	FY 2011	FY 2012	FY 2013	FY 2014	FY 2015	FUTURE YEARS	
PUBLIC TRANSPORTATION PROJECTS														
TRIANGLE TRANSIT	TE-4903	ALTERNATIVES ANALYSIS FOR MAJOR	2000		L	CP	500	CP	500					
AUTHORITY		TRANSIT CORRIDOR PROJECT.			STAT	CP	500	CP	500					
DURHAM														
ORANGE														
WAKE														
UNFUNDED PROJECT														
TRIANGLE TRANSIT	TE-4706B	FIXED GUIDEWAY PROJECT FOR US 15-501	2749		FED							CP	1649	
AUTHORITY		PRELIMINARY ENGINEERING AND DESIGN.			L							CP	550	
DURHAM					STAT							CP	550	
ORANGE														
UNFUNDED PROJECT														
TRIANGLE TRANSIT	TG-4821	PREVENTIVE MAINTENANCE AND	7000		FUZ	CP	800	CP	800	CP	800	CP	800	
AUTHORITY		ROUTINE CAPITAL ITEMS - SPARE			L	CP	200	CP	200	CP	200	CP	200	
DURHAM		PARTS; OFFICE AND SHOP EQUIPMENT,												
ORANGE		PASSENGER AMENITIES, SERVICE												
WAKE		VEHICLE, ETC.												
UNFUNDED PROJECT														
TRIANGLE TRANSIT	TP-4732	PLANNING ASSISTANCE---UPWP.	7000		FUZ	PL	800	PL	800	PL	800	PL	800	
AUTHORITY		TOTAL PROJECT COST SHOWN.			L	PL	100	PL	100	PL	100	PL	100	
DURHAM					STAT	PL	100	PL	100	PL	100	PL	100	
ORANGE														
WAKE														
UNFUNDED PROJECT														
TRIANGLE TRANSIT	TT-4911	ITS PROJECT - REAL TIME PASSENGER	700		FED			CP	560					
AUTHORITY		INFORMATION PROJECT.			L			CP	140					
DURHAM														
ORANGE														
WAKE														
UNFUNDED PROJECT														

* INDICATES INTRASTATE PROJECT

COUNTY:		ORANGE		TOTAL PRIOR		TYPE OF WORK / ESTIMATED COST IN THOUSANDS / PROJECT BREAK									
ROUTE/CITY		ID		LOCATION / DESCRIPTION		PROJ COST		YEARS COST		FUNDING		FISCAL YEARS			
COUNTY		NUMBER		(LENGTH)		(THOU)		(THOU)		SOURCE		FUTURE YEARS			

* INDICATES INTRASTATE PROJECT

* INDICATES INTRASTATE PROJECT

* INDICATES INTRASTATE PROJECT

COUNTY:		ROCKINGHAM		TOTAL PROJ COST (THOU)		PRIOR YEARS COST (THOU)		FUNDING SOURCE		TYPE OF WORK / ESTIMATED COST IN THOUSANDS / PROJECT BREAK				FISCAL YEARS				"UNFUNDED" FUTURE YEARS	
ROUTE/CITY COUNTY		ID NUMBER	LOCATION / DESCRIPTION (LENGTH)							"DELIVERABLE STIP"			"DEVELOPMENTAL STIP"						
										FY 2009	FY 2010	FY 2011	FY 2012	FY 2013	FY 2014	FY 2015	FUTURE YEARS		
RURAL PROJECTS																			
NC 65-87 ROCKINGHAM		R-3414	WEST OF SR 2371 (OLD COUNTY HOME ROAD) AT WENTWORTH TO US 158-29 BUSINESS (FREEWAY DRIVE) IN REIDSVILLE. UPGRADE EXISTING ROADWAY. (5.5 MILES)	24700				STP										R 6200	
								STP										C 18500	
NC 87 ALAMANCE CASWELL ROCKINGHAM		R-2560	SR 1547 IN ALAMANCE COUNTY TO US 29 IN REIDSVILLE. WIDEN TO MULTI-LANES. (19.1 MILES)	82733	3733			STP										R 4400 A	
								STP										C 18900 A	
								STP										R 3500 B	
								STP										C 16200 B	
								STP										R 3500 C	
								STP										C 15200 C	
								STP										R 3100 DA	
								STP										C 14200 DA	
A SR 1547 (PITT ROAD-ROUTH ROAD) TO SR 1575 (ED PATTERSON ROAD) IN ALAMANCE COUNTY.																			
B SR 1575 (ED PATTERSON ROAD) IN ALAMANCE COUNTY TO SR 1159 (PARKDALE ROAD) IN CASWELL COUNTY.																			
C SR 1159 (PARKDALE ROAD) IN CASWELL COUNTY TO NC 150 EAST OF WILLIAMSBURG IN ROCKINGHAM COUNTY.																			
DA NC 150 EAST OF WILLIAMSBURG TO SR 2594 (HOLLIDAY LOOP ROAD).																			
DB SR 2598 (COOK FLORIST ROAD)-SR 2594 (HOLIDAY LOOP ROAD) TO US 29 IN REIDSVILLE - COMPLETE.																			
STRATEGIC HIGHWAY CORRIDOR																			
MAYODAN ROCKINGHAM		R-5015	US 220-311/ NC 135 INTERCHANGE. WIDEN BRIDGE ON US 311/NC 135 OVER US 220 AND UPGRADE INTERCHANGE.	28000				NHS										R 1000	
								NHS										C 27000	
URBAN PROJECTS																			
REIDSVILLE ROCKINGHAM		U-3326A	US 29 BUSINESS (FREEWAY DRIVE), SOUTH SCALES STREET TO SR 2686 (RICHARDSON DRIVE). WIDEN TO MULTI-LANES. (1.8 MILES)	24025	325			HP	R	4500									
								STP			M	200							
								STP					C	4750					
PLANNING/DESIGN IN PROGRESS - PROJECT TO BE LET WITH U-3326B																			
REIDSVILLE ROCKINGHAM		U-3326B*	US 29 BUSINESS (FREEWAY DRIVE), SR 2686 (RICHARDSON DRIVE) TO NC 14. WIDEN TO MULTI-LANES. (3.8 MILES)	50803	300			HP	R	4100									
								STP	R	5400									
								STP			M	1003							
								STP					C	10000					
PLANNING/DESIGN IN PROGRESS - PROJECT TO BE LET WITH U-3326A																			

* INDICATES INTRASTATE PROJECT

COUNTY:		ROCKINGHAM		TOTAL PROJ COST (THOU)		PRIOR YEARS COST (THOU)		FUNDING SOURCE		TYPE OF WORK / ESTIMATED COST IN THOUSANDS / PROJECT BREAK			FISCAL YEARS				FUTURE YEARS	
ROUTE/CITY COUNTY	ID NUMBER	LOCATION / DESCRIPTION (LENGTH)								"DELIVERABLE STIP"			"DEVELOPMENTAL STIP"				"UNFUNDED"	
										FY 2009	FY 2010	FY 2011	FY 2012	FY 2013	FY 2014	FY 2015	FUTURE YEARS	
FEDERAL BRIDGE PROJECTS																		
US 220 ROCKINGHAM	B-4621	US 220 BUSINESS. REPLACE BRIDGE NO. 150	6375	300	FA								R	550				
					FA									C	5525			
STRATEGIC HIGHWAY CORRIDOR																		
US 311 ROCKINGHAM	B-4252	BIG BEAVER ISLAND CREEK. REPLACE BRIDGE NO. 95. LITTLE BEAVER ISLAND CREEK. REPLACE BRIDGE NO. 67	6644	6644														
UNDER CONSTRUCTION																		
NC 65 ROCKINGHAM	B-4622	ROCK HOUSE CREEK. REPLACE BRIDGE NO. 54	3485	900	FA	R	500											
					FA	U	27											
					FA	M	108											
					FA			C	1950									
SR 1001 ROCKINGHAM	B-3899	TROUBLESOME CREEK. REPLACE BRIDGE NO. 21	1597	1597														
UNDER CONSTRUCTION																		
SR 1002 ROCKINGHAM	B-4802	HAW RIVER. REPLACE BRIDGE NO. 18	1204		NFA												R	110
					NFA												M	19
					NFA												C	1075
SR 1128 ROCKINGHAM	B-4623	HOGANS CREEK. REPLACE BRIDGE NO. 47	1555	70	NFA										R	135		
					NFA											C	1350	
SR 1138 ROCKINGHAM	B-3694	BELEWS LAKE SPILLWAY. REPLACE BRIDGE NO. 55	2350	2350														
UNDER CONSTRUCTION																		
SR 1165 ROCKINGHAM	B-4965	CREEK. REPLACE BRIDGE NO. 249	1840		NFA									R	165			
					NFA										C	1675		
SR 1354 ROCKINGHAM	B-5163	BUFFALO CREEK. REPLACE BRIDGE NO. 160	1150		NFA										R	100		
					NFA											C	1050	

* INDICATES INTRASTATE PROJECT

COUNTY:		ROCKINGHAM		TOTAL PROJ COST (THOU)		PRIOR YEARS COST (THOU)		FUNDING SOURCE		TYPE OF WORK / ESTIMATED COST IN THOUSANDS / PROJECT BREAK			FISCAL YEARS				FUTURE YEARS	
ROUTE/CITY COUNTY		ID NUMBER	LOCATION / DESCRIPTION (LENGTH)	TOTAL PROJ COST (THOU)		PRIOR YEARS COST (THOU)		FUNDING SOURCE		"DELIVERABLE STIP"			"DEVELOPMENTAL STIP"				"UNFUNDED"	
										FY 2009	FY 2010	FY 2011	FY 2012	FY 2013	FY 2014	FY 2015	FUTURE YEARS	
FEDERAL BRIDGE PROJECTS																		
SR 2409 ROCKINGHAM		B-4806	CREEK. REPLACE BRIDGE NO. 3	855				NFA						R	80			
								NFA							C	775		
SR 2426 ROCKINGHAM		B-4807	HAW RIVER. REPLACE BRIDGE NO. 6	1946				NFA						R	175			
								NFA						M	21			
								NFA							C	1750		
SR 2600 ROCKINGHAM		B-4964	SOUTHERN RAILROAD. REPLACE BRIDGE NO. 85	2225				NFA						R	200			
								NFA							C	2025		
SR 2627 ROCKINGHAM		B-4254	ROSE CREEK. REPLACE BRIDGE NO. 89	914	914													
UNDER CONSTRUCTION																		
SR 2670 ROCKINGHAM		B-5154	US 29 BUSINESS, US 158. REPLACE BRIDGE NO. 56	2725				NFA							R	250		
								NFA								C	1238	
																C	1237	
SR 3003 ROCKINGHAM		B-3509	SMITH RIVER. REPLACE BRIDGE NO. 75	7667	7667													
UNDER CONSTRUCTION																		
MITIGATION PROJECTS																		
VARIOUS ALAMANCE CASWELL GUILFORD ORANGE ROCKINGHAM		EE-4907	ECOSYSTEM ENHANCEMENT PROGRAM FOR DIVISION 7 PROJECT MITIGATION.	7221	7221													
IN PROGRESS																		

* INDICATES INTRASTATE PROJECT

COUNTY:		TYPE OF WORK / ESTIMATED COST IN THOUSANDS / PROJECT BREAK															
COUNTY:		ROCKINGHAM		TOTAL PROJ COST (THOU)		PRIOR YEARS COST (THOU)		FUNDING SOURCE		FISCAL YEARS							
ROUTE/CITY	ID	LOCATION / DESCRIPTION								"DELIVERABLE STIP"		"DEVELOPMENTAL STIP"		"UNFUNDED"			
COUNTY	NUMBER	(LENGTH)								FY 2009	FY 2010	FY 2011	FY 2012	FY 2013	FY 2014	FY 2015	FUTURE YEARS
PUBLIC TRANSPORTATION PROJECTS																	
COUNTYWIDE	TL-4978	PROVIDE OPERATING ASSISTANCE	462	EDTAP	O	66	O	66	O	66	O	66	O	66	O	66	
ROCKINGHAM		FOR ADDITIONAL TRANSPORTATION SERVICES TO THE ELDERLY AND DISABLED.															
COUNTYWIDE	TR-4978	PROVIDE MAINTENANCE ASSISTANCE	413	RGP	O	59	O	59	O	59	O	59	O	59	O	59	
ROCKINGHAM		FOR COMMUNITY TRANSPORTATION SYSTEMS TO SERVE THE RURAL GENERAL PUBLIC.															

* INDICATES INTRASTATE PROJECT



Division 8

Chatham
Hoke
Lee
Montgomery
Moore
Randolph
Richmond
Scotland

COUNTY:		CHATHAM	TOTAL PROJ COST (THOU)		PRIOR YEARS COST (THOU)	FUNDING SOURCE	TYPE OF WORK / ESTIMATED COST IN THOUSANDS / PROJECT BREAK						FISCAL YEARS						
ROUTE/CITY COUNTY		ID NUMBER	LOCATION / DESCRIPTION (LENGTH)				"DELIVERABLE STIP"			"DEVELOPMENTAL STIP"			"UNFUNDED"						
							FY 2009	FY 2010	FY 2011	FY 2012	FY 2013	FY 2014	FY 2015	FUTURE YEARS					
RURAL PROJECTS																			
US 15-501 CHATHAM		R-2628	PITTSBORO, NC 87 TO US 64. TWO LANES ON MULTI-LANE RIGHT OF WAY, NEW LOCATION. (5.3 MILES)	34800	1500	STP									R	4800			
						STP									C	28500			
STRATEGIC HIGHWAY CORRIDOR																			
US 421 CHATHAM		R-2610*	FOUR LANES AT GULF TO THE SILER CITY BYPASS. WIDEN TO MULTI-LANES. (12.5 MILES)	37958	37958	A SOUTH OF SR 1007 (PLANK ROAD) TO NORTH OF SR 1010 (GOLDSTON-PITTSBORO ROAD) - UNDER CONSTRUCTION (OPEN TO TRAFFIC). B NORTH OF SR 1010 (GOLDSTON-PITTSBORO ROAD) TO MULTILANES SOUTH OF SILER CITY - UNDER CONSTRUCTION (OPEN TO TRAFFIC).													
STRATEGIC HIGHWAY CORRIDOR																			
NC 87 CHATHAM		R-4754	NC 902 NORTH TO THE ALAMANCE COUNTY LINE. WIDEN AND REPLACE BRIDGE NO. 61. (11 MILES)			PROGRAMMED FOR PLANNING AND ENVIRONMENTAL STUDY ONLY													
NEW ROUTE CHATHAM		R-3325	SR 1100 (AIRPORT ROAD), SR 1181 (GILLIAND ROAD) TO SR 1107 (WEST THIRD STREET), AND SR 1362 (PINEY GROVE CHURCH ROAD), SR 1006 (OLD US 421) TO US 421 - WIDENING OF EXISTING ROADWAY. SR 1107 (WEST THIRD STREET) TO SR 1006 (OLD US 421) - TWO LANES ON NEW LOCATION. (5.5 MILES)	15354	554	STP									R	1100			
						S									R	600			
						STP									C	9300			
						S									C	3800			
PROGRAMMED FOR PLANNING AND ENVIRONMENTAL STUDY ONLY																			
NEW ROUTE CHATHAM		R-3617	SILER CITY INNER LOOP, SR 2113 (SOUTH CHATHAM AVENUE) AT COLLEGE STREET TO CROSS SCHOOL ROAD (1.1 MILES) AND FROM SUNRISE PLACE TO US 64 (EAST ELEVENTH STREET) (0.4 MILES). TWO LANES ON MULTI-LANE RIGHT OF WAY, NEW LOCATION. (2.3 MILES)	8100		STP									R	2500			
						STP									C	5600			

* INDICATES INTRASTATE PROJECT

COUNTY:		CHATHAM	TOTAL PROJ COST (THOU)		PRIOR YEARS COST (THOU)	FUNDING SOURCE	"DELIVERABLE STIP"			FISCAL YEARS					"UNFUNDED" FUTURE YEARS					
ROUTE/CITY COUNTY	ID NUMBER	LOCATION / DESCRIPTION (LENGTH)					FY 2009	FY 2010	FY 2011	FY 2012	FY 2013	FY 2014	FY 2015							
RURAL PROJECTS																				
US 1, US 64, US 74, US 220, US 311, US 401 US 421, NC 49, AND NC 87 CHATHAM HOKE LEE MOORE RANDOLPH RICHMOND SCOTLAND	R-4425	NATIONAL HIGHWAY SYSTEM GUARD-RAIL REHABILITATION. UPGRADE SUB-STANDARD GUARDRAIL, END TREATMENTS AND BRIDGE ANCHOR UNITS.	1610	1610																
STRATEGIC HIGHWAY CORRIDOR																				
UNDER CONSTRUCTION																				
URBAN PROJECTS																				
VARIOUS CHATHAM DURHAM ORANGE	U-5023	DURHAM-CHAPEL HILL-CARRBORO (DCHC) DA FUNDS - RESERVED FOR FUTURE PROGRAMMING.	3576		STPDA					C	3576									
VARIOUS CHATHAM DURHAM ORANGE	U-4727	DURHAM-CHAPEL HILL-CARRBORO URBAN AREA PLANNING (DCHC) ALLOCATION AND UNIFIED WORK PROGRAM.	16238	7522	STPDA	C	2504	C	945	C	664	C	684	C	704	C	725	C	747	
					O	C	626	C	236	C	166	C	171	C	176	C	181	C	187	
IN PROGRESS																				
FEDERAL BRIDGE PROJECTS																				
US 15-501- NC 87 CHATHAM LEE	B-4968	DEEP RIVER. REPLACE BRIDGE NO. 10	12225		FA														R	1100
					FA														C	11125
STRATEGIC HIGHWAY CORRIDOR																				

* INDICATES INTRASTATE PROJECT

* INDICATES INTRASTATE PROJECT

COUNTY:		CHATHAM	TOTAL PROJ COST		PRIOR YEARS COST	TYPE OF WORK / ESTIMATED COST IN THOUSANDS / PROJECT BREAK											
ROUTE/CITY		ID	LOCATION / DESCRIPTION	PROJ COST	YEARS COST	"DELIVERABLE STIP"						FISCAL YEARS				"UNFUNDED"	
COUNTY		NUMBER	(LENGTH)	(THOU)	(THOU)	FUNDING SOURCE	FY 2009	FY 2010	FY 2011	FY 2012	FY 2013	FY 2014	FY 2015	FUTURE YEARS			
ENHANCEMENT PROJECTS (LOCAL PROJECTS)																	
VARIOUS	U-4726	DCHC URBAN AREA BICYCLE AND	7419	154	STPDA	C	849	C	2716	C	2133	C	47	C	67		
CHATHAM		PEDESTRIAN ALLOCATION.			O	C	212	C	679	C	533	C	12	C	17		
DURHAM																	
ORANGE																	
PLANNING, DESIGN, RIGHT OF WAY AND CONSTRUCTION BY OTHERS - IN PROGRESS																	
HAZARD ELIMINATION PROJECTS																	
NC 751	SF-4908I	INTERSECTION WITH SR 1731 (O'KELLY	156	156													
CHATHAM		CHURCH ROAD). INSTALL TRAFFIC															
		SIGNAL AND LEFT TURN LANE.															
IN PROGRESS																	
SR 1176 (OLD US 421)	SF-4908D	NC 902. INSTALL SIGNS AND STANDARD	23	23													
CHATHAM		OVERHEAD FLASHER.															
DIVISION PROJECT - UNDER CONSTRUCTION																	
PUBLIC TRANSPORTATION PROJECTS																	
COUNTYWIDE	TJ-4918	PROVIDE OPERATING ASSISTANCE	42		OAWF	O	6	O	6	O	6	O	6	O	6		
CHATHAM		TO COUNTIES AND COMMUNITY															
		TRANSPORTATION SYSTEMS TO															
		MEET WORK FIRST AND EMPLOYMENT															
		TRANSPORTATION NEEDS.															
COUNTYWIDE	TL-4918	PROVIDE OPERATING ASSISTANCE	350		EDTAP	O	50	O	50	O	50	O	50	O	50		
CHATHAM		FOR ADDITIONAL TRANSPORTATION															
		SERVICES TO THE ELDERLY AND															
		DISABLED.															
COUNTYWIDE	TR-4918	PROVIDE MAINTENANCE ASSISTANCE	315		RGP	O	45	O	45	O	45	O	45	O	45		
CHATHAM		FOR COMMUNITY TRANSPORTATION															
		SYSTEMS TO SERVE THE RURAL															
		GENERAL PUBLIC.															

* INDICATES INTRASTATE PROJECT

COUNTY:		HOKE		TOTAL PROJ COST (THOU)		PRIOR YEARS COST (THOU)		FUNDING SOURCE		TYPE OF WORK / ESTIMATED COST IN THOUSANDS / PROJECT BREAK			FISCAL YEARS				"UNFUNDED" FUTURE YEARS	
ROUTE/CITY COUNTY	ID NUMBER	LOCATION / DESCRIPTION (LENGTH)								"DELIVERABLE STIP"			"DEVELOPMENTAL STIP"				"UNFUNDED" FUTURE YEARS	
										FY 2009	FY 2010	FY 2011	FY 2012	FY 2013	FY 2014	FY 2015		
RURAL PROJECTS																		
US 401	R-3333	US 401 BUSINESS NORTH OF LAURINBURG	76250	1000	NHS													R 11150
HOKE		TO US 401 BUSINESS EAST OF RAEFORD.			NHS													C 64100
SCOTLAND		WIDEN TO MULTI-LANES. (20.7 MILES)																
STRATEGIC HIGHWAY CORRIDOR																		
NC 211	R-2592	US 15-501 IN ABERDEEN TO SR 1244 IN	69000		STP													R 10500
HOKE		RAEFORD. WIDEN TO MULTI-LANES. (15.8			STP													C 58500
MOORE		MILES)																
US 1, US 64,	R-4425	NATIONAL HIGHWAY SYSTEM GUARD-	1610	1610														
US 74, US 220,		RAIL REHABILITATION. UPGRADE																
US 311, US 401		SUB-STANDARD GUARDRAIL, END																
US 421, NC 49,		TREATMENTS AND BRIDGE ANCHOR																
AND NC 87		UNITS.																
CHATHAM																		
HOKE																		
LEE																		
MOORE																		
RANDOLPH																		
RICHMOND																		
SCOTLAND																		
STRATEGIC HIGHWAY CORRIDOR UNDER CONSTRUCTION																		
URBAN PROJECTS																		
RAEFORD	U-3816	PALMER STREET EXTENSION, NC 211	7781	7781														
HOKE		AT SR 1149 TO NC 20 AT SR 1403. TWO																
		LANES ON NEW LOCATION. (0.9 MILE)																
FEDERAL BRIDGE PROJECTS UNDER CONSTRUCTION																		
US 401	B-4273	LUMBER RIVER. REPLACE BRIDGE NO. 47	3860	300	FA													
HOKE					FA													
SCOTLAND					FA													
STRATEGIC HIGHWAY CORRIDOR																		

* INDICATES INTRASTATE PROJECT

COUNTY:		HOKE	TOTAL PROJ COST (THOU)		PRIOR YEARS COST (THOU)	FUNDING SOURCE	"DELIVERABLE STIP"			FISCAL YEARS					"UNFUNDED" FUTURE YEARS	
ROUTE/CITY	COUNTY	ID NUMBER	LOCATION / DESCRIPTION (LENGTH)				FY 2009	FY 2010	FY 2011	FY 2012	FY 2013	FY 2014	FY 2015			
FEDERAL BRIDGE PROJECTS																
NC 211	HOKE	B-5127	RAFT SWAMP, REPLACE BRIDGE NO. 4	1870		FA										
						FA										
SR 1203	HOKE	B-4967	LUMBER RIVER, REPLACE BRIDGE NO. 8	3354		NFA										
SR 1412	HOKE					NFA										
	SCOTLAND					NFA										
SR 1422	HOKE	B-4152	PUPPY CREEK, REPLACE BRIDGE NO. 53	1140	1140											
UNDER CONSTRUCTION																
SR 1432	HOKE	B-4550	ROCKFISH CREEK, REPLACE BRIDGE NO. 41 AND BRIDGE NO. 42	2406	150	NFA										
						NFA										
						NFA										
SR 1436	HOKE	B-5132	RAFT SWAMP, REPLACE BRIDGE NO. 37	1075		NFA										
						NFA										
MITIGATION PROJECTS																
VARIOUS	CHATHAM	EE-4908	ECOSYSTEM ENHANCEMENT PROGRAM FOR DIVISION 8 PROJECT MITIGATION.	8756	8756											
HOKE																
LEE																
MONTGOMERY																
MOORE																
RANDOLPH																
RICHMOND																
SCOTLAND																
HAZARD ELIMINATION PROJECTS																
US 401	HOKE	SF-4908K	INTERSECTION WITH SR 1409 (LAKE PARK ROAD) AND SR 1303 (SCULL ROAD) NEAR RAEFORD. CONSTRUCT A DIRECTIONAL CROSSOVER.	250	250											
STRATEGIC HIGHWAY CORRIDOR																
UNDER CONSTRUCTION																

* INDICATES INTRASTATE PROJECT

COUNTY:		HOKE	TYPE OF WORK / ESTIMATED COST IN THOUSANDS / PROJECT BREAK														
ROUTE/CITY		ID	LOCATION / DESCRIPTION (LENGTH)	TOTAL PROJ COST (THOU)	PRIOR YEARS COST (THOU)	FUNDING SOURCE	<u>"DELIVERABLE STIP"</u>			<u>"DEVELOPMENTAL STIP"</u>				<u>"UNFUNDED"</u>			
COUNTY	COUNTY						FY 2009	FY 2010	FY 2011	FY 2012	FY 2013	FY 2014	FY 2015	FUTURE YEARS			
PUBLIC TRANSPORTATION PROJECTS																	
COUNTYWISE	HOKE	TJ-4946	PROVIDE OPERATING ASSISTANCE TO COUNTIES AND COMMUNITY TRANSPORTATION SYSTEMS TO MEET WORK FIRST AND EMPLOYMENT TRANSPORTATION NEEDS.	42		OAWF	O	6	O	6	O	6	O	6			
COUNTYWISE	HOKE	TL-4946	PROVIDE OPERATING ASSISTANCE FOR ADDITIONAL TRANSPORTATION SERVICES TO THE ELDERLY AND DISABLED.	308		EDTAP	O	44	O	44	O	44	O	44	O	44	
COUNTYWISE	HOKE	TR-4946	PROVIDE MAINTENANCE ASSISTANCE FOR COMMUNITY TRANSPORTATION SYSTEMS TO SERVE THE RURAL GENERAL PUBLIC.	273		RGP	O	39	O	39	O	39	O	39	O	39	

* INDICATES INTRASTATE PROJECT

COUNTY:		LEE	TOTAL PRIOR		TYPE OF WORK / ESTIMATED COST IN THOUSANDS / PROJECT BREAK											
ROUTE/CITY		ID	LOCATION / DESCRIPTION (LENGTH)	PROJ COST (THOU)	YEARS COST (THOU)	FUNDING SOURCE	"DELIVERABLE STIP"			"DEVELOPMENTAL STIP"				"UNFUNDED"		
COUNTY:							NUMBER	THOU)	THOU)	THOU)	FY 2009	FY 2010	FY 2011	FY 2012	FY 2013	FY 2014
RURAL PROJECTS																
US 1-15-501		R-4742	US 1-15-501, SOUTH OF SR 1157	16600		NHS										R 2100
LEE			(HICKORY HOUSE (ROAD) TO SR 1333; SR 1303 (CENTER CHURCH ROAD), SR 1305 (HENLEY ROAD) TO US 1-15-501; NC 78, US 1-15-501 TO EAST OF SR 1156.			NHS										C 14500
STRATEGIC HIGHWAY CORRIDOR																
US 421-NC 87		R-2417*	SANFORD BYPASS, WEST OF SR 1400	208006	127006	T	C	13767	C	C	13767	C	C	13766	C	
LEE			TO NC 87 WEST OF SR 1138. MULTI-LANE FREEWAY ON NEW LOCATION. (11 MILES)			T				C	13234	AA	C	13233	AA	C 13233
AA WEST OF SR 1400 (CUMNOCK ROAD) TO EAST OF US 1-15-501 - RIGHT OF WAY IN PROGRESS.																
AB WEST OF US 1-15-501 TO EAST OF US 1-15-501 - UNDER CONSTRUCTION.																
BA EAST OF US 1-15-501 TO EAST OF SR 1521 (KELLY DRIVE) - COMPLETE.																
BB EAST OF SR 1521 (KELLY DRIVE) TO EAST OF NC 42 - UNDER CONSTRUCTION.																
C EAST OF NC 42 TO NC 87 NEAR SR 1138 (HARVEY FAULK ROAD) - RIGHT OF WAY IN PROGRESS.																
STRATEGIC HIGHWAY CORRIDOR																
NC 42 AND		R-3830	NC 42, US 421 (HORNER BOULEVARD)	14700		STP										R 5500
SR 1579			IN SANFORD TO SR 1579 AND ALONG			STP										C 9200
LEE			SR 1579, NC 42 (AVENTS FERRY ROAD) TO SR 1538 (BUCKHORN AVENUE) IN BROADWAY. WIDEN TO THREE LANES WITH TURN LANES AT SR 1523, SR 1529 AND SR 1579. (3.1 MILES)													
NC 78		R-3831	WEST OF SR 1157 (HICKORY HOUSE	5500		STP										R 1900
LEE			ROAD) TO WEST OF SR 1001. WIDEN TO THREE LANES. (1.8 MILES)			STP										C 3600
US 1, US 64, US 74, US 220, US 311, US 401 US 421, NC 49, AND NC 87 CHATHAM HOKE LEE MOORE RANDOLPH RICHMOND SCOTLAND		R-4425	NATIONAL HIGHWAY SYSTEM GUARD- RAIL REHABILITATION. UPGRADE SUB-STANDARD GUARDRAIL, END TREATMENTS AND BRIDGE ANCHOR UNITS.	1610	1610											
STRATEGIC HIGHWAY CORRIDOR																
UNDER CONSTRUCTION																

* INDICATES INTRASTATE PROJECT

COUNTY:		LEE			TYPE OF WORK / ESTIMATED COST IN THOUSANDS / PROJECT BREAK									
								FISCAL YEARS						
ROUTE/CITY	ID	LOCATION / DESCRIPTION	TOTAL PROJ COST	PRIOR YEARS COST	FUNDING	"DELIVERABLE STIP"			"DEVELOPMENTAL STIP"				"UNFUNDED"	
COUNTY	NUMBER	(LENGTH)	(THOU)	(THOU)	SOURCE	FY 2009	FY 2010	FY 2011	FY 2012	FY 2013	FY 2014	FY 2015	FUTURE YEARS	
URBAN PROJECTS														
BROADWAY LEE	U-3602	SR 1579 NORTH MAIN STREET, HARRINGTON AVENUE TO HUNTER STREET. WIDEN TO THREE LANES WITH CURB AND GUTTER AND SIDEWALKS. (0.6 MILE)	1550		STP								R 200	
					STP								C 1350	
SANFORD LEE	U-2565	SR 1515 (THIRD STREET EXTENSION), SR 1560 (WEATHERSPOON STREET) TO US 1 BUSINESS (HAWKINS AVENUE). MULTI-LANES ON NEW LOCATION. (0.5 MILE)	5720	20	STP								R 400	
					STP								C 5300	
SANFORD LEE	U-2566	SANFORD SOUTHERN LOOP, NC 42 TO SR 1122. TWO LANES ON MULTI-LANE RIGHT OF WAY. (4.3 MILES)	27200		STP								R 2400	
					STP								C 24800	
SANFORD LEE	U-3461	SR 1107 (FIELDS DRIVE), SR 1237 (CARTHAGE STREET) TO WOODLAND AVENUE; SR 1237 (CARTHAGE STREET), SOUTH OF SR 1107 TO NC 42. WIDEN TO MULTI-LANES, SOME REALIGNMENT. (1.6 MILES)	12800	200	STP								R 4000	
					STP								C 8600	
SANFORD LEE	U-5004	US 1 BUSINESS-US 15-501 (HAWKINS AVENUE), WINFIELD STREET TO SR 1462 (BROWN ROAD). WIDEN TO MULTI-LANES. (2.6 MILES)	25500		STP								R 7900	
					STP								C 17600	
FEDERAL BRIDGE PROJECTS														
US 15-501- NC 87 CHATHAM LEE	B-4968	DEEP RIVER. REPLACE BRIDGE NO. 10	12225		FA								R 1100	
					FA								C 11125	
STRATEGIC HIGHWAY CORRIDOR														
SR 1318 LEE	B-4774	RACCOON CREEK. REPLACE BRIDGE NO. 56 (COORDINATE WITH B-4564)	1246	1246										
UNDER CONSTRUCTION - PURCHASE ORDER CONTRACT														

* INDICATES INTRASTATE PROJECT

COUNTY:		LEE	TOTAL PROJ COST (THOU)		PRIOR YEARS COST (THOU)	FUNDING SOURCE	TYPE OF WORK / ESTIMATED COST IN THOUSANDS / PROJECT BREAK						FISCAL YEARS				
ROUTE/CITY COUNTY	ID NUMBER	LOCATION / DESCRIPTION (LENGTH)					"DELIVERABLE STIP"			"DEVELOPMENTAL STIP"			"UNFUNDED" FUTURE YEARS				
							FY 2009	FY 2010	FY 2011	FY 2012	FY 2013	FY 2014	FY 2015				
MITIGATION PROJECTS																	
VARIOUS	EE-4908	ECOSYSTEM ENHANCEMENT PROGRAM FOR DIVISION 8 PROJECT MITIGATION.	8756	8756													
CHATHAM																	
HOKE																	
LEE																	
MONTGOMERY																	
MOORE																	
RANDOLPH																	
RICHMOND																	
SCOTLAND																	
IN PROGRESS																	
BICYCLE AND PEDESTRIAN PROJECTS																	
SANFORD	EB-4981	ENDOR IRON FURNACE GREENWAY, KIWANIS FAMILY PARK ON CARBONTON ROAD TO BOONE DRIVE IN SANFORD. CONSTRUCT MULTI-USE TRAIL. (1.5 MILES)	904	45	HP	C	687										
LEE					O	C	172										
ENHANCEMENT PROJECTS																	
SANFORD	E-4946	PHASE I: CHARLOTTE AVENUE, MOORE STREET AND US 15-501 (HAWKINS AVENUE). STREETSCAPE NORTH SIDE.	188	188													
LEE																	
UNDER CONSTRUCTION																	
HAZARD ELIMINATION PROJECTS																	
US 421	SF-4908B	SR 1529 (COX MILL ROAD). INSTALL TURN LANES, REMOVE CONCRETE ISLAND, AND INSTALL TRAFFIC SIGNAL.	418	418													
LEE																	
DIVISION PROJECT - UNDER CONSTRUCTION																	
SR 1001	SF-4908J	REVISE EXISTING FLASHER TO A FOUR-WAY STOP FLASHER WITH ADVANCE "STOP AHEAD" FLASHERS AND STOP SIGN FLASHERS.	13	13													
SR 1146																	
LEE																	
UNDER CONSTRUCTION																	

* INDICATES INTRASTATE PROJECT

COUNTY:		LEE	TYPE OF WORK / ESTIMATED COST IN THOUSANDS / PROJECT BREAK												
			FISCAL YEARS												
ROUTE/CITY	ID	LOCATION / DESCRIPTION	TOTAL PROJ COST	PRIOR YEARS COST	FUNDING	"DELIVERABLE STIP"			"DEVELOPMENTAL STIP"				"UNFUNDED"		
COUNTY	NUMBER	(LENGTH)	(THOU)	(THOU)	SOURCE	FY 2009	FY 2010	FY 2011	FY 2012	FY 2013	FY 2014	FY 2015	FUTURE YEARS		
PUBLIC TRANSPORTATION PROJECTS:															
COUNTYWIDE	TJ-4952	PROVIDE OPERATING ASSISTANCE TO COUNTIES AND COMMUNITY TRANSPORTATION SYSTEMS TO MEET WORK FIRST AND EMPLOYMENT TRANSPORTATION NEEDS.	42		OAWF	O	6	O	6	O	6	O	6		
LEE															
COUNTYWIDE	TL-4952	PROVIDE OPERATING ASSISTANCE FOR ADDITIONAL TRANSPORTATION SERVICES TO THE ELDERLY AND DISABLED.	343		EDTAP	O	49	O	49	O	49	O	49		
LEE															
COUNTYWIDE	TR-4952	PROVIDE MAINTENANCE ASSISTANCE FOR COMMUNITY TRANSPORTATION SYSTEMS TO SERVE THE RURAL GENERAL PUBLIC.	308		RGP	O	44	O	44	O	44	O	44		
LEE															

* INDICATES INTRASTATE PROJECT

COUNTY:	MONTGOMERY		TOTAL PROJ COST (THOU)	PRIOR YEARS COST (THOU)	FUNDING SOURCE	"DELIVERABLE STIP"						FISCAL YEARS "DEVELOPMENTAL STIP"				"UNFUNDED"
ROUTE/CITY COUNTY	ID NUMBER	LOCATION / DESCRIPTION : (LENGTH)				FY 2009	FY 2010	FY 2011				FY 2012	FY 2013	FY 2014	FY 2015	FUTURE YEARS
RURAL PROJECTS																
SR 1005 MONTGOMERY RICHMOND	R-2314	NC 24-27 IN TROY TO US 74 AT ROCKINGHAM. UPGRADE ROADWAY (TWO LANES ONLY) WITH MINOR RELOCATIONS. (32.5 MILES)	25670		S											R 3170 C 22500
FH 49 MONTGOMERY	R-4444	UWHARRIE NATIONAL FOREST, PFH 49-1(3). REPLACE REEVES CREEK VENTED FORD AND PAVE NORTH END OF FH 49.	3600		FLPF						C 3600					
CONSTRUCTION BY FEDERAL HIGHWAY ADMINISTRATION																
FH 49 MONTGOMERY	R-4069	UWHARRIE NATIONAL FOREST, PFH 554(1), HUNT'S CAMP TO EXISTING PAVEMENT. RECONSTRUCT ROADWAY. (1.5 MILES)	1345	345	FLPF											C 1000
DIVISION PROJECT																
FEDERAL BRIDGE PROJECTS																
NC 24-27-73 MONTGOMERY STANLY	B-4974	PEE DEE RIVER. REPLACE BRIDGE NO. 51 (COORDINATE WITH R-2530)	20000		FA						R 1800					C 12133
STRATEGIC HIGHWAY CORRIDOR																
NC 109 MONTGOMERY	B-4204	ROCK CREEK. REPLACE BRIDGE NO. 28	2072	272	FA					C 1800						
RIGHT OF WAY IN PROGRESS																
SR 1111 MONTGOMERY	B-4780	RICHLAND CREEK. REPLACE BRIDGE NO. 22	440		NFA							R 40				
					NFA								C 400			
SR 1310 MONTGOMERY	B-4205	DOOMAS CREEK. REPLACE BRIDGE NO. 133	1036	1036												
UNDER CONSTRUCTION																
SR 1315 MONTGOMERY	B-4206	DENSONS CREEK. REPLACE BRIDGE NO. 128	753	100	NFA	R 28										
					NFA					C 625						
PURCHASE ORDER CONTRACT (POC).																

COUNTY:		MONTGOMERY		TOTAL PRIOR		TYPE OF WORK / ESTIMATED COST IN THOUSANDS / PROJECT BREAK																																									
ROUTE/CITY		ID		LOCATION / DESCRIPTION		PROJ COST		YEARS COST		FUNDING		"DELIVERABLE STIP"			FISCAL YEARS				"UNFUNDED"																												
COUNTY		NUMBER		(LENGTH)		(THOU)		(THOU)		SOURCE		FY 2009			FY 2010			FY 2011			FY 2012			FY 2013			FY 2014			FY 2015			FUTURE YEARS														
FEDERAL BRIDGE PROJECTS																																															
SR 1323		B-4582		DENSONS CREEK.		970		200		NFA		R			70																																
MONTGOMERY				REPLACE BRIDGE NO. 121						NFA					C			700																													
MITIGATION PROJECTS																																															
VARIOUS		EE-4908		ECOSYSTEM ENHANCEMENT PROGRAM		8756		8756																																							
CHATHAM				FOR DIVISION 8 PROJECT MITIGATION.																																											
HOKE																																															
LEE																																															
MONTGOMERY																																															
MOORE																																															
RANDOLPH																																															
RICHMOND																																															
SCOTLAND																																															
IN PROGRESS																																															
BICYCLE AND PEDESTRIAN PROJECTS																																															
COUNTYWIDE		EB-3410		UWHARRIE LAKES REGION BICYCLE		94		94																																							
ANSON				ROUTE MAPPING AND SIGNING.																																											
DAVIDSON																																															
MONTGOMERY																																															
RANDOLPH																																															
RICHMOND																																															
ROWAN																																															
STANLY																																															
IN PROGRESS																																															
CONGESTION MITIGATION PROJECTS																																															
VARIOUS		C-4936		PIEDMONT AUTHORITY FOR REGIONAL		966		650		CMAQ		N			34			B			N			33			B			N			33			B			N			33			B		
CASWELL				TRANSPORTATION (PART). IMPLEMENT						L		N			9			B			N			8			B			N			8			B			N			8			B		
DAVIDSON				A REGIONAL AIR QUALITY AWARENESS						CMAQ		N			30			D			N			30			D			N			30			D			N			30			D		
FORSYTH				PROGRAM.						L		N			8			D			N			7			D			N			8			D			N			8			D		
GUILFORD																																															
MONTGOMERY																																															
RANDOLPH																																															
ROCKINGHAM																																															
IN PROGRESS																																															
A GREENSBORO AREA - COMPLETE.																																															
B HIGH POINT AREA - IN PROGRESS.																																															
C WINSTON-SALEM AREA - COMPLETE.																																															
D PIEDMONT TRIAD RURAL PLANNING ORGANIZATION AREA - IN PROGRESS.																																															
IN PROGRESS																																															

* INDICATES INTRASTATE PROJECT

COUNTY:		MONTGOMERY		TOTAL PRIOR		TYPE OF WORK / ESTIMATED COST IN THOUSANDS / PROJECT BREAK																							
ROUTE/CITY		ID		PROJ YEARS		FUNDING			"DELIVERABLE STIP"			FISCAL YEARS				"UNFUNDED"													
COUNTY		NUMBER		LOCATION / DESCRIPTION (LENGTH)		COST (THOU)		COST (THOU)		SOURCE		FY 2009		FY 2010		FY 2011		FY 2012		FY 2013		FY 2014		FY 2015		FUTURE YEARS			
PASSENGER RAIL PROJECTS																													
WEST COLLEGE STREET MONTGOMERY		Z-3808C		IN STAR AT ABERDEEN CAROLINA AND WESTERN RAILWAY CROSSING 466 023V. SAFETY IMPROVEMENTS.		73		73																					
FUND - CONSTRUCTION NOT AUTHORIZED																													
PUBLIC TRANSPORTATION PROJECTS																													
COUNTYWIDE MONTGOMERY		TJ-4961		PROVIDE OPERATING ASSISTANCE TO COUNTIES AND COMMUNITY TRANSPORTATION SYSTEMS TO MEET WORK FIRST AND EMPLOYMENT TRANSPORTATION NEEDS.		35		OAWF		0		5		0		5		0		5		0		5		0		5	
COUNTYWIDE MONTGOMERY		TL-4961		PROVIDE OPERATING ASSISTANCE FOR ADDITIONAL TRANSPORTATION SERVICES TO THE ELDERLY AND DISABLED.		301		EDTAP		0		43		0		43		0		43		0		43		0		43	
COUNTYWIDE MONTGOMERY		TR-4961		PROVIDE MAINTENANCE ASSISTANCE FOR COMMUNITY TRANSPORTATION SYSTEMS TO SERVE THE RURAL GENERAL PUBLIC.		238		RGP		0		34		0		34		0		34		0		34		0		34	

* INDICATES INTRASTATE PROJECT

* INDICATES INTRASTATE PROJECT

COUNTY:		MOORE	TOTAL PROJ COST (THOU)		PRIOR YEARS COST (THOU)	FUNDING SOURCE	TYPE OF WORK / ESTIMATED COST IN THOUSANDS / PROJECT BREAK						FISCAL YEARS					"UNFUNDED" FUTURE YEARS	
ROUTE/CITY COUNTY	ID NUMBER	LOCATION / DESCRIPTION (LENGTH)					"DELIVERABLE STIP"						"DEVELOPMENTAL STIP"					"UNFUNDED" FUTURE YEARS	
							FY 2009	FY 2010	FY 2011		FY 2012	FY 2013	FY 2014	FY 2015					
RURAL PROJECTS																			
NC 211	R-2591	US 220 EAST OF CANDOR TO US 15-501	112170			STP										R 10020			
MONTGOMERY		IN ABERDEEN. WIDEN TO MULTI-LANES				STP										C 102150			
MOORE		WITH BYPASS OF PINEHURST ON NEW LOCATION. (25.1 MILES)																	
US 1, US 64, US 74, US 220, US 311, US 401, US 421, NC 49, AND NC 87																			
CHATHAM	R-4425	NATIONAL HIGHWAY SYSTEM GUARD-RAIL REHABILITATION. UPGRADE SUB-STANDARD GUARDRAIL, END TREATMENTS AND BRIDGE ANCHOR UNITS.	1610	1610															
HOKE																			
LEE																			
MOORE																			
RANDOLPH																			
RICHMOND																			
SCOTLAND																			
STRATEGIC HIGHWAY CORRIDOR UNDER CONSTRUCTION																			
URBAN PROJECTS																			
CARTHAGE	U-3628	NC 24-27, COURTHOUSE WEST OF NC 22 (MCNEILL STREET) TO US 15-501. WIDEN TO THREE LANES WITH CURB AND GUTTER. (1.2 MILES)	3535	135		STP										R 500			
MOORE						STP										C 2900			
PLANNING/DESIGN IN PROGRESS																			
PINEHURST	U-3324	US 1 (SANDHILLS BOULEVARD) AND SR 1309 (MORGANTON ROAD). UPGRADE INTERCHANGE.	5625	225		NHS	R	600											
SOUTHERN PINES						NHS													
MOORE										C	4800								
PLANNING/DESIGN IN PROGRESS																			
FEDERAL BRIDGE PROJECTS																			
US 15-501	B-3680	CSX TRANSPORTATION. REPLACE BRIDGE NO. 2	9398	598		FA				C	4400		C	4400					
MOORE																			
RIGHT OF WAY IN PROGRESS																			
NC 22-24-27	B-4207	MCLENDONS CREEK. REPLACE BRIDGE NO. 43	2068	268		FA	C	1800											
MOORE																			
STRATEGIC HIGHWAY CORRIDOR RIGHT OF WAY IN PROGRESS																			

* INDICATES INTRASTATE PROJECT

COUNTY:		MOORE	TYPE OF WORK / ESTIMATED COST IN THOUSANDS / PROJECT BREAK										
			FISCAL YEARS										
ROUTE/CITY	ID	LOCATION / DESCRIPTION	TOTAL PROJ COST	PRIOR YEARS COST	FUNDING	"DELIVERABLE STIP"			"DEVELOPMENTAL STIP"				"UNFUNDED"
COUNTY	NUMBER	(LENGTH)	(THOU)	(THOU)	SOURCE	FY 2009	FY 2010	FY 2011	FY 2012	FY 2013	FY 2014	FY 2015	FUTURE YEARS
PUBLIC TRANSPORTATION PROJECTS													
COUNTYWIDE	TJ-4962	PROVIDE OPERATING ASSISTANCE TO COUNTIES AND COMMUNITY TRANSPORTATION SYSTEMS TO MEET WORK FIRST AND EMPLOYMENT TRANSPORTATION NEEDS.	70		OAWF	O	10	O	10	O	10	O	10
MOORE													
COUNTYWIDE	TL-4962	PROVIDE OPERATING ASSISTANCE FOR ADDITIONAL TRANSPORTATION SERVICES TO THE ELDERLY AND DISABLED.	448		EDTAP	O	64	O	64	O	64	O	64
MOORE													
COUNTYWIDE	TR-4962	PROVIDE MAINTENANCE ASSISTANCE FOR COMMUNITY TRANSPORTATION SYSTEMS TO SERVE THE RURAL GENERAL PUBLIC.	385		RGP	O	55	O	55	O	55	O	55
MOORE													

* INDICATES INTRASTATE PROJECT

COUNTY:		RANDOLPH		TYPE OF WORK / ESTIMATED COST IN THOUSANDS / PROJECT BREAK												
ROUTE/CITY		ID	LOCATION / DESCRIPTION (LENGTH)	TOTAL PROJ COST (THOU)	PRIOR YEARS COST (THOU)	FUNDING SOURCE	"DELIVERABLE STIP"			FISCAL YEARS				"UNFUNDED"		
COUNTY	COUNTY						FY 2009	FY 2010	FY 2011	FY 2012	FY 2013	FY 2014	FY 2015	FUTURE YEARS		
INTERSTATE PROJECTS																
US 220		I-4921	SR 1462 (WEST PRESNELL STREET	65600		NHS										R 6900
FUTURE I-73			EXTENSION) IN ASHEBORO TO I-85			NHS										C 58700
GUILFORD			IN GREENSBORO. UPGRADE TO													
RANDOLPH			INTERSTATE STANDARDS. (23 MILES)													
STRATEGIC HIGHWAY CORRIDOR																
US 220		I-5105	SOUTH OF SR 1138 (DAWSON-MILLER	345240		NHS										R 77100
FUTURE I-73/74			ROAD-US 220 BUSINESS) TO NORTH OF			NHS										C 268140
RANDOLPH			SR 2269 (VISION DRIVE). GEOMETRIC,													
			OPERATIONAL, AND SAFETY													
			IMPROVEMENTS. (10.1 MILES)													
STRATEGIC HIGHWAY CORRIDOR																
US 220		I-4407	SOUTH OF NC 134-US 220 BUSINESS	23265	1265	NHS			C 7334	C 7333	C 7333					
FUTURE I-73/74			TO NORTH OF SR 1462 IN ASHEBORO.													
RANDOLPH			SAFETY IMPROVEMENTS TO BRING													
			FACILITY TO INTERSTATE STANDARDS. (8													
			MILES)													
STRATEGIC HIGHWAY CORRIDOR																
RURAL PROJECTS																
US 29-70 AND		R-2808B	I-85 IN DAVIDSON COUNTY TO I-85 IN	5800		STP										R 1200
I-85 BUSINESS			GUILFORD COUNTY. UPGRADE, SAFETY			STP										C 4600
DAVIDSON			IMPROVEMENTS AND REPLACE BRIDGE													
GUILFORD			NO. 74 AT SR 1627 (B-2163). (31.1 MILES)													
RANDOLPH																
STRATEGIC HIGHWAY CORRIDOR																
PROJECT R-2808A COMPLETE																
US 64		R-2220*	EAST OF I-85 BUSINESS IN LEXINGTON	136062	12262	T										R 17500
DAVIDSON			TO US 220 IN ASHEBORO. WIDEN TO			T										C 22200 B
RANDOLPH			FOUR LANES. (25.8 MILES)			T										C 36200 C
						T										C 40500 D
						T										C 7400 E
A I-85 BUSINESS IN LEXINGTON TO I-85 EAST OF LEXINGTON - COMPLETE.																
B I-85 EAST OF LEXINGTON TO NC 109.																
C NC 109 TO SR 1409 (LAKE PARK ROAD).																
D SR 1409 (LAKE PARK ROAD) TO NC 49.																
E INTERCHANGE AT NC 49.																
STRATEGIC HIGHWAY CORRIDOR																

* INDICATES INTRASTATE PROJECT

COUNTY: RANDOLPH			TYPE OF WORK / ESTIMATED COST IN THOUSANDS / PROJECT BREAK														
ROUTE/CITY COUNTY	ID NUMBER	LOCATION / DESCRIPTION (LENGTH)	TOTAL PROJ COST (THOU)	PRIOR YEARS COST (THOU)	FUNDING SOURCE	"DELIVERABLE STIP"				"DEVELOPMENTAL STIP"				"UNFUNDED"			
						FY 2009	FY 2010	FY 2011		FY 2012	FY 2013	FY 2014	FY 2015	FUTURE YEARS			
RURAL PROJECTS																	
US 311 BYPASS "EAST BELT" FORSYTH GUILFORD RANDOLPH	R-0609	HIGH POINT, SOUTH OF SR 1920 EAST OF ARCHDALE TO WEST OF HIGH POINT RESERVOIR. FOUR LANES DIVIDED, NEW LOCATION. INTEGRATION OF ITS DEVICES WITH PIEDMONT REGIONAL TRANSPORTATION MANAGEMENT AND HIGH POINT'S TRAFFIC OPERATIONS CENTER. (12.9 MILES)	242847	207116	NHS	C	17866	IA	C	17865	IA						
					EA WEST OF NC 68 (EASTCHESTER DRIVE) TO NC 68 (EASTCHESTER DRIVE) - COMPLETE.												
					G WEST OF HIGH POINT RESERVOIR TO WEST OF NC 68 (EASTCHESTER DRIVE) - COMPLETE.												
					H NC 68 (EASTCHESTER DRIVE) TO US 29-70 - COMPLETE.												
					IA US 29-70 TO I-85 NORTH OF ARCHDALE - UNDER CONSTRUCTION.												
					IB I-85 TO SOUTH OF SR 1920 (TUTTLE ROAD) EAST OF ARCHDALE - UNDER CONSTRUCTION.												
STRATEGIC HIGHWAY CORRIDOR																	
US 1, US 64, US 74, US 220, US 311, US 401 US 421, NC 49, AND NC 87 CHATHAM HOKE LEE MOORE RANDOLPH RICHMOND SCOTLAND	R-4425	NATIONAL HIGHWAY SYSTEM GUARD- RAIL REHABILITATION. UPGRADE SUB-STANDARD GUARDRAIL, END TREATMENTS AND BRIDGE ANCHOR UNITS.	1610	1610													
STRATEGIC HIGHWAY CORRIDOR																	
US 311 FUTURE I-74 CORRIDOR RANDOLPH	R-2606	SOUTH OF SR 1920 TO US 220 NORTH OF ASHEBORO. FREEWAY ON NEW LOCATION. (11.5 MILES)	189951	41953	HP	C	10023	A									
					S(M)	R	1566	B									
					NHS	R	483	B									
					NHS	RG	1031	B	RG	1031	B	RG	1031	B	RG	1031	B
					S(M)	C	8884	B	C	8884	B						
					NHS	C	2729	B	C	2729	B						
					NHS	CG	8769	B	CG	8769	B	CG	8769	B	CG	8769	B
					A SOUTH OF SR 1920 (TUTTLE ROAD) TO NORTH OF SR 1929 (SPENCER ROAD) - UNDER CONSTRUCTION.												
					B NORTH OF SR 1929 (SPENCER ROAD) TO US 220/FUTURE I-73.												
STRATEGIC HIGHWAY CORRIDOR																	
					SEGMENT B DESIGN-BUILD PROJECT; PLANNING/DESIGN IN PROGRESS; GARVEE BOND FUNDING \$9.4 MILLION FOR RIGHT OF WAY; PAYBACK FY 2008 - FY 2019 AND GARVEE BOND FUNDING \$80.0 MILLION FOR CONSTRUCTION; PAYBACK FY 2008 - FY 2019; DESIGN-BUILD PROJECT												
URBAN PROJECTS																	
ARCHDALE GUILFORD RANDOLPH	U-3400	SR 1577-SR 1004 (ARCHDALE ROAD), SR 1567 (ROBBINS COUNTRY ROAD) TO US 311 (MAIN STREET). WIDEN TO MULTI-LANES. (3.1 MILES)	22300														
					STP										R	10100	
					STP										C	12200	

* INDICATES INTRASTATE PROJECT

[illegible]

COUNTY:		RANDOLPH		TYPE OF WORK / ESTIMATED COST IN THOUSANDS / PROJECT BREAK									
				FISCAL YEARS									
ROUTE/CITY	ID	LOCATION / DESCRIPTION	TOTAL PROJ COST	PRIOR YEARS COST	FUNDING	"DELIVERABLE STIP"			"DEVELOPMENTAL STIP"				"UNFUNDED"
COUNTY	NUMBER	(LENGTH)	(THOU)	(THOU)	SOURCE	FY 2009	FY 2010	FY 2011	FY 2012	FY 2013	FY 2014	FY 2015	FUTURE YEARS
URBAN PROJECTS													
HIGH POINT	U-3432	SR 1595-SR 1216 (SURRETT DRIVE), EDEN	18400		STP								R 7800
GUILFORD		TERRACE TO MARKET CENTER DRIVE.			STP								C 10600
RANDOLPH		WIDEN TO MULTI-LANES. (1.5 MILES)											
HIGH POINT	U-2537	NORTH-SOUTH CONNECTOR, I-85 TO	169800	500	STP								R 12000
DAVIDSON		US 311 / FUTURE I-74. MULTI-LANES			STP								C 157300
GUILFORD		ON NEW LOCATION. (10.5 MILES)											
RANDOLPH													
FEDERAL BRIDGE PROJECTS													
SR 1003	B-4608	FORK CREEK. REPLACE BRIDGE NO. 208	1955	85	NFA								R 170
RANDOLPH					NFA								C 1700
SR 1105	B-4793	UWHARRIE RIVER.	3295	240	NFA								R 280
RANDOLPH		REPLACE BRIDGE NO. 29			NFA								C 2775
SR 1107	B-4794	BETTIE MCGEES CREEK.	1185		NFA								R 110
RANDOLPH		REPLACE BRIDGE NO. 18			NFA								C 1075
SR 1112	B-4795	CREEK. REPLACE BRIDGE NO. 25	915		NFA								R 80
RANDOLPH					NFA								M 10
					NFA								C 825
SR 1114	B-4797	LITTLE RIVER. REPLACE BRIDGE NO. 4	916	120	NFA								R 70
RANDOLPH					NFA								M 1
					NFA								C 725
SR 1114	B-4796	CREEK. REPLACE BRIDGE NO. 24	740	80	NFA								
RANDOLPH					NFA								C 600
SR 1163	B-4609	TAYLOR CREEK. REPLACE BRIDGE NO. 16	995	60	NFA								R 85
RANDOLPH					NFA								C 850

* INDICATES INTRASTATE PROJECT

COUNTY:		RANDOLPH		TYPE OF WORK / ESTIMATED COST IN THOUSANDS / PROJECT BREAK									
				FISCAL YEARS									
ROUTE/CITY	ID	LOCATION / DESCRIPTION	TOTAL PROJ COST	PRIOR YEARS COST	FUNDING	"DELIVERABLE STIP"			"DEVELOPMENTAL STIP"				"UNFUNDED"
COUNTY	NUMBER	(LENGTH)	(THOU)	(THOU)	SOURCE	FY 2009	FY 2010	FY 2011	FY 2012	FY 2013	FY 2014	FY 2015	FUTURE YEARS
FEDERAL BRIDGE PROJECTS													
SR 1199	B-4798	BETTIE MCGEES CREEK.	550		NFA								R 50
RANDOLPH		REPLACE BRIDGE NO. 13			NFA								C 500
SR 1311	B-4799	JACKSON'S CREEK.	1430		NFA					R 130			
RANDOLPH		REPLACE BRIDGE NO. 37			NFA					C 1300			
SR 1312	B-4800	JACKSON CREEK.	1925		NFA								R 175
RANDOLPH		REPLACE BRIDGE NO. 43			NFA								C 1750
SR 1404	B-5128	CREEK. REPLACE BRIDGE NO. 58	550		NFA					R 50			
RANDOLPH					NFA					C 500			
SR 1504	B-4243	REEK CREEK. REPLACE BRIDGE NO. 71	1575	1575									
RANDOLPH													
UNDER CONSTRUCTION													
SR 1518	B-4610	LAKE LUCAS. REPLACE BRIDGE NO. 73	1135	200	NFA			R 85					
RANDOLPH					NFA			C 850					
SR 1619	B-5114	US 29-70/I-85 BUSINESS.	3825		NFA				R 350				
RANDOLPH		REPLACE BRIDGE NO. 136			NFA				C 1738	C 1737			
SR 2215	B-4244	CREEK. REPLACE BRIDGE NO. 140	970	970									
RANDOLPH													
UNDER CONSTRUCTION													
SR 2440	B-4969	SANDY CREEK BRANCH.	550		NFA							R 50	
RANDOLPH		REPLACE BRIDGE NO. 154			NFA								C 500
SR 2614	B-4611	MILL CREEK. REPLACE BRIDGE NO. 175	1850	200	NFA							R 150	
RANDOLPH					NFA								C 1500
SR 2824	B-4245	RICHLAND CREEK.	980	980									
RANDOLPH		REPLACE BRIDGE NO. 257											
UNDER CONSTRUCTION													

* INDICATES INTRASTATE PROJECT

COUNTY:		RANDOLPH		TOTAL PROJ COST (THOU)		PRIOR YEARS COST (THOU)		FUNDING SOURCE		TYPE OF WORK / ESTIMATED COST IN THOUSANDS / PROJECT BREAK			FISCAL YEARS		"UNFUNDED" FUTURE YEARS	
ROUTE/CITY	COUNTY	ID NUMBER	LOCATION / DESCRIPTION (LENGTH)							"DELIVERABLE STIP"			"DEVELOPMENTAL STIP"			
										FY 2009	FY 2010	FY 2011	FY 2012	FY 2013	FY 2014	FY 2015
FEDERAL BRIDGE PROJECTS																
SR 2834	RANDOLPH	B-4246	RICHLAND CREEK. REPLACE BRIDGE NO. 228	1014	1014											
UNDER CONSTRUCTION																
SR 2849	RANDOLPH	B-3691	FORK CREEK. REPLACE BRIDGE NO. 221	934	934											
UNDER CONSTRUCTION - PURCHASE ORDER CONTRACT																
SR 2873	RANDOLPH	B-4613	FORK CREEK. REPLACE BRIDGE NO. 415	2000	200	NFA	C	1800								
RIGHT OF WAY IN PROGRESS																
MITIGATION PROJECTS																
VARIOUS CHATHAM HOKE LEE MONTGOMERY MOORE RANDOLPH RICHMOND SCOTLAND		EE-4908	ECOSYSTEM ENHANCEMENT PROGRAM FOR DIVISION 8 PROJECT MITIGATION.	8756	8756											
IN PROGRESS																
BICYCLE AND PEDESTRIAN PROJECTS																
ASHEBORO RANDOLPH		EB-4711	NORTH CAROLINA ZOO BIKE TRAIL, EAST DIXIE DRIVE, US 64, AND NORTH CAROLINA ZOO.													
SCHEDULED FOR FEASIBILITY STUDY																

* INDICATES INTRASTATE PROJECT

COUNTY: RANDOLPH			TYPE OF WORK / ESTIMATED COST IN THOUSANDS / PROJECT BREAK												
			TOTAL PROJ COST (THOU)		PRIOR YEARS COST (THOU)	FUNDING SOURCE	"DELIVERABLE STIP"			FISCAL YEARS				"UNFUNDED" FUTURE YEARS	
ROUTE/CITY COUNTY	ID NUMBER	LOCATION / DESCRIPTION (LENGTH)				FY 2009	FY 2010	FY 2011	FY 2012	FY 2013	FY 2014	FY 2015			
BICYCLE AND PEDESTRIAN PROJECTS															
COUNTYWIDE	EB-3410	UWHARRIE LAKES REGION BICYCLE ROUTE MAPPING AND SIGNING.	94	94											
ANSON															
DAVIDSON															
MONTGOMERY															
RANDOLPH															
RICHMOND															
ROWAN															
STANLY															
IN PROGRESS															
CONGESTION MITIGATION PROJECTS															
VARIOUS	C-4936	PIEDMONT AUTHORITY FOR REGIONAL TRANSPORTATION (PART). IMPLEMENT A REGIONAL AIR QUALITY AWARENESS PROGRAM.	966	650	CMAQ	N	34	B	N	33	B	N	33	B	
CASWELL					L	N	9	B	N	8	B	N	8	B	
DAVIDSON					CMAQ	N	30	D	N	30	D	N	30	D	
FORSYTH					L	N	8	D	N	7	D	N	8	D	
GUILFORD					A GREENSBORO AREA - COMPLETE.										
MONTGOMERY					B HIGH POINT AREA - IN PROGRESS.										
RANDOLPH					C WINSTON-SALEM AREA - COMPLETE.										
ROCKINGHAM					D PIEDMONT TRIAD RURAL PLANNING ORGANIZATION AREA - IN PROGRESS.										
IN PROGRESS															
ENHANCEMENT PROJECTS															
ARCHDALE	E-4944	BELGIAN DRIVE TO POWELL WAY. CONSTRUCT MULTI-USE FACILITY.	64	64											
RANDOLPH															
UNDER CONSTRUCTION															
HAZARD ELIMINATION PROJECTS															
I-85 BUSINESS/	W-4822	SECTION A, I-85 NORTHWARD TO SWEARING CREEK IN DAVIDSON COUNTY; SECTION B, RANDOLPH COUNTY LINE NORTHWARD TO I-85 IN GUILFORD COUNTY. INSTALL SHOULDER RUMBLE STRIPS.	190	190											
US 29-70															
DAVIDSON															
GUILFORD															
RANDOLPH															
UNDER CONSTRUCTION															
US 64	SF-4908F	SR 2469 (BROWNS CROSSROADS ROAD)- SR 2628 (PARKS CROSSROADS CHURCH ROAD). INSTALL WARNING SIGNS AND FLASHERS.	45	45											
RANDOLPH															
STRATEGIC HIGHWAY CORRIDOR															
DIVISION PROJECT - UNDER CONSTRUCTION															

* INDICATES INTRASTATE PROJECT

COUNTY:		RANDOLPH		TYPE OF WORK / ESTIMATED COST IN THOUSANDS / PROJECT BREAK											
				TOTAL PROJ COST (THOU)	PRIOR YEARS COST (THOU)	FUNDING SOURCE	"DELIVERABLE STIP"			FISCAL YEARS				"UNFUNDED"	
ROUTE/CITY COUNTY	ID NUMBER	LOCATION / DESCRIPTION (LENGTH)	FY 2009				FY 2010	FY 2011	FY 2012	FY 2013	FY 2014	FY 2015	FUTURE YEARS		
HAZARD ELIMINATION PROJECTS															
SR 2237 RANDOLPH	SF-4908L	SR 2184 (COLERIDGE ROAD)-SR 2194 (DUBLIN SQUARE ROAD). MODIFY GRADE ON EASTERN LEG OF SR 2237 (SALISBURY STREET).	245	245											
IN PROGRESS															
ROADSIDE ENVIRONMENTAL PROJECTS (REST AREA)															
I-73/74 (US 220) RANDOLPH	K-3807	NEW PAIR OF REST AREAS ON I-73/74 CORRIDOR SOUTH OF ASHEBORO.	19195	10843	IM	C	8352								
UNDER CONSTRUCTION															
PUBLIC TRANSPORTATION PROJECTS															
COUNTYWIDE RANDOLPH	TJ-4975	PROVIDE OPERATING ASSISTANCE TO COUNTIES AND COMMUNITY TRANSPORTATION SYSTEMS TO MEET WORK FIRST AND EMPLOYMENT TRANSPORTATION NEEDS.	126		OAWF	O	18	O	18	O	18	O	18		
COUNTYWIDE RANDOLPH	TL-4975	PROVIDE OPERATING ASSISTANCE FOR ADDITIONAL TRANSPORTATION SERVICES TO THE ELDERLY AND DISABLED.	546		EDTAP	O	78	O	78	O	78	O	78		
COUNTYWIDE RANDOLPH	TR-4975	PROVIDE MAINTENANCE ASSISTANCE FOR COMMUNITY TRANSPORTATION SYSTEMS TO SERVE THE RURAL GENERAL PUBLIC.	539		RGP	O	77	O	77	O	77	O	77		

* INDICATES INTRASTATE PROJECT

11-

* INDICATES INTRASTATE PROJECT

FISCAL YEARSROUTE/CITY
COUNTY

**ID
NUMBER**

**LOCATION / DESCRIPTION
(LENGTH)**[illegible]

"DEVELOPMENTAL STIP"

"UNFUNDED"

FUTURE YEARS

US 1
RICHMOND

R-2501*

**SOUTH CAROLINA STATE LINE TO
SR 1001. WIDEN TO MULTI-LANES
WITH BYPASS OF ROCKINGHAM
ON NEW LOCATION. (COORDINATE
WITH PROJECT K-3808) (24.1 MILES)**

260749 12685

DP						R	1075	BE
T						R	125	BE
T						U	1300	BE
T								
T								
HP						R	1075	BC
T						R	825	BC
T						U	1060	BC
T								
T						R	2070	C
T						U	665	C
T								
T								
T								
T								

[illegible]

C	33850	BB
C	41800	BC
R	4500	A
C	25700	A
R	1700	BA
C	40500	BA

PLANNING/DESIGN IN PROGRESS

US 1
MOORE
RICHMOND

R-2502*

**SR 1001 TO EXISTING FOUR LANES
IN MOORE COUNTY. WIDEN TO
MULTI-LANES. (8.3 MILES)**

44371 44371

A SOUTH OF SR 1001 (MARSTON ROAD) TO NORTH OF SR 1528 (VINCENT GIBSON AVENUE) - UNDER CONSTRUCTION.

B NORTH OF SR 1528 (VINCENT GIBSON AVENUE) IN RICHMOND COUNTY TO EXISTING FOUR LANES IN MOORE COUNTY - UNDER CONSTRUCTION.

US 74
ANSON
RICHMOND
UNION

R-4441

**MONROE BYPASS (R-2559) TO
ROCKINGHAM BYPASS (R-512).
UPGRADE TO FREEWAY STANDARDS
WITH BYPASS OF WADESBORO.**

399000

NHS							
NHS							

[illegible]

R	22000	
C	377000	

US 74
RICHMOND

R-4738

PEE DEE RIVER TO EAST OF SR 1615.
INSTALL MEDIAN GUARDRAIL. (15.7
MILES)

1034 1034

UNDER CONSTRUCTION

COUNTY:		RICHMOND		TOTAL PROJ COST (THOU)		PRIOR YEARS COST (THOU)		FUNDING SOURCE		TYPE OF WORK / ESTIMATED COST IN THOUSANDS / PROJECT BREAK			FISCAL YEARS					"UNFUNDED" FUTURE YEARS	
ROUTE/CITY COUNTY	ID NUMBER	LOCATION / DESCRIPTION (LENGTH)								"DELIVERABLE STIP"			"DEVELOPMENTAL STIP"				"UNFUNDED" FUTURE YEARS		
										FY 2009	FY 2010	FY 2011	FY 2012	FY 2013	FY 2014	FY 2015			
URBAN PROJECTS																			
ROCKINGHAM RICHMOND	U-3456	US 1 (FAYETTEVILLE ROAD), SR 1424 (RICHMOND ROAD) TO SR 1640 (WIREGRASS ROAD)-SR 1422 (LEDBETTER ROAD). WIDEN TO MULTI-LANES. (3.1 MILES)	23417	15763	HP	C	4300												
					NHS	C	3354												
UNDER CONSTRUCTION																			
ROCKINGHAM RICHMOND	U-3818	NEW CONNECTOR, SR 1903 (MILL ROAD) TO SR 1426 (ABERDEEN ROAD). CONSTRUCT TWO LANES UTILIZING SECTIONS OF SR 1923 (BROAD STREET), SR 1641 (CLEMMER ROAD) AND SR 1645 (MT. OLIVE CHURCH ROAD), REMAINDER ON NEW LOCATION. (4.1 MILES)	29800		STP													R 4700	
					STP													C 25100	
ROCKINGHAM RICHMOND	U-5010	US 1, SOUTH OF SR 1108 TO US 74 (FUTURE I-74). WIDEN TO MULTILANES. (0.7 MILE)	4050		NHS								R 600						
					NHS								M 50						
					NHS									C 3400					
FEDERAL BRIDGE PROJECTS																			
NC 73 RICHMOND	B-4614	NAKED CREEK. REPLACE BRIDGE NO. 41	712	150	FA				R 50										
					FA				M 12										
					FA							C 500							
SR 1321 RICHMOND	B-4247	BIG MOUNTAIN CREEK. REPLACE BRIDGE NO. 129	825	150	NFA	C	675												
RIGHT OF WAY IN PROGRESS																			
SR 1419 RICHMOND	B-4615	HITCHCOCK CREEK. REPLACE BRIDGE NO. 46	790	75	NFA							R 65							
					NFA								C 650						

* INDICATES INTRASTATE PROJECT

COUNTY:		RICHMOND		TYPE OF WORK / ESTIMATED COST IN THOUSANDS / PROJECT BREAK											
				TOTAL PROJ COST		PRIOR YEARS COST	"DELIVERABLE STIP"			FISCAL YEARS				"UNFUNDED"	
ROUTE/CITY	ID	LOCATION / DESCRIPTION	PROJ COST	YEARS COST	FUNDING		FY 2009	FY 2010	FY 2011	FY 2012	FY 2013	FY 2014	FY 2015	FUTURE YEARS	
COUNTY	NUMBER	(LENGTH)	(THOU)	(THOU)	SOURCE										
MITIGATION PROJECTS															
VARIOUS	EE-4908	ECOSYSTEM ENHANCEMENT PROGRAM	8756	8756											
CHATHAM		FOR DIVISION 8 PROJECT MITIGATION.													
HOKE															
LEE															
MONTGOMERY															
MOORE															
RANDOLPH															
RICHMOND															
SCOTLAND															
IN PROGRESS															
BICYCLE AND PEDESTRIAN PROJECTS															
COUNTYWIDE	EB-3410	UWHARRIE LAKES REGION BICYCLE	94	94											
ANSON		ROUTE MAPPING AND SIGNING.													
DAVIDSON															
MONTGOMERY															
RANDOLPH															
RICHMOND															
ROWAN															
STANLY															
IN PROGRESS															
ROADSIDE ENVIRONMENTAL PROJECTS (REST AREA)															
I-73	K-3808	NEW REST AREA-WELCOME CENTER													
RICHMOND		BETWEEN SOUTH CAROLINA STATE													
		LINE AND ROCKINGHAM.													
STRATEGIC HIGHWAY CORRIDOR															
IDENTIFIED FUTURE NEED															
PUBLIC TRANSPORTATION PROJECTS															
COUNTYWIDE	TJ-4976	PROVIDE OPERATING ASSISTANCE	77		OAWF	0	11	0	11	0	11	0	11		
RICHMOND		TO COUNTIES AND COMMUNITY													
		TRANSPORTATION SYSTEMS TO													
		MEET WORK FIRST AND EMPLOYMENT													
		TRANSPORTATION NEEDS.													
COUNTYWIDE	TL-4976	PROVIDE OPERATING ASSISTANCE	350		EDTAP	0	50	0	50	0	50	0	50		
RICHMOND		FOR ADDITIONAL TRANSPORTATION													
		SERVICES TO THE ELDERLY AND													
		DISABLED.													

* INDICATES INTRASTATE PROJECT

COUNTY:		TYPE OF WORK / ESTIMATED COST IN THOUSANDS / PROJECT BREAK												
RICHMOND		FISCAL YEARS												
ROUTE/CITY	ID	LOCATION / DESCRIPTION	TOTAL PROJ COST	PRIOR YEARS COST	FUNDING	<u>"DELIVERABLE STIP"</u>			<u>"DEVELOPMENTAL STIP"</u>				<u>"UNFUNDED"</u>	
COUNTY	NUMBER	(LENGTH)	(THOU)	(THOU)	SOURCE	FY 2009	FY 2010	FY 2011	FY 2012	FY 2013	FY 2014	FY 2015	FUTURE YEARS	
<u>PUBLIC TRANSPORTATION PROJECTS</u>														
COUNTYWIDE	TR-4976	PROVIDE MAINTENANCE ASSISTANCE	287		RGP	O	41	O	41	O	41	O	41	
RICHMOND		FOR COMMUNITY TRANSPORTATION												
		SYSTEMS TO SERVE THE RURAL												
		GENERAL PUBLIC.												

COUNTY:		SCOTLAND		TYPE OF WORK / ESTIMATED COST IN THOUSANDS / PROJECT BREAK																	
				TOTAL PRIOR		FISCAL YEARS															
ROUTE/CITY		ID		LOCATION / DESCRIPTION		PROJ COST		YEARS COST		FUNDING		"DELIVERABLE STIP"			"DEVELOPMENTAL STIP"			"UNFUNDED"			
COUNTY		NUMBER		(LENGTH)	(THOU)	(THOU)	SOURCE	FY 2009	FY 2010	FY 2011	FY 2012	FY 2013	FY 2014	FY 2015	FUTURE YEARS						
INTERSTATE PROJECTS																					
I-73		I-4923		US 74/I-74 (FUTURE) TO SOUTH CAROLINA	122943	300	NHS											R	3400		
RICHMOND				STATE LINE. FREEWAY ON NEW			NHS											U	3500		
SCOTLAND				LOCATION. (5.1 MILES)			NHS											M	1043		
							NHS											C	114700		
STRATEGIC HIGHWAY CORRIDOR																					
PROGRAMMED FOR PLANNING AND ENVIRONMENTAL STUDY ONLY																					
US 74		I-3801		US 74, ROCKINGHAM-HAMLET BYPASS	81580	500	NHS											R	18400		
FUTURE I-74				TO LAURINBURG BYPASS. UPGRADE			NHS											U	2280		
RICHMOND				TO INTERSTATE STANDARDS. (9 MILES)			NHS											C	60400		
SCOTLAND																					
STRATEGIC HIGHWAY CORRIDOR																					
PROGRAMMED FOR PLANNING AND ENVIRONMENTAL STUDY ONLY																					
RURAL PROJECTS																					
US 15-401		R-2508		SOUTH CAROLINA STATE LINE TO SOUTH	12600		STP											C	12600		
SCOTLAND				OF SR 1105 (TURNPIKE ROAD). WIDEN																	
				TO MULTI-LANES. (3.5 MILES)																	
US 401		R-3333		US 401 BUSINESS NORTH OF LAURINBURG	76250	1000	NHS											R	11150		
HOKE				TO US 401 BUSINESS EAST OF RAEFORD.			NHS											C	64100		
SCOTLAND				WIDEN TO MULTI-LANES. (20.7 MILES)																	
STRATEGIC HIGHWAY CORRIDOR																					
SR 1435		R-3334		US 74, CONSTRUCT GRADE SEPARATION.	2390	100	NHS											R	90		
SCOTLAND							NHS											C	2200		
STRATEGIC HIGHWAY CORRIDOR																					
PLANNING/DESIGN IN PROGRESS																					

* INDICATES INTRASTATE PROJECT

COUNTY:		SCOTLAND		TYPE OF WORK / ESTIMATED COST IN THOUSANDS / PROJECT BREAK													
				TOTAL PROJ COST		PRIOR YEARS COST		FUNDING		"DELIVERABLE STIP"			FISCAL YEARS				"UNFUNDED"
ROUTE/CITY COUNTY		ID NUMBER	LOCATION / DESCRIPTION (LENGTH)	(THOU)	(THOU)	SOURCE	FY 2009	FY 2010	FY 2011	FY 2012	FY 2013	FY 2014	FY 2015	FUTURE YEARS			
RURAL PROJECTS																	
US 1, US 64, US 74, US 220, US 311, US 401 US 421, NC 49, AND NC 87 CHATHAM HOKE LEE MOORE RANDOLPH RICHMOND SCOTLAND		R-4425	NATIONAL HIGHWAY SYSTEM GUARD-RAIL REHABILITATION. UPGRADE SUB-STANDARD GUARDRAIL, END TREATMENTS AND BRIDGE ANCHOR UNITS.	1610	1610												
STRATEGIC HIGHWAY CORRIDOR																	
UNDER CONSTRUCTION																	
LAURINBURG SCOTLAND		U-5027	SR 1674 (LAUCHWOOD DRIVE), US 501 TO US 15-401 BUSINESS. WIDEN, RESURFACE, AND IMPROVE DRAINAGE. (1 MILE)	5488	744	S	C	4744									
RIGHT OF WAY IN PROGRESS																	
FEDERAL BRIDGE PROJECTS																	
US 15-501 SCOTLAND		B-4816	JUNIPER CREEK. REPLACE BRIDGE NO. 65	1579		FA						R	140				
						FA						M	14				
						FA							C	1425			
US 15-401-501 SCOTLAND		B-4640	US 74 BUSINESS-NC 79. REPLACE BRIDGE NO. 39	1700	100	FA											
STRATEGIC HIGHWAY CORRIDOR																	
US 15-401 SCOTLAND		B-4639	GUM SWAMP. REPLACE BRIDGE NO. 17	4469	100	FA							R	400			
						FA							M	19			
						FA								C 3950			

* INDICATES INTRASTATE PROJECT

* INDICATES INTRASTATE PROJECT

COUNTY:		SCOTLAND		TYPE OF WORK / ESTIMATED COST IN THOUSANDS / PROJECT BREAK														
				TOTAL PROJ COST		PRIOR YEARS COST		FUNDING		"DELIVERABLE STIP"			FISCAL YEARS				"UNFUNDED"	
ROUTE/CITY	ID	LOCATION / DESCRIPTION																
COUNTY	NUMBER	(LENGTH)	(THOU)	(THOU)	SOURCE	FY 2009	FY 2010	FY 2011				FY 2012	FY 2013	FY 2014	FY 2015	FUTURE YEARS		
PUBLIC TRANSPORTATION PROJECTS																		
COUNTYWIDE	TJ-4982	PROVIDE OPERATING ASSISTANCE TO COUNTIES AND COMMUNITY TRANSPORTATION SYSTEMS TO MEET WORK FIRST AND EMPLOYMENT TRANSPORTATION NEEDS.	91		OAWF	O	13	O	13	O	13	O	13	O	13	O	13	
SCOTLAND																		
COUNTYWIDE	TL-4982	PROVIDE OPERATING ASSISTANCE FOR ADDITIONAL TRANSPORTATION SERVICES TO THE ELDERLY AND DISABLED.	322		EDTAP	O	46	O	46	O	46	O	46	O	46	O	46	
SCOTLAND																		
COUNTYWIDE	TR-4982	PROVIDE MAINTENANCE ASSISTANCE FOR COMMUNITY TRANSPORTATION SYSTEMS TO SERVE THE RURAL GENERAL PUBLIC.	266		RGP	O	38	O	38	O	38	O	38	O	38	O	38	
SCOTLAND																		

* INDICATES INTRASTATE PROJECT



Division 9

Davidson
Davie
Forsyth
Rowan
Stokes



COUNTY:		DAVIDSON		TOTAL PROJ COST (THOU)		PRIOR YEARS COST (THOU)		FUNDING SOURCE		TYPE OF WORK / ESTIMATED COST IN THOUSANDS / PROJECT BREAK			FISCAL YEARS				"UNFUNDED" FUTURE YEARS	
ROUTE/CITY COUNTY	ID NUMBER	LOCATION / DESCRIPTION (LENGTH)								"DELIVERABLE STIP"			"DEVELOPMENTAL STIP"				"UNFUNDED" FUTURE YEARS	
										FY 2009	FY 2010	FY 2011	FY 2012	FY 2013	FY 2014	FY 2015		
URBAN PROJECTS																		
HIGH POINT	U-2537	NORTH-SOUTH CONNECTOR, I-85 TO US 311 / FUTURE I-74. MULTI-LANES ON NEW LOCATION. (10.5 MILES)	169800	500	STP													R 12000
DAVIDSON					STP													C 157300
GUILFORD																		
RANDOLPH																		
LEXINGTON	U-2545	NEW ROUTE, US 29-52-70/I-85 BUSINESS TO SR 2212 (FAIRVIEW ROAD). (4.2 MILES)	60215	250	STP							R 16980						
DAVIDSON					STP							U 2300						
					STP								M 1085					
					STP									C 9900	C 9900	C 9900		C 9900
PLANNING/DESIGN IN PROGRESS																		
THOMASVILLE	U-4420	SR 2165 (TURNER STREET)/SR 2055 (LIBERTY STREET), NC 62 (CLONIGER STREET) TO SR 2123 (NATIONAL HIGHWAY). WIDEN TO MULTI-LANES. (2.4 MILES)	36700		STP													R 16600
DAVIDSON					STP													C 20100
THOMASVILLE	U-4411	NC 109 (RANDOLPH STREET), ROYAL OAKS STREET TO WEST COLONIAL DRIVE. WIDEN TO MULTI- LANES. (0.5 MILE)	5500		STP													R 2200
DAVIDSON					STP													C 3300
WINSTON-SALEM	U-4742	INTERSECTION IMPROVEMENTS AT VARIOUS LOCATIONS WITHIN METROPOLITAN PLANNING ORGANIZATION (MPO) AREA.	2909	95	STPDA	C	350		C	350		C	350	C	300	C	300	
DAVIDSON					C	C	88		C	88		C	88	C	75	C	75	
DAVIE																		
FORSYTH																		
STOKES																		
PLANNING, DESIGN, RIGHT OF WAY AND CONSTRUCTION BY OTHERS - IN PROGRESS																		
FEASIBILITY STUDIES																		
THOMASVILLE	FS-0509A	NC 109, IDENTIFY IMPROVEMENTS TO MITIGATE CURRENT AND FUTURE TRAFFIC CONGESTION THROUGH THOMASVILLE																
DAVIDSON																		
SCHEDULED FOR FEASIBILITY STUDY																		

* INDICATES INTRASTATE PROJECT

* INDICATES INTRASTATE PROJECT

COUNTY:		DAVIDSON	TYPE OF WORK / ESTIMATED COST IN THOUSANDS / PROJECT BREAK												
			FISCAL YEARS												
ROUTE/CITY	ID	LOCATION / DESCRIPTION	TOTAL PROJ COST	PRIOR YEARS COST	FUNDING	"DELIVERABLE STIP"					"DEVELOPMENTAL STIP"				"UNFUNDED"
COUNTY	NUMBER	(LENGTH)	(THOU)	(THOU)	SOURCE	FY 2009	FY 2010	FY 2011	FY 2012	FY 2013	FY 2014	FY 2015	FUTURE YEARS		
FEDERAL BRIDGE PROJECTS															
SR 1243	B-3446	SOUTHERN RAILROAD.	4659	4659											
DAVIDSON		REPLACE BRIDGE NO. 415													
UNDER CONSTRUCTION															
SR 1243	B-4498	ABBOTTS CREEK.	1950	300	FA	R	150								
DAVIDSON		REPLACE BRIDGE NO. 199			FA			C	1500						
SR 1485	B-5165	MUDDY CREEK. REPLACE BRIDGE NO. 42	1925		NFA					R	175				
DAVIDSON					NFA						C	1750			
SR 1493	B-4741	MUDDY CREEK. REPLACE BRIDGE NO. 38	4415	400	NFA				R	365					
DAVIDSON					NFA					C	3650				
SR 1741	B-4100	ABBOTTS CREEK.	2995	2995											
DAVIDSON		REPLACE BRIDGE NO. 142													
UNDER CONSTRUCTION															
SR 1741	B-4101	SPURGEON CREEK.	1708	1708											
DAVIDSON		REPLACE BRIDGE NO. 141													
UNDER CONSTRUCTION															
SR 1755	B-4742	CREEK. REPLACE BRIDGE NO. 134	1160	60	NFA								R 100		
DAVIDSON					NFA								C 1000		
SR 1792	B-4499	US 29/70/I-85. REPLACE BRIDGE NO. 158	1304	150	NFA	R	481								
DAVIDSON					NFA	U	23								
					NFA			C	650						
SR 2550	B-4103	BEAVERDAM CREEK.	2366	2366											
DAVIDSON		REPLACE BRIDGE NO. 416													
UNDER CONSTRUCTION															
SR 1445 (OLD MILL	B-4694	REEDY CREEK. REPLACE BRIDGE NO. 52	425	45	NFA			R	30						
FARM ROAD)					NFA					C	350				
DAVIDSON															

* INDICATES INTRASTATE PROJECT

COUNTY:		DAVIDSON	TOTAL PRIOR		TYPE OF WORK / ESTIMATED COST IN THOUSANDS / PROJECT BREAK												
			PROJ	YEARS	FISCAL YEARS												
ROUTE/CITY		ID	COST	COST	FUNDING	"DELIVERABLE STIP"					"DEVELOPMENTAL STIP"					"UNFUNDED"	
COUNTY		NUMBER	(THOU)	(THOU)	SOURCE	FY 2009	FY 2010	FY 2011				FY 2012	FY 2013	FY 2014	FY 2015	FUTURE YEARS	
FEDERAL BRIDGE PROJECTS																	
NC 49 (EASTBOUND LANE)	B-4626	YADKIN RIVER AND WINSTON-SALEM SOUTHBOUND RAILROAD.	2420	220	FA												C 2200
DAVIDSON		REHABILITATE DECK BRIDGE NO. 3															
ROWAN																	
STRATEGIC HIGHWAY CORRIDOR																	
MUNICIPAL BRIDGE PROJECTS																	
THOMASVILLE	B-5002	VALLEY ROAD. REPLACE BRIDGE NO. 187	550		NFAM							R 40					
DAVIDSON		OVER HUNTS FORK CREEK			C							R 10					
					NFAM								C 400				
					C								C 100				
MITIGATION PROJECTS																	
VARIOUS	EE-4909	ECOSYSTEM ENHANCEMENT PROGRAM	3723	3723													
DAVIDSON		FOR DIVISION 9 PROJECT MITIGATION.															
DAVIE																	
FORSYTH																	
ROWAN																	
STOKES																	
BICYCLE AND PEDESTRIAN PROJECTS																	
IN PROGRESS																	
COUNTYWIDE	EB-3410	UWHARRIE LAKES REGION BICYCLE	94	94													
ANSON		ROUTE MAPPING AND SIGNING.															
DAVIDSON																	
MONTGOMERY																	
RANDOLPH																	
RICHMOND																	
ROWAN																	
STANLY																	
IN PROGRESS																	
LEXINGTON	EB-5111	LAKE TOM-A-LEX TO FINCH PARK.															
DAVIDSON		GREENWAY.															
SCHEDULED FOR PLANNING AND ENVIRONMENTAL STUDY ONLY																	

* INDICATES INTRASTATE PROJECT

COUNTY:		DAVIDSON		TOTAL PRIOR		TYPE OF WORK / ESTIMATED COST IN THOUSANDS / PROJECT BREAK										FISCAL YEARS																			
ROUTE/CITY		ID		LOCATION / DESCRIPTION		PROJ YEARS		COST COST		FUNDING		"DELIVERABLE STIP"				"DEVELOPMENTAL STIP"				"UNFUNDED"															
COUNTY		NUMBER		(LENGTH)		(THOU) (THOU)		SOURCE		FY 2009		FY 2010		FY 2011		FY 2012		FY 2013		FY 2014		FY 2015		FUTURE YEARS											
CONGESTION MITIGATION PROJECTS																																			
VARIOUS		C-4936		PIEDMONT AUTHORITY FOR REGIONAL		966		650		CMAQ		N		34		B		N		33		B		N		33		B		N		33		B	
CASWELL				TRANSPORTATION (PART). IMPLEMENT						L		N		9		B		N		8		B		N		8		B		N		8		B	
DAVIDSON				A REGIONAL AIR QUALITY AWARENESS						CMAQ		N		30		D		N		30		D		N		30		D		N		30		D	
FORSYTH				PROGRAM.						L		N		8		D		N		7		D		N		8		D		N		7		D	
GUILFORD										A		GREENSBORO AREA - COMPLETE.																							
MONTGOMERY										B		HIGH POINT AREA - IN PROGRESS.																							
RANDOLPH										C		WINSTON-SALEM AREA - COMPLETE.																							
ROCKINGHAM										D		PIEDMONT TRIAD RURAL PLANNING ORGANIZATION AREA - IN PROGRESS.																							
IN PROGRESS																																			
COUNTYWIDE		C-4966		PART A: UPGRADE NATURAL GAS		47		47																											
DAVIDSON				FUELING STATION TO PERMIT BOTH																															
				3000 AND 3600 PSI VEHICLES TO BE																															
				FUELED AT EXISTING STATION.																															
				PART B: PURCHASE TWO NATURAL																															
				GAS VEHICLES TO REPLACE GASOLINE																															
				FUELED FLEET VEHICLES.																															
IN ACQUISITION																																			
HIGH POINT		C-4937		CONDUCT SIGNAL TIMING STUDIES ON		230		230																											
DAVIDSON				SELECTED CORRIDORS IN HIGH POINT																															
GUILFORD				AND THOMASVILLE.																															
IN PROGRESS																																			
LEXINGTON		C-4967		PURCHASE TWO NATURAL GAS VEHICLES		40		40																											
DAVIDSON				TO REPLACE GASOLINE FUELED FLEET																															
				VEHICLES AND APPROPRIATE FUELING																															
				SYSTEM EQUIPMENT																															
IN PROGRESS																																			
ENHANCEMENT PROJECTS (LOCAL PROJECTS)																																			
WINSTON-SALEM		U-4741		VARIOUS GREENWAY AND SIDEWALK		4418		43		STPDA		C		500				C		500				C		500				C		500			
DAVIDSON				PROJECTS WITHIN MPO AREA.						C				125				C		125				C		125				C		125			
DAVIE																																			
FORSYTH																																			
STOKES																																			
PLANNING, DESIGN, RIGHT OF WAY AND CONSTRUCTION BY OTHERS - IN PROGRESS																																			

* INDICATES INTRASTATE PROJECT

COUNTY:		DAVIDSON		TYPE OF WORK / ESTIMATED COST IN THOUSANDS / PROJECT BREAK																
ROUTE/CITY		ID	LOCATION / DESCRIPTION (LENGTH)	TOTAL PROJ COST (THOU)	PRIOR YEARS COST (THOU)	FUNDING SOURCE	"DELIVERABLE STIP"			"DEVELOPMENTAL STIP"				"UNFUNDED"						
COUNTY							NUMBER	FY 2009	FY 2010	FY 2011	FY 2012	FY 2013	FY 2014	FY 2015	FUTURE YEARS					
HAZARD ELIMINATION PROJECTS																				
I-85 BUSINESS/ US 29-70 DAVIDSON GUILFORD RANDOLPH	W-4822	SECTION A, I-85 NORTHWARD TO SWEARING CREEK IN DAVIDSON COUNTY; SECTION B, RANDOLPH COUNTY LINE NORTHWARD TO I-85 IN GUILFORD COUNTY. INSTALL SHOULDER RUMBLE STRIPS.	190	190																
UNDER CONSTRUCTION																				
NC 109 DAVIDSON	SF-4909B	INTERSECTION WITH SR 2266 (HANNERVILLE ROAD-CLARKSBURY CHRUCH ROAD) SOUTH OF THOMASVILLE. INSTALL LEFT TURN LANES.	200	200																
UNDER CONSTRUCTION																				
NC 150 DAVIDSON	W-5115	SOUTH OF SOUTH VILLAGE DRIVE TO SR 1515 (MOUNT OLIVET CHURCH ROAD). CONSTRUCT CONTINUOUS CENTER LEFT TURN LANE.	1915		HES				R	720										
					HES				M	20										
					HES							C	1175							
SR 2183 SR 2097 DAVIDSON	SF-4909C	SR 2183 (FISHER FERRY ROAD-DENTON ROAD) AND SR 2097 (MT. ZION CHURCH ROAD-NOAHTOWN ROAD). IMPROVE SIGHT DISTANCE.	200	200																
UNDER CONSTRUCTION																				
ROADSIDE ENVIRONMENTAL PROJECTS (REST AREA)																				
I-85 DAVIDSON	K-4905	RENOVATION OF REST AREA PAIR- BUILDINGS, GROUNDS AND PARKING FACILITIES. BUILDINGS TO INCLUDE DUAL RESTROOMS AND ADA COMPLIANT FAMILY RESTROOM.	2400		IM	C	2400													
STRATEGIC HIGHWAY CORRIDOR																				
PUBLIC TRANSPORTATION PROJECTS																				
COUNTYWIDE DAVIDSON	TJ-4928	PROVIDE OPERATING ASSISTANCE TO COUNTIES AND COMMUNITY TRANSPORTATION SYSTEMS TO MEET WORK FIRST AND EMPLOYMENT TRANSPORTATION NEEDS.	105		OAWF	O	15		O	15		O	15		O	15				

* INDICATES INTRASTATE PROJECT

COUNTY:		DAVIDSON	TYPE OF WORK / ESTIMATED COST IN THOUSANDS / PROJECT BREAK													
			TOTAL	PRIOR	FISCAL YEARS											
ROUTE/CITY		ID	LOCATION / DESCRIPTION	PROJ	YEARS	FUNDING	"DELIVERABLE STIP"			"DEVELOPMENTAL STIP"				"UNFUNDED"		
COUNTY		NUMBER	(LENGTH)	(THOU)	(THOU)	SOURCE	FY 2009	FY 2010		FY 2011	FY 2012	FY 2013	FY 2014	FY 2015	FUTURE YEARS	
PUBLIC TRANSPORTATION PROJECTS																
COUNTYWIDE		TL-4928	PROVIDE OPERATING ASSISTANCE	588		EDTAP	O	84	O	84	O	84	O	84		
DAVIDSON			FOR ADDITIONAL TRANSPORTATION													
			SERVICES TO THE ELDERLY AND													
			DISABLED.													
COUNTYWIDE		TR-4928	PROVIDE MAINTENANCE ASSISTANCE	581		RGP	O	83	O	83	O	83	O	83		
DAVIDSON			FOR COMMUNITY TRANSPORTATION													
			SYSTEMS TO SERVE THE RURAL													
			GENERAL PUBLIC.													
HIGH POINT		TO-4789	FEDERAL OPERATING ASSISTANCE	952		FUZ	O	68	O	68	O	68	O	68		
DAVIDSON			AND STATE MAINTENANCE.			L	O	68	O	68	O	68	O	68		

* INDICATES INTRASTATE PROJECT

COUNTY:		DAVIE		TOTAL PROJ COST (THOU)		PRIOR YEARS COST (THOU)		FUNDING SOURCE		"DELIVERABLE STIP"			"DEVELOPMENTAL STIP"				"UNFUNDED"	
ROUTE/CITY COUNTY		ID NUMBER	LOCATION / DESCRIPTION (LENGTH)							FY 2009	FY 2010	FY 2011	FY 2012	FY 2013	FY 2014	FY 2015	FUTURE YEARS	
INTERSTATE PROJECTS																		
I-40 DAVIE		I-3600	SR 1436 (PINEBROOK DRIVE) TO WEST OF NC 801. PAVEMENT REHABILITATION. (5 MILES)	18521	2666	IM	CG	1510	CG	1510	CG	1510	CG	1510	CG	1510	CG	5285
STRATEGIC HIGHWAY CORRIDOR																		
UNDER CONSTRUCTION - GARVEE BOND FUNDING \$13.8 MILLION; PAYBACK FY 2007 - FY 2018																		
I-40 DAVIE FORSYTH		I-0911	WEST OF NC 801 (EXIT 180) TO WEST OF SR 1122. PAVEMENT REHABILITATION AND CONSTRUCT FIFTH AND SIXTH LANES. (COORDINATE WITH I-2102) (7.1 MILES)	65873	27223	NHS									R	650	A	
						IM												C 15200 A
						NHS												C 22800 A
						A WEST OF NC 801 IN DAVIE COUNTY TO SR 1101 (HARPER ROAD) IN FORSYTH COUNTY.												
						B SR 1101 (HARPER ROAD) TO SR 1103 (LEWISVILLE-CLEMMONS ROAD) - COMPLETE.												
						C SR 1103 (LEWISVILLE-CLEMMONS ROAD) TO SR 1122 (JONESTOWN ROAD) - COMPLETE.												
STRATEGIC HIGHWAY CORRIDOR																		
PLANNING/DESIGN IN PROGRESS																		
RURAL PROJECTS																		
US 64 DAVIDSON DAVIE		R-3602	US 601 SOUTH OF MOCKSVILLE TO US 52 IN LEXINGTON. WIDEN TO MULTI-LANES AND UPGRADE INTERCHANGE AT US 52. (14 MILES)	110000		STP											R 15800	
						STP												C 94200
STRATEGIC HIGHWAY CORRIDOR																		
NC 801 DAVIE		R-3610	SR 1650 AT ADVANCE TO US 158 SOUTH OF I-40. UPGRADE ROADWAY, SR 1650 TO SR 1624 AND MULTI-LANE ROADWAY, SR 1624 TO US 158. (4.6 MILES)	18510		STP											R 4350	
						STP												C 14160
NEW ROUTE																		
US 64 DAVIE		R-3111	US 64 EAST OF MOCKSVILLE TO US 601 WEST OF MOCKSVILLE. TWO LANE BYPASS OF MOCKSVILLE ON FOUR LANE RIGHT OF WAY, NEW LOCATION. (INCLUDES R-3326) (6.1 MILES)	38361	1361	STP											R 2600	
						STP												C 34400
STRATEGIC HIGHWAY CORRIDOR																		
PROGRAMMED FOR PLANNING AND ENVIRONMENTAL STUDY ONLY - IN PROGRESS																		
URBAN PROJECTS																		
VARIOUS DAVIDSON DAVIE FORSYTH STOKES		U-5022	WINSTON-SALEM METROPOLITAN PLANNING ORGANIZATION (WSMPO) DA FUNDS - RESERVED FOR FUTURE PROGRAMMING.	5826		STPDA										C 5826		

* INDICATES INTRASTATE PROJECT

COUNTY:		DAVIE	TYPE OF WORK / ESTIMATED COST IN THOUSANDS / PROJECT BREAK												
ROUTE/CITY		ID NUMBER	LOCATION / DESCRIPTION (LENGTH)	TOTAL PROJ COST (THOU)	PRIOR YEARS COST (THOU)	FUNDING SOURCE	"DELIVERABLE STIP"			"DEVELOPMENTAL STIP"				"UNFUNDED"	
COUNTY	COUNTY						FY 2009	FY 2010	FY 2011	FY 2012	FY 2013	FY 2014	FY 2015	FUTURE YEARS	
URBAN PROJECTS															
WINSTON-SALEM	DAVIDSON	U-4742	INTERSECTION IMPROVEMENTS AT VARIOUS LOCATIONS WITHIN METROPOLITAN PLANNING ORGANIZATION (MPO) AREA.	2909	95	STPDA	C	350	C	350	C	350	C	300	
DAVIE	FORSYTH					C	C	88	C	88	C	88	C	75	
STOKES															
PLANNING, DESIGN, RIGHT OF WAY AND CONSTRUCTION BY OTHERS - IN PROGRESS															
FEDERAL BRIDGE PROJECTS															
US 158		B-3835	YADKIN RIVER. REPLACE BRIDGE NO. 35	18073	18073										
DAVIE															
FORSYTH															
UNDER CONSTRUCTION - DESIGN BUILD															
NC 801		B-4256	SOUTH YADKIN RIVER. REPLACE BRIDGE NO. 80	3727	3727										
DAVIE															
ROWAN															
UNDER CONSTRUCTION															
NC 801		B-4104	FULTON CREEK. REPLACE BRIDGE NO. 21	1684	1684										
DAVIE															
UNDER CONSTRUCTION															
NC 801		B-3637	I-40. REPLACE BRIDGE NO. 37 AND REVISE INTERCHANGE.	22054	8068	IM	CG	1332	CG	1332	CG	1332	CG	1332	CG 4662
DAVIE															
STRATEGIC HIGHWAY CORRIDOR															
UNDER CONSTRUCTION - GARVEE BOND FUNDING \$11.5 MILLION; PAYBACK FY 2007 - FY 2018															
MITIGATION PROJECTS															
VARIOUS		EE-4909	ECOSYSTEM ENHANCEMENT PROGRAM FOR DIVISION 9 PROJECT MITIGATION.	3723	3723										
DAVIDSON															
DAVIE															
FORSYTH															
ROWAN															
STOKES															
IN PROGRESS															

* INDICATES INTRASTATE PROJECT

			TYPE OF WORK / ESTIMATED COST IN THOUSANDS / PROJECT BREAK												
COUNTY:	DAVIE		TOTAL PROJ COST (THOU)	PRIOR YEARS COST (THOU)	FUNDING SOURCE	"DELIVERABLE STIP"			FISCAL YEARS				"UNFUNDED"		
ROUTE/CITY	ID	LOCATION / DESCRIPTION							"DEVELOPMENTAL STIP"						
COUNTY	NUMBER	(LENGTH)				FY 2009	FY 2010	FY 2011	FY 2012	FY 2013	FY 2014	FY 2015	FUTURE YEARS		
BICYCLE AND PEDESTRIAN PROJECTS															
MOCKSVILLE	EB-5112	RICH PARK GREENWAY.													
DAVIE															
SCHEDULED FOR FEASIBILITY STUDY															
MOCKSVILLE	EB-5005	RICH PARK GREENWAY - US 158, CAMPBELL ROAD, AND RICH PARK.													
DAVIE															
SCHEDULED FOR FEASIBILITY STUDY															
ENHANCEMENT PROJECTS (LOCAL PROJECTS)															
WINSTON-SALEM	U-4741	VARIOUS GREENWAY AND SIDEWALK PROJECTS WITHIN MPO AREA.	4418	43	STPDA	C	500	C	500	C	500	C	500		
DAVIDSON					C	C	125	C	125	C	125	C	125		
DAVIE															
FORSYTH															
STOKES															
PLANNING, DESIGN, RIGHT OF WAY AND CONSTRUCTION BY OTHERS - IN PROGRESS															
HAZARD ELIMINATION PROJECTS															
I-40	W-4824	INSTALL SHOULDER RUMBLE STRIPS.	195	195											
DAVIE					A	IREDELL COUNTY LINE TO EASTWARD TO MILEPOST 175 - UNDER CONSTRUCTION.									
FORSYTH					B	WEST OF NC 801 EASTWARD TO EAST OF SR 1101 - UNDER CONSTRUCTION.									
GUILFORD					C	WEST OF SR 1120-1122 EASTWARD TO WEST OF US 158 - UNDER CONSTRUCTION.									
					D	EAST OF US 52 EASTWARD TO NEAR US 311 - UNDER CONSTRUCTION.									
					E	US 311, I-40 SOUTHWARD TO SR 1979 - UNDER CONSTRUCTION.									
					F	SR 1979, US 311 TO THE BRIDGE OVER OAK HOLLOW LAKE - UNDER CONSTRUCTION.									
STRATEGIC HIGHWAY CORRIDOR															
PUBLIC TRANSPORTATION PROJECTS															
COUNTYWIDE	TJ-4929	PROVIDE OPERATING ASSISTANCE TO COUNTIES AND COMMUNITY TRANSPORTATION SYSTEMS TO MEET WORK FIRST AND EMPLOYMENT TRANSPORTATION NEEDS.	28		DAWF	O	4	O	4	O	4	O	4		
DAVIE															
COUNTYWIDE	TL-4929	PROVIDE OPERATING ASSISTANCE FOR ADDITIONAL TRANSPORTATION SERVICES TO THE ELDERLY AND DISABLED.	322		EDTAP	O	46	O	46	O	46	O	46		
DAVIE															

* INDICATES INTRASTATE PROJECT

COUNTY:		TYPE OF WORK / ESTIMATED COST IN THOUSANDS / PROJECT BREAK												
DAVIE														
ROUTE/CITY	ID	LOCATION / DESCRIPTION	TOTAL PROJ COST	PRIOR YEARS COST	FUNDING	"DELIVERABLE STIP"			"DEVELOPMENTAL STIP"				"UNFUNDED"	
COUNTY	NUMBER	(LENGTH)	(THOU)	(THOU)	SOURCE	FY 2009	FY 2010	FY 2011	FY 2012	FY 2013	FY 2014	FY 2015	FUTURE YEARS	
PUBLIC TRANSPORTATION PROJECTS														
COUNTYWIDE	TR-4929	PROVIDE MAINTENANCE ASSISTANCE	266		RGP	O	38	O	38	O	38	O	38	
DAVIE		FOR COMMUNITY TRANSPORTATION												
		SYSTEMS TO SERVE THE RURAL												
		GENERAL PUBLIC.												

* INDICATES INTRASTATE PROJECT

COUNTY:		FORSYTH		TOTAL PROJ COST (THOU)		PRIOR YEARS COST (THOU)		FUNDING SOURCE		TYPE OF WORK / ESTIMATED COST IN THOUSANDS / PROJECT BREAK					FISCAL YEARS																										
ROUTE/CITY		ID		LOCATION / DESCRIPTION		COST		COST		FUNDING		"DELIVERABLE STIP"			"DEVELOPMENTAL STIP"			"UNFUNDED"																							
COUNTY		NUMBER		(LENGTH)		(THOU)		(THOU)		SOURCE		FY 2009			FY 2010			FY 2011			FY 2012			FY 2013			FY 2014			FY 2015			FUTURE YEARS								
RURAL PROJECTS																																									
NEW ROUTE		R-2247*		WINSTON-SALEM NORTHERN BELTWAY,		447225		57325		T																										R 250 CA					
FORSYTH				WESTERN SECTION, I-40 TO US 52. FOUR						NHS																										C 44800 CA					
				LANE EXPRESSWAY ON NEW LOCATION.						NHS																										R 5400 B					
				(14.8 MILES)						NHS																										C 51200 B					
										NHS																										R 7750 CB					
										NHS																										C 38700 CB					
										T																										R 11000 D					
										T																										C 37700 D					
										T																										R 6200 EA					
										T																										C 32600 EA					
										T																										R 26000 EB					
										T																										C 116800 EB					
										T																										C 11500 F					
B SOUTH OF I-40 TO NORTH OF US 421.																																									
CA INTERCHANGE WITH US 421 AND INTERCHANGE WITH SR 1140 (PEACEHAVEN ROAD).																																									
CB NORTH OF US 421 INTERCHANGE TO SR 1314 (ROBINHOOD ROAD).																																									
CC MUDDY CREEK. REPLACE BRIDGE NO. 221 AND BRIDGE NO. 222. WORK TO BE COMPLETED UNDER B-4507.																																									
D NORTH OF SR 1314 (MEADOWLARK DRIVE-ROBINHOOD ROAD) TO NC 67.																																									
EA NC 67 TO SOUTH OF US 52.																																									
EB INTERCHANGE AT US 52.																																									
F INTELLIGENT TRANSPORTATION SYSTEMS DEPLOYMENT FOR SEGMENTS BA, BB, CA, CB, D, EA AND EB.																																									
STRATEGIC HIGHWAY CORRIDOR																																									
NEW ROUTE		R-2247A		WINSTON-SALEM NORTHERN BELTWAY,		20300		900		NHS																													R 5000		
FORSYTH				US 158 TO I-40. FOUR LANE EXPRESS-						NHS																													C 14400		
				WAY ON NEW LOCATION. (1.9 MILES)																																					
STRATEGIC HIGHWAY CORRIDOR																																									
US 311 BYPASS		R-0609		HIGH POINT, SOUTH OF SR 1920 EAST OF		242847		207116		NHS		C 17866			IA C 17865			IA																							
"EAST BELT"				ARCHDALE TO WEST OF HIGH POINT																																					
FORSYTH				RESERVOIR. FOUR LANES DIVIDED,																																					
GUILFORD				NEW LOCATION. INTEGRATION OF ITS																																					
RANDOLPH				DEVICES WITH PIEDMONT REGIONAL																																					
				TRANSPORTATION MANAGEMENT AND																																					
				HIGH POINT'S TRAFFIC OPERATIONS																																					
				CENTER. (12.9 MILES)																																					
EA WEST OF NC 68 (EASTCHESTER DRIVE) TO NC 68 (EASTCHESTER DRIVE) - COMPLETE.																																									
G WEST OF HIGH POINT RESERVOIR TO WEST OF NC 68 (EASTCHESTER DRIVE) - COMPLETE.																																									
H NC 68 (EASTCHESTER DRIVE) TO US 29-70 - COMPLETE.																																									
IA US 29-70 TO I-85 NORTH OF ARCHDALE - UNDER CONSTRUCTION.																																									
IB I-85 TO SOUTH OF SR 1920 (TUTTLE ROAD) EAST OF ARCHDALE - UNDER CONSTRUCTION.																																									
STRATEGIC HIGHWAY CORRIDOR																																									

* INDICATES INTRASTATE PROJECT

COUNTY: FORSYTH		TYPE OF WORK / ESTIMATED COST IN THOUSANDS / PROJECT BREAK													
		FISCAL YEARS													
ROUTE/CITY	ID	LOCATION / DESCRIPTION	TOTAL PROJ COST	PRIOR YEARS COST	FUNDING	"DELIVERABLE STIP"					"DEVELOPMENTAL STIP"				"UNFUNDED"
COUNTY	NUMBER	(LENGTH)	(THOU)	(THOU)	SOURCE	FY 2009	FY 2010	FY 2011	FY 2012	FY 2013	FY 2014	FY 2015	FUTURE YEARS		
RURAL PROJECTS															
US 52	R-4750	I-85 IN DAVIDSON COUNTY TO I-40 IN FORSYTH COUNTY. UPGRADE EXISTING ROADWAY TO INTERSTATE STANDARDS. (23 MILES)	8225		NHS	R	525								
(FUTURE I-285)					NHS		C	3850		C	3850				
DAVIDSON															
FORSYTH															
STRATEGIC HIGHWAY CORRIDOR															
URBAN PROJECTS															
VARIOUS	U-5022	WINSTON-SALEM METROPOLITAN PLANNING ORGANIZATION (WSMPO) DA FUNDS - RESERVED FOR FUTURE PROGRAMMING.	5826		STPDA							C	5826		
DAVIDSON															
DAVIE															
FORSYTH															
STOKES															
VARIOUS	U-9999D	WINSTON-SALEM-FORSYTH COUNTY METROPOLITAN PLANNING ORGANIZATION PLANNING (PL) SUPPLEMENT.	1940	820	STPDA	PE	160	PE	160	PE	160	PE	160		
FORSYTH															
IN PROGRESS															
CLEMMONS	U-2707	SR 3000 (IDOLS ROAD), SR 2999 (HAMPTON ROAD) TO US 158. TWO LANE SHOULDER SECTION ON NEW LOCATION. (2.3 MILES)	13600	2300	STP									C 11300	
FORSYTH															
PART COMPLETE															
CLEMMONS	U-3119	SR 1103 (LEWISVILLE-CLEMMONS ROAD), SR 1891 (PEACE HAVEN ROAD) TO NORTH OF US 421. WIDEN TO MULTI-LANES AND REPLACE BRIDGE NO. 213 OVER US 421. (2.5 MILES)	34202	34202	A SR 1103 (LEWISVILLE-CLEMMONS ROAD), SR 1891 (PEACE HAVEN ROAD) TO SR 3580 (FOREST OAKS DRIVE) - UNDER CONSTRUCTION B SR 3580 (FOREST OAKS DRIVE) TO NORTH OF US 421 - COMPLETE.										
FORSYTH															
UNDER CONSTRUCTION															
COLFAX	U-3617	SR 2045 (EAST MOUNTAIN STREET-OLD US 421), SR 1005, SR 1008, NC 66 IN KERNERSVILLE (FORSYTH COUNTY) TO SR 2001 (GUILFORD COUNTY). WIDEN TO MULTI-LANES. (2.8 MILES)	19900		STP									R 6000	
KERNERSVILLE					STP									C 13900	
FORSYTH															
GUILFORD															

* INDICATES INTRASTATE PROJECT

COUNTY:		FORSYTH		TOTAL PROJ COST (THOU)		PRIOR YEARS COST (THOU)		FUNDING SOURCE		TYPE OF WORK / ESTIMATED COST IN THOUSANDS / PROJECT BREAK			FISCAL YEARS				"UNFUNDED" FUTURE YEARS	
ROUTE/CITY COUNTY	ID NUMBER	LOCATION / DESCRIPTION (LENGTH)								"DELIVERABLE STIP"			"DEVELOPMENTAL STIP"				"UNFUNDED" FUTURE YEARS	
										FY 2009	FY 2010	FY 2011	FY 2012	FY 2013	FY 2014	FY 2015		
URBAN PROJECTS																		
KERNERSVILLE FORSYTH	U-4734	MACY GROVE ROAD EXTENSION, SR 1005 (EAST MOUNTAIN STREET) TO NC 150 (NORTH MAIN STREET). MULTI-LANE FACILITY ON NEW LOCATION. (1.5 MILES)	19000	1200	STP													R 1000
					STP													C 16800
PROGRAMMED FOR PLANNING AND ENVIRONMENTAL STUDY ONLY - IN PROGRESS																		
KERNERSVILLE FORSYTH	U-2800	SR 2601 (MACY GROVE ROAD), INDUSTRIAL PARK DRIVE TO SR 1005 (OLD US 421). WIDEN TO MULTI-LANES, PART ON NEW LOCATION AND CONVERT GRADE SEPARATION AT I-40 BUSINESS TO AN INTERCHANGE. (1.9 MILES)	40400	1299	STPDA						R	2400						
					S(M)						R	600						
					STPDA									C	6240			
					S(M)									C	1560			
					STP									C	4234	C	12034	C 12033
PLANNING/DESIGN IN PROGRESS																		
WINSTON-SALEM FORSYTH	U-2925	SALEM CREEK CONNECTOR, SALEM AVENUE TO SR 4325 (MARTIN LUTHER KING DRIVE). WIDEN TO MULTI-LANES WITH PART ON NEW LOCATION. (1 MILE)	60663	50	STP						R	2000	A					
					STP						R	900	B					
					STP									M	613			
					STP										C	5000	A	C 5000
					STP										C	15700	B	C 15700
A SALEM AVENUE TO US 52. B US 52 TO SR 4325 (MARTIN LUTHER KING, JR. DRIVE).																		
PLANNING/DESIGN IN PROGRESS																		
WINSTON-SALEM FORSYTH	U-2826	US 52, I-40 BYPASS TO PROPOSED WESTERN LOOP INTERCHANGE. WIDEN AND UPGRADE ROADWAY AND INTERCHANGES (12 MILES)	429583	4426	HP	C	344	A										
					NHS	C	6990	A	C	7333	A	C	7333	A				
					NHS	M	10											
					NHS	R	2589	B										
					NHS	U	199	B										
					NHS				C	4553	B	C	4553	B	C	4553	B	
					NHS													R 11700
					NHS													C 375000
A REPLACE BRIDGE NO. 256 AND NO. 257 OVER NORFOLK SOUTHERN RAILROAD - RIGHT OF WAY IN PROGRESS. B I-40 TO PROPOSED NORTHERN BELTWAY. ROADWAY IMPROVEMENTS FROM SR 4326 (STADIUM DRIVE) TO SR 2264 (AKRON DRIVE) AND ITS - RIGHT OF WAY IN PROGRESS.																		
STRATEGIC HIGHWAY CORRIDOR																		
WINSTON-SALEM FORSYTH	U-3837	SR 3153 (HANES MALL BOULEVARD), KESTER MILL ROAD TO WEST OF WESTGATE CENTER DRIVE. WIDEN TO MULTI-LANES. (0.9 MILE)	11400	11400	PLANNING/DESIGN IN PROGRESS													

UNDER CONSTRUCTION

* INDICATES INTRASTATE PROJECT

COUNTY:		FORSYTH		TOTAL PRIOR		TYPE OF WORK / ESTIMATED COST IN THOUSANDS / PROJECT BREAK														
ROUTE/CITY		ID		LOCATION / DESCRIPTION		PROJ COST		YEARS		FUNDING		"DELIVERABLE STIP"			FISCAL YEARS				"UNFUNDED"	
COUNTY		NUMBER		(LENGTH)		(THOU)	(THOU)	SOURCE	FY 2009	FY 2010	FY 2011	FY 2012	FY 2013	FY 2014	FY 2015		FUTURE YEARS			
URBAN PROJECTS																				
WINSTON-SALEM		U-2924		SR 4000 (UNIVERSITY PARKWAY), SR 3973		22000		STP										R 8000		
FORSYTH				(NORTH POINT BOULEVARD) TO SR 1672				STP										C 14000		
				(HANES MILL ROAD). ADD ADDITIONAL LANES. (2.7 MILES)																
WINSTON-SALEM		U-2923		SR 2747 (CLEMMONSVILLE ROAD),		9940	315	S	R	2325										
FORSYTH				SR 3011 (OLD SALISBURY ROAD)				S												
				TO SOUTH MAIN STREET. WIDEN TO MULTI-LANES. (1.9 MILES)				C												
PLANNING, DESIGN AND CONSTRUCTION BY CITY OF WINSTON-SALEM																				
WINSTON-SALEM		U-2579*		WINSTON-SALEM NORTHERN BELTWAY,		726551	77551	T							C 32050	B		C 32050		
FORSYTH				EASTERN SECTION (FUTURE I-74), US 52				T	R	13110	C							C 32050		
				TO US 311. MULTI-LANE FREEWAY ON NEW LOCATION. (17.1 MILES)				T										C 12767		
								T			R	55800	AB							
								T			U	975	AB							
								T												
								T			M	12830				C 26000	AB			
								T												
								T												
								T												
								T												
								T												
								T												
								T												
								T												
								T												
								T												
								T												
								T												
								T												
								T												
								T												
								T												
								T												
								T												
								T												
								T												
								T												
								T												
								T												
								T												
								T												
								T												
								T												
								T												
								T												
								T												
								T												
								T												
								T												
								T												
								T												
								T												
								T												
								T												
								T												
								T												
								T												
								T												
								T												
								T												
								T												
								T												
								T												

* INDICATES INTRASTATE PROJECT

COUNTY:		FORSYTH		TYPE OF WORK / ESTIMATED COST IN THOUSANDS / PROJECT BREAK														
				TOTAL PRIOR		FISCAL YEARS												
ROUTE/CITY		ID		LOCATION / DESCRIPTION		PROJ YEARS		"DELIVERABLE STIP"			"DEVELOPMENTAL STIP"				"UNFUNDED"			
COUNTY		NUMBER		(LENGTH)		(THOU) (THOU)		FUNDING SOURCE			FY 2009 FY 2010 FY 2011		FY 2012 FY 2013 FY 2014 FY 2015				FUTURE YEARS	
URBAN PROJECTS																		
WINSTON-SALEM FORSYTH		U-5020		WINSTON-SALEM INTERIM SIGNAL SYSTEM IMPROVEMENTS.		1100 1100												
PLANNING, DESIGN AND CONSTRUCTION BY OTHERS - IN PROGRESS																		
WINSTON-SALEM FORSYTH		U-4413		SR 1646 (BROAD STREET), WACHOVIA STREET TO SECOND STREET. WIDEN STRUCTURE H178 AND IMPROVE APPROACHES. (0.4 MILE)		8800		STP STP							R 4800 C 4000			
WINSTON-SALEM FORSYTH U-4917 TRANSPORTATION IMPROVEMENTS FOR PETERS CREEK PARKWAY, FIRST STREET, SECOND STREET AND BROOKSTOWN AVENUE.																		
PROGRAMMED FOR PLANNING AND ENVIRONMENTAL STUDIES ONLY - PLANNING, DESIGN, RIGHT OF WAY AND CONSTRUCTION BY OTHERS																		
WINSTON-SALEM FORSYTH		U-2729		SR 1672 (HANES MILL ROAD), MUSEUM DRIVE TO SR 4000 (UNIVERSITY PARKWAY). WIDEN TO MULTI-LANES WITH CURB AND GUTTER. (0.4 MILE)		6445 145		STP STP							R 1600 C 4700			
PROGRAMMED FOR PLANNING AND ENVIRONMENTAL STUDY ONLY																		
WINSTON-SALEM DAVIDSON DAVIE FORSYTH STOKES		U-4742		INTERSECTION IMPROVEMENTS AT VARIOUS LOCATIONS WITHIN METROPOLITAN PLANNING ORGANIZATION (MPO) AREA.		2909 95		STPDA C 350 C 350 C 350 C C 88 C 88 C 88			C 300 C 300 C 300 C 300 C 75 C 75 C 75 C 75							
PLANNING, DESIGN, RIGHT OF WAY AND CONSTRUCTION BY OTHERS - IN PROGRESS																		
WINSTON-SALEM FORSYTH		U-4918		US 52-421/I-40 BUSINESS VICINITY AT PIEDMONT TRIAD RESEARCH PARK. TRANSPORTATION IMPROVEMENTS.		11816 9687		DP HP O C C 516 1187 426										
UNDER CONSTRUCTION BY OTHERS																		
WINSTON-SALEM FORSYTH		U-2730B		NC 65 (BETHANIA-RURAL HALL ROAD). US 52 TO NC 66 IN RURAL HALL. WIDEN TO MULTILANES. (2.1 MILES)		16550 300		STP STP							R 6800 C 9450			

* INDICATES INTRASTATE PROJECT

COUNTY:		FORSYTH		TYPE OF WORK / ESTIMATED COST IN THOUSANDS / PROJECT BREAK																
				TOTAL PROJ COST (THOU)		PRIOR YEARS COST (THOU)		FUNDING SOURCE		"DELIVERABLE STIP"			FISCAL YEARS				"UNFUNDED"			
ROUTE/CITY COUNTY	ID NUMBER	LOCATION / DESCRIPTION (LENGTH)								FY 2009	FY 2010	FY 2011	FY 2012	FY 2013	FY 2014	FY 2015	FUTURE YEARS			
URBAN PROJECTS																				
WINSTON-SALEM FORSYTH	U-2827B	US 421, I-40 BYPASS TO WEST OF US 158. PAVEMENT REHABILITATION AND SAFETY IMPROVEMENTS. (1.1 MILES)	49050		NHS										R	2700			C	46350
STRATEGIC HIGHWAY CORRIDOR																				
FEASIBILITY STUDIES																				
I-40 FORSYTH GUILFORD	FS-0609A	US 311 IN FORSYTH COUNTY TO US 421/ I-40 BUSINESS IN GUILFORD COUNTY. WIDEN TO SIX- LANES.																		
STRATEGIC HIGHWAY CORRIDOR																				
SCHEDULED FOR FEASIBILITY STUDY																				
NEW ROUTE FORSYTH GUILFORD	FS-0707B	HIGH POINT, NORTH-SOUTH CONNECTOR, US 311 (FUTURE I-74) TO NC 68. FREEWAY ON NEW LOCATION.																		
STRATEGIC HIGHWAY CORRIDOR																				
SCHEDULED FOR FEASIBILITY STUDY																				
CLEMMONS FORSYTH	FS-0309B	SR 1103 (LEVISVILLE-CLEMMONS ROAD), I-40 TO US 158. CONVERT TO FOUR LANE MEDIAN SECTION. (1 MILE)																		
STRATEGIC HIGHWAY CORRIDOR																				
FEASIBILITY STUDY IN PROGRESS																				
US 52 FORSYTH	B-4506	SR 1620. REHABILITATE BRIDGE NO. 319 AND BRIDGE NO. 335	2300	200	FA					R	100									
					FA								C	2000						
STRATEGIC HIGHWAY CORRIDOR																				
US 158 DAVIE FORSYTH	B-3835	YADKIN RIVER. REPLACE BRIDGE NO. 35	18073	18073																
STRATEGIC HIGHWAY CORRIDOR																				
UNDER CONSTRUCTION - DESIGN BUILD																				
US 421 FORSYTH	B-4507	MUDDY CREEK. REPLACE BRIDGE NO. 221 AND BRIDGE NO. 222.	5000		FA	C	5000													
STRATEGIC HIGHWAY CORRIDOR																				

* INDICATES INTRASTATE PROJECT

COUNTY:		FORSYTH		TYPE OF WORK / ESTIMATED COST IN THOUSANDS / PROJECT BREAK													
				FISCAL YEARS													
ROUTE/CITY COUNTY	ID NUMBER	LOCATION / DESCRIPTION (LENGTH)	TOTAL PROJ COST (THOU)	PRIOR YEARS COST (THOU)	FUNDING SOURCE	"DELIVERABLE STIP"			"DEVELOPMENTAL STIP"				"UNFUNDED"				
						FY 2009	FY 2010	FY 2011	FY 2012	FY 2013	FY 2014	FY 2015	FUTURE YEARS				
FEDERAL BRIDGE PROJECTS																	
SR 1001 FORSYTH	B-5148	NC 67. REPLACE BRIDGE NO. 276	4840		NFA							R	440				
					NFA								C	2200		C	2200
SR 1003 FORSYTH	B-5107	ABBOTTS CREEK. REPLACE BRIDGE NO. 34	2530		NFA							R	230				
					NFA								C	2300			
SR 1100 FORSYTH	B-5152	BLANKET CREEK. REPLACE BRIDGE NO. 95	635		NFA								R	60			
					NFA									C	575		
SR 1604 FORSYTH	B-4744	LITTLE YADKIN RIVER. REPLACE BRIDGE NO. 15	1220	120	NFA												
					NFA									C	1000		
SR 1631 FORSYTH	B-4112	MUDDY CREEK. REPLACE BRIDGE NO. 30	983	983													
UNDER CONSTRUCTION																	
SR 1725 FORSYTH	B-4745	20 TH. STREET. REPLACE BRIDGE NO. 322	3200	100	FA					R	600						
					FA							C	2500				
SR 2264 FORSYTH	B-4746	NORFOLK AND WESTERN RAILROAD. REPLACE BRIDGE NO. 229	6625		NFA									R	300		
					NFA										C	3163	C 3162
SR 2377 FORSYTH	B-4970	SOUTHERN RAILWAY. REPLACE BRIDGE NO. 211	2220	75	NFA												R 195
					NFA												C 1950
SR 2643 FORSYTH	B-4510	I-40 BUSINESS. REPLACE BRIDGE NO. 368	5082	300	FA	R	1800										
					FA	U	82										
					FA			C	2900								
SR 2667 FORSYTH	B-4511	TRIBUTARY OF SALEM CREEK. REPLACE BRIDGE NO. 201	1044	70	NFA									R	90		
					NFA									M	9		
					NFA										C	875	

* INDICATES INTRASTATE PROJECT

COUNTY:		FORSYTH		TOTAL PRIOR		TYPE OF WORK / ESTIMATED COST IN THOUSANDS / PROJECT BREAK									
				PROJ YEARS		FISCAL YEARS									
ROUTE/CITY	ID	LOCATION / DESCRIPTION	COST	COST	FUNDING	"DELIVERABLE STIP"			"DEVELOPMENTAL STIP"				"UNFUNDED"		
COUNTY	NUMBER	(LENGTH)	(THOU)	(THOU)	SOURCE	FY 2009	FY 2010	FY 2011	FY 2012	FY 2013	FY 2014	FY 2015	FUTURE YEARS		
FEDERAL BRIDGE PROJECTS															
SR 2377	B-4509	LOWERY MILL CREEK.	925	70	NFA									R	80
OLD GREENSBORO		REPLACE BRIDGE NO. 210			NFA									C	775
ROAD															
FORSYTH															
SOUTH GREEN	B-4512	I-40 BUSINESS. REPLACE BRIDGE NO. 286	3010	100	FA									R	260
STREET					FA									C	2650
FORSYTH															
TO BE COORDINATED WITH U-2827															
MUNICIPAL BRIDGE PROJECTS															
WINSTON-SALEM	B-5004	REYNOLDS PARK ROAD. REPLACE	2794		NFAM	R	203								
FORSYTH		BRIDGE NO. 86 OVER SALEM CREEK			C	R	51								
		AND BRIDGE NO. 87 OVER BUSHY			NFAM			C	2032						
		FORK CREEK.			C			C	508						
WINSTON-SALEM	B-5008	BROAD STREET. REPLACE BRIDGE	1430		NFAM									R	104
FORSYTH		NO. 375 SALEM CREEK			C									R	26
					NFAM										
					C						C	1040			
											C	260			
WINSTON-SALEM	B-5007	WEST FIRST STREET. REPLACE	770		NFAM										
FORSYTH		BRIDGE NO. 296 OVER NORFOLK			C										
		SOUTHERN RAILWAY.			NFAM									C	560
					C									C	140
WINSTON-SALEM	B-5006	NOVACK STREET. REPLACE BRIDGE	550		NFAM										
FORSYTH		NO. 285 OVER MILL CREEK.			C										
					NFAM									C	400
					C									C	100
WINSTON-SALEM	B-4747	SWAIM ROAD. REPLACE BRIDGE NO. 83.	370	40	NFAM										
FORSYTH					C										
					NFAM									C	240
					C									C	60

* INDICATES INTRASTATE PROJECT

COUNTY:		FORSYTH		TOTAL PRIOR		TYPE OF WORK / ESTIMATED COST IN THOUSANDS / PROJECT BREAK														
ROUTE/CITY		ID		LOCATION / DESCRIPTION		PROJ COST		YEARS COST		FUNDING		"DELIVERABLE STIP"			FISCAL YEARS				"UNFUNDED"	
COUNTY		NUMBER		(LENGTH)	(THOU)	(THOU)	SOURCE	FY 2009	FY 2010	FY 2011		FY 2012	FY 2013	FY 2014	FY 2015		FUTURE YEARS			
MUNICIPAL BRIDGE PROJECTS																				
WINSTON-SALEM		B-2882		GLADE STREET OVER PETERS CREEK.	575		NFAM			R	40									
FORSYTH				REPLACE BRIDGE NO. 387			C			R	10									
							NFAM					C	420							
							C					C	105							
WINSTON-SALEM		B-5005		SPRAGUE STREET. REPLACE BRIDGE NO.	660		NFAM			R	48									
FORSYTH				134 OVER SOUTHERN RAILROAD.			C			R	12									
							NFAM													
							C					C	480							
							C					C	120							
MITIGATION PROJECTS																				
VARIOUS		EE-4909		ECOSYSTEM ENHANCEMENT PROGRAM	3723	3723														
DAVIDSON				FOR DIVISION 9 PROJECT MITIGATION.																
DAVIE																				
FORSYTH																				
ROWAN																				
STOKES																				
IN PROGRESS																				
BICYCLE AND PEDESTRIAN PROJECTS																				
WINSTON-SALEM		EB-4010		MUDDY CREEK GREENWAY-WESTERN	400	170	STPEB	C	230											
FORSYTH				FORSYTH: ROBINHOOD ROAD TO COUNTRY CLUB ROAD. (3 MILES)																
PART COMPLETE																				
WINSTON-SALEM		EB-4984		PIEDMONT GREENWAY TRAIL. PHASE I -																
FORSYTH				TRAIL FROM THE EXISTING SALEM LAKE TRAIL AT LINVILLE ROAD TO EAST FORSYTH HIGH SCHOOL.																
SCHEDULED FOR FEASIBILITY STUDY																				
WINSTON-SALEM		EB-4020		BRUSHY FORK CREEK GREENWAY,	900	300	STPEB	C	300	B										
FORSYTH				PHASE A, B, C: SALEM CREEK GREENWAY TO LANSING DRIVE. PAVED MULTI-USE TRAIL. (4.2 MILES)			STPEB	C	300	C										
PHASE A - COMPLETE																				

* INDICATES INTRASTATE PROJECT

FUTURE YEARS

COUNTY:		FORSYTH		TOTAL PROJ COST (THOU)		PRIOR YEARS COST (THOU)		FUNDING SOURCE		TYPE OF WORK / ESTIMATED COST IN THOUSANDS / PROJECT BREAK									
ROUTE/CITY COUNTY		ID NUMBER	LOCATION / DESCRIPTION (LENGTH)							"DELIVERABLE STIP"				"DEVELOPMENTAL STIP"				"UNFUNDED"	
										FY 2009	FY 2010	FY 2011		FY 2012	FY 2013	FY 2014	FY 2015	FUTURE YEARS	
CONGESTION MITIGATION PROJECTS																			
WINSTON-SALEM FORSYTH		C-4979	CONSTRUCT SIDEWALKS AT SELECTED LOCATIONS.	316	178	CMAQ	C	111	B										
						L	C	27	B										
A CARVER SCHOOL ROAD, AIRPORT ROAD TO WHITE STREET - UNDER CONSTRUCTION.																			
B PEACE HAVEN ROAD, CHESTER ROAD TO WINCHELSEA ROAD.																			
ENHANCEMENT PROJECTS (LOCAL PROJECTS)																			
WINSTON-SALEM DAVIDSON		U-4741	VARIOUS GREENWAY AND SIDEWALK PROJECTS WITHIN MPO AREA.	4418	43	STPDA	C	500		C	500		C	500		C	500		
DAVIE FORSYTH STOKES						C	C	125		C	125		C	125		C	125		
PLANNING, DESIGN, RIGHT OF WAY AND CONSTRUCTION BY OTHERS - IN PROGRESS																			
HAZARD ELIMINATION PROJECTS																			
I-40 DAVIE FORSYTH GUILFORD		W-4824	INSTALL SHOULDER RUMBLE STRIPS.	195	195														
A IREDELL COUNTY LINE TO EASTWARD TO MILEPOST 175 - UNDER CONSTRUCTION.																			
B WEST OF NC 801 EASTWARD TO EAST OF SR 1101 - UNDER CONSTRUCTION.																			
C WEST OF SR 1120-1122 EASTWARD TO WEST OF US 158 - UNDER CONSTRUCTION.																			
D EAST OF US 52 EASTWARD TO NEAR US 311 - UNDER CONSTRUCTION.																			
E US 311, I-40 SOUTHWARD TO SR 1979 - UNDER CONSTRUCTION.																			
F SR 1979, US 311 TO THE BRIDGE OVER OAK HOLLOW LAKE - UNDER CONSTRUCTION.																			
STRATEGIC HIGHWAY CORRIDOR																			
US 421 FORSYTH GUILFORD		W-4823	INSTALL SHOULDER RUMBLE STRIPS.	270	270														
A YADKIN COUNTY LINE SOUTHWARD TO NEAR SR 1171 - UNDER CONSTRUCTION.																			
B NEAR SR 1171 SOUTHWARD TO NEAR SR 1891 - UNDER CONSTRUCTION.																			
C NEAR SR 1891 SOUTHWARD TO NORTH OF US 158 (STRATFORD ROAD) - UNDER CONSTRUCTION.																			
D US 421/I-40 BUSINESS, NORTHBOUND LANE SOUTH OF US 52 SOUTHWARD TO SOUTH OF US 52 - UNDER CONSTRUCTION.																			
E US 421/I-40 BUSINESS, SOUTH OF US 52 TO I-40 - UNDER CONSTRUCTION.																			
STRATEGIC HIGHWAY CORRIDOR																			
PUBLIC TRANSPORTATION PROJECTS																			
COUNTYWIDE FORSYTH		TJ-4933	PROVIDE OPERATING ASSISTANCE TO COUNTIES AND COMMUNITY TRANSPORTATION SYSTEMS TO MEET WORK FIRST AND EMPLOYMENT TRANSPORTATION NEEDS.	203		OAWF	O	29		O	29		O	29		O	29		

* INDICATES INTRASTATE PROJECT

COUNTY: FORSYTH		TOTAL PRIOR PROJ COST COST YEARS (THOU) (THOU)		TYPE OF WORK / ESTIMATED COST IN THOUSANDS / PROJECT BREAK			FISCAL YEARS					
ROUTE/CITY COUNTY	ID NUMBER	LOCATION / DESCRIPTION (LENGTH)			"DELIVERABLE STIP"			"DEVELOPMENTAL STIP"				"UNFUNDED"
				FUNDING SOURCE	FY 2009	FY 2010	FY 2011	FY 2012	FY 2013	FY 2014	FY 2015	FUTURE YEARS
PUBLIC TRANSPORTATION PROJECTS												
COUNTYWIDE FORSYTH	TL-4933	PROVIDE OPERATING ASSISTANCE FOR ADDITIONAL TRANSPORTATION SERVICES TO THE ELDERLY AND DISABLED.	882	EDTAP	O	126	O	126	O	126	O	126
PIEDMONT AUTHORITY FOR REGIONAL TRANSPORTATION FORSYTH GUILFORD	TA-4991	EXPANSION BUSES.	7400	FEDU	CP	5920						
				L	CP	740						
				STAT	CP	740						
UNFUNDED PROJECT.												
PIEDMONT AUTHORITY FOR REGIONAL TRANSPORTATION FORSYTH GUILFORD	TD-4920	REGIONAL PARK AND RIDE DEVELOPMENT. TOTAL PROJECT COST SHOWN FOR PROJECTS IN PART TERRITORIAL JURISDICTION.	3750	FED	CP	3000						
				L	CP	375						
				STAT	CP	375						
UNFUNDED PROJECT												
PIEDMONT AUTHORITY FOR REGIONAL TRANSPORTATION FORSYTH GUILFORD	TE-4710	FEDERAL EARMARK E2007-ALTA-007 CORRIDOR STUDY STATION AREA AND LAND USE DEVELOPMENT PLANNING.	1250	FBUS	PL	1000						
				L	PL	125						
				STAT	PL	125						
UNFUNDED PROJECT												
PIEDMONT AUTHORITY FOR REGIONAL TRANSPORTATION FORSYTH GUILFORD	TE-4708	EAST-WEST LOCALLY PREFERRED ALTERNATIVE SELECTION CORRIDOR I. PRELIMINARY ENGINEERING AND DESIGN FY 2009-2013. LAND ACQUISITION AND PROJECT MANAGEMENT FY 2014 - 2016 VEHICLE PURCHASES POST YEAR.	321000	FED	CP	2000	CP	2000				
				L	CP	125	CP	125				
				STAT	CP	125	CP	125				
									CP	2000	CP	2000
									CP	4000	CP	76000
									CP	125	CP	125
									CP	2000	CP	38000
									CP	125	CP	38000
									CP	2000	CP	38000
									CP	125	CP	38000
UNFUNDED PROJECT												

* INDICATES INTRASTATE PROJECT

COUNTY:		FORSYTH		TYPE OF WORK / ESTIMATED COST IN THOUSANDS / PROJECT BREAK														
				FISCAL YEARS														
ROUTE/CITY		ID	LOCATION / DESCRIPTION (LENGTH)	TOTAL PROJ COST (THOU)	PRIOR YEARS COST (THOU)	FUNDING SOURCE	"DELIVERABLE STIP"			"DEVELOPMENTAL STIP"				"UNFUNDED"				
COUNTY	COUNTY						FY 2009	FY 2010	FY 2011	FY 2012	FY 2013	FY 2014	FY 2015	FUTURE YEARS				
PUBLIC TRANSPORTATION PROJECTS																		
WINSTON-SALEM	TA-4931	REPLACEMENT BUSES.	10824	FED					CP	5184	CP	1738	CP	1738				
FORSYTH		18 - FY 2011		L					CP	648	CP	217	CP	217				
		6 - FY 2012		STAT					CP	648	CP	217	CP	217				
		6 - FY 2013																
UNFUNDED PROJECT																		
WINSTON-SALEM	TA-4795A	REPLACEMENT SMALL BUSES.	923	FUZ	CP	146		CP	592									
FORSYTH		2 - FY 2009		L	CP	37		CP	148									
		8 - FY 2010																
WINSTON-SALEM	TA-4795B	REPLACEMENT SMALL BUSES.	702	FEDU										CP	562			
FORSYTH		7 - FY 2014		L										CP	70			
				STAT										CP	70			
UNFUNDED PROJECT																		
WINSTON-SALEM	TG-4804	PREVENTIVE MAINTENANCE.	54831	FUZ	CP	1656		CP	1656		CP	1656		CP	1656			
FORSYTH				L	CP	4434		CP	4434		CP	4434		CP	4434			
				SMAP	CP	1743		CP	1743		CP	1743		CP	1743			
WINSTON-SALEM	TG-4805	ROUTINE CAPITAL ITEM-- SUPPORT	8680	FUZ	CP	992		CP	992		CP	992		CP	992			
FORSYTH		VEHICLE, SPARE PARTS, PASSENGER		L	CP	248		CP	248		CP	248		CP	248			
		AMENITIES, AND BUILDING																
		MAINTENANCE.																
WINSTON-SALEM	TM-5004	JOB ACCESS / REVERSE COMMUTE																
FORSYTH		CAPITAL, PLANNING, OPERATIONAL																
		COST.																
IN PROGRESS																		
WINSTON-SALEM	TT-4914	MOBILITY MANAGER PROJECT --	1500	FED	CP	240		CP	240		CP	240		CP	240			
FORSYTH		PHASE IV.		L	CP	30		CP	30		CP	30		CP	30			
				STAT	CP	30		CP	30		CP	30		CP	30			
UNFUNDED PROJECT																		

* INDICATES INTRASTATE PROJECT

* INDICATES INTRASTATE PROJECT

COUNTY:		ROWAN	TOTAL PRIOR		TYPE OF WORK / ESTIMATED COST IN THOUSANDS / PROJECT BREAK											
			PROJ	YEARS	FUNDING				FISCAL YEARS							
ROUTE/CITY	ID	LOCATION / DESCRIPTION	COST	COST	SOURCE	"DELIVERABLE STIP"			"DEVELOPMENTAL STIP"				"UNFUNDED"			
COUNTY	NUMBER	(LENGTH)	(THOU)	(THOU)		FY 2009	FY 2010	FY 2011	FY 2012	FY 2013	FY 2014	FY 2015	FUTURE YEARS			
RURAL PROJECTS																
US 52	R-2903	MULTI-LANES SOUTH OF NC 49 AT	108792	1742	NHS									R	10100	
CABARRUS		RICHFIELD TO I-85 NORTH OF SALISBURY.			NHS									C	96950	
ROWAN		FOUR LANES DIVIDED ON NEW LOCATION.														
STANLY		(COORDINATE WITH I-2511) (19.2 MILES)														
STRATEGIC HIGHWAY CORRIDOR																
US 70	R-2911	SR 2318 IN STATESVILLE TO US 601	139763	126296	STP	C	6734	B	C	6733	B					
IREDELL		IN SALISBURY. WIDEN TO MULTI-LANES,														
ROWAN		PART ON NEW LOCATION. (19.7 MILES)			A	SR 2318 (SHILOH CHURCH ROAD) NEAR STATESVILLE TO THE ROWAN COUNTY LINE - UNDER CONSTRUCTION.										
					B	IREDELL COUNTY LINE TO SR 1001 (OLD AMITY HILL ROAD) - UNDER CONSTRUCTION.										
					C	SR 1001 (OLD AMITY HILL ROAD) TO SR 1739 (HILDERBRAND ROAD) - UNDER CONSTRUCTION.										
					D	SR 1739 (HILDEBRAND ROAD) TO SR 1953 (KEPLEY ROAD) - UNDER CONSTRUCTION.										
					E	SR 1953 (KEPLEY ROAD) TO US 601 IN SALISBURY - COMPLETE.										
STRATEGIC HIGHWAY CORRIDOR																
NC 152	R-4062	I-85/US 601 INTERCHANGE TO RELOCATED	19680		STP									R	9530	
ROWAN		US 52 (R-2903) NEAR ROCKWELL.			STP									C	10150	
		UPGRADE FACILITY. (9.2 MILES)														
URBAN PROJECTS																
LANDIS	U-4416	CONSTRUCT GRADE SEPARATION AT	6970		STP									R	2670	
ROWAN		RICE STREET OVER PIEDMONT HIGH			STP									C	4300	
		SPEED RAIL CORRIDOR.														
SALISBURY	U-3623	NC 150, SR 1516 TO WEST OF	11000		STP									R	900	
ROWAN		GRANTS CREEK. WIDEN TO			STP									C	10100	
		MULTI-LANES. (3 MILES)														
SALISBURY	U-3821	JAKE ALEXANDER BOULEVARD AT	14500		STP									R	800	
ROWAN		HARRISON ROAD TO PEACH ORCHARD			STP									C	13700	
		ROAD AT I-85. TWO LANES ON MULTI-														
		LANE RIGHT OF WAY, NEW LOCATION. (7.7														
		MILES)														
SALISBURY	U-3459	SR 2541 (KLUMAC ROAD), CONSTRUCT A	11550	400	RR									R	1850	
ROWAN		GRADE SEPARATION WITH THE NORTH			RR									C	9300	
		CAROLINA RAILROAD. (0.4 MILE)														

* INDICATES INTRASTATE PROJECT

COUNTY:		ROWAN	TOTAL PRIOR		TYPE OF WORK / ESTIMATED COST IN THOUSANDS / PROJECT BREAK									
			PROJ	YEARS	FUNDING				FISCAL YEARS					
ROUTE/CITY	ID	LOCATION / DESCRIPTION	COST	COST	SOURCE	"DELIVERABLE STIP"			"DEVELOPMENTAL STIP"				"UNFUNDED"	
COUNTY	NUMBER	(LENGTH)	(THOU)	(THOU)		FY 2009	FY 2010	FY 2011	FY 2012	FY 2013	FY 2014	FY 2015	FUTURE YEARS	
URBAN PROJECTS														
SALISBURY ROWAN	U-3460	SR 1002 (BRINGLE FERRY ROAD)-US 29-70 (MAIN STREET). WIDEN TO MULTI-LANES, GRADE SEPARATION OVER NORTH CAROLINA AND NORFOLK SOUTHERN RAILROADS AND AN ACCESS ROAD TO LONG STREET. (0.8 MILE)	17000		STP									R 2600
					STP									C 14400
SPENCER ROWAN	U-3822	SR 2120 (LONG FERRY ROAD), GRADE SEPARATION AT SOUTHERN RAILWAY.	7800		STP									R 2100
					STP									C 5700
FEASIBILITY STUDIES														
LANDIS ROWAN	FS-0309A	EXTENSION OF SR 1211 (KIMBALL ROAD), SR 2739 (MAIN STREET) TO SR 1221 (BOSTIAN ROAD). CONSTRUCT CONNECTOR ON NEW LOCATION. (0.7 MILE)												
FEASIBILITY STUDY IN PROGRESS														
FEDERAL BRIDGE PROJECTS														
NC 801 ROWAN	B-4255	WITHROW CREEK. REPLACE BRIDGE NO. 28	2240	2240										
UNDER CONSTRUCTION														
NC 801 DAVIE ROWAN	B-4256	SOUTH YADKIN RIVER. REPLACE BRIDGE NO. 80	3727	3727										
UNDER CONSTRUCTION														
SR 1003 ROWAN	B-4627	THIRD CREEK. REPLACE BRIDGE NO. 26	2356	250	NFA	R	90							
					NFA	M	16							
					NFA			C 2000						
SR 1004 ROWAN	B-4808	SOUTH SECOND CREEK. REPLACE BRIDGE NO. 141	3215	300	NFA									R 265
					NFA									C 2650

* INDICATES INTRASTATE PROJECT

COUNTY:		ROWAN	TOTAL PROJ COST (THOU)		PRIOR YEARS COST (THOU)	FUNDING SOURCE	TYPE OF WORK / ESTIMATED COST IN THOUSANDS / PROJECT BREAK			FISCAL YEARS					"UNFUNDED"
ROUTE/CITY	ID	LOCATION / DESCRIPTION				"DELIVERABLE STIP"			"DEVELOPMENTAL STIP"						
COUNTY	NUMBER	(LENGTH)				FY 2009	FY 2010	FY 2011	FY 2012	FY 2013	FY 2014	FY 2015	FUTURE YEARS		
FEDERAL BRIDGE PROJECTS															
SR 1004	B-4257	CHURCH CREEK.	970	200	FA										
ROWAN		REPLACE BRIDGE NO. 143			FA										
SR 1308	B-4809	LAKE FISHER. REPLACE BRIDGE NO. 221	2275	75	NFA										
ROWAN					NFA										
SR 1547	B-4810	BACK CREEK. REPLACE BRIDGE NO. 12	900	75	NFA										
ROWAN					NFA										
SR 1759	B-4628	BACK CREEK. REPLACE BRIDGE NO. 6	1360	150	NFA										
ROWAN					NFA										
SR 1949	B-3234	CREEK. REPLACE BRIDGE NO. 78.	864	214	NFA										
ROWAN															
RIGHT OF WAY IN PROGRESS															
SR 1986	B-5160	NAILS BRANCH. REPLACE BRIDGE NO. 50	465		NFA										
ROWAN					NFA										
SR 2048	B-4629	SECOND CREEK. REPLACE BRIDGE NO. 25	1950	300	FA										
ROWAN					FA										
SR 2200	B-3236	SOUTHERN RAILWAY.	3668	3668											
ROWAN		REPLACE BRIDGE NO. 381													
UNDER CONSTRUCTION															
NC 49 (EASTBOUND LANE)	B-4626	YADKIN RIVER AND WINSTON-SALEM SOUTHBOUND RAILROAD.	2420	220	FA										
DAVIDSON		REHABILITATE DECK BRIDGE NO. 3													
ROWAN															
STRATEGIC HIGHWAY CORRIDOR															

* INDICATES INTRASTATE PROJECT

COUNTY:		ROWAN	TOTAL PROJ COST (THOU)		PRIOR YEARS COST (THOU)	FUNDING SOURCE	TYPE OF WORK / ESTIMATED COST IN THOUSANDS / PROJECT BREAK						FISCAL YEARS				"UNFUNDED" FUTURE YEARS	
ROUTE/CITY COUNTY	ID NUMBER	LOCATION / DESCRIPTION (LENGTH)					"DELIVERABLE STIP"						"DEVELOPMENTAL STIP"					
							FY 2009	FY 2010	FY 2011				FY 2012	FY 2013	FY 2014	FY 2015		
MUNICIPAL BRIDGE PROJECTS																		
KANNAPOLIS ROWAN	B-3542	PUMP STATION ROAD OVER BAKERS CREEK BRANCH. REPLACE BRIDGE NO. 277	676	676														
UNDER CONSTRUCTION BY OTHERS																		
SALISBURY ROWAN	B-2085	NORTH ELLIS STREET OVER SOUTHERN RAILWAY. REPLACE BRIDGE NO. 393	1852	332	NFAM	R	72											
					C	R	18											
					NFAM				C	1144								
					C				C	286								
SALISBURY ROWAN	B-2086	EAST FISHER STREET OVER SOUTHERN RAILWAY. REPLACE BRIDGE NO. 138	1200		NFAM						R	240						
					C						R	60						
					NFAM								C	720				
					C								C	180				
MITIGATION PROJECTS																		
VARIOUS DAVIDSON DAVIE FORSYTH ROWAN STOKES	EE-4909	ECOSYSTEM ENHANCEMENT PROGRAM FOR DIVISION 9 PROJECT MITIGATION.	3723	3723														
IN PROGRESS																		
BICYCLE AND PEDESTRIAN PROJECTS																		
COUNTYWIDE ROWAN	EB-3132	BICYCLE ROUTE MAPPING AND SIGNING.	30	30														
IN PROGRESS																		

* INDICATES INTRASTATE PROJECT

			TYPE OF WORK / ESTIMATED COST IN THOUSANDS / PROJECT BREAK											
COUNTY:	ROWAN		TOTAL PROJ COST (THOU)	PRIOR YEARS COST (THOU)	FUNDING SOURCE	"DELIVERABLE STIP"			FISCAL YEARS				"UNFUNDED"	
ROUTE/CITY COUNTY	ID NUMBER	LOCATION / DESCRIPTION (LENGTH)				FY 2009	FY 2010	FY 2011	FY 2012	FY 2013	FY 2014	FY 2015	FUTURE YEARS	
BICYCLE AND PEDESTRIAN PROJECTS														
COUNTYWIDE	EB-3410	UWHARRIE LAKES REGION BICYCLE ROUTE MAPPING AND SIGNING.	94	94										
ANSON														
DAVIDSON														
MONTGOMERY														
RANDOLPH														
RICHMOND														
ROWAN														
STANLY														
IN PROGRESS														
KANNAPOLIS	EB-4985	8TH STREET GREENWAY: PHASE 1 AND PHASE 2. (0.6 MILE)	620	620										
ROWAN														
UNDER CONSTRUCTION														
SALISBURY	EB-4713	KELSEY-SCOTT PARK, CATAWBA COLLEGE GREENWAY CONNECTOR. (0.7 MILE)	400		STPEB			C	400					
ROWAN														
CONGESTION MITIGATION PROJECTS														
VARIOUS	C-4904	ROWAN COUNTY, ELECTRIFICATION OF FIFTY SPACES AT DERRICK TRUCK STOP.	500	500										
ROWAN														
IN PROGRESS														
CATAWBA COLLEGE	C-4911	EXPANSION OF AIR QUALITY OUTREACH PROGRAM TO REDUCE OZONE AIR POLLUTION.	1224		CMAQ	N	238	N	238	N	238			
ROWAN					L	N	68	N	68	N	68			

* INDICATES INTRASTATE PROJECT

* INDICATES INTRASTATE PROJECT

COUNTY:		ROWAN	TYPE OF WORK / ESTIMATED COST IN THOUSANDS / PROJECT BREAK											
			FISCAL YEARS											
ROUTE/CITY	ID	LOCATION / DESCRIPTION	TOTAL PROJ COST (THOU)	PRIOR YEARS COST (THOU)	FUNDING SOURCE	"DELIVERABLE STIP"			"DEVELOPMENTAL STIP"				"UNFUNDED"	
COUNTY	NUMBER	(LENGTH)				FY 2009	FY 2010	FY 2011	FY 2012	FY 2013	FY 2014	FY 2015	FUTURE YEARS	
ENHANCEMENT PROJECTS														
SALISBURY	E-3822	NORTH CAROLINA TRANSPORTATION MUSEUM BACK SHOP PROJECT AND RAIL TRACK REPLACEMENT.	6551	6551										
ROWAN														
IN PROGRESS														
HAZARD ELIMINATION PROJECTS														
US 29	SF-4909A	INTERSECTION WITH SR 2539 (PEACH ORCHARD ROAD). CONSTRUCT RIGHT TURN LANE.	70	70										
ROWAN														
UNDER CONSTRUCTION														
SR 1221	SF-4909D	INTERSECTION WITH SR 1002 (OLD CONCORD ROAD). IMPROVE SIGHT DISTANCE.	149	149										
ROWAN														
UNDER CONSTRUCTION														
SR 1221	SF-4909E	INTERSECTION WITH SR 1006 (ORGAN CHURCH ROAD) NEAR ROCKWELL. REALIGN SR 1121 (OLD BEATTY FORD ROAD) TO CONSTRUCT TWO OFFSET T-TYPE INTERSECTIONS.	123	123										
ROWAN														
UNDER CONSTRUCTION														
PASSENGER RAIL PROJECTS														
AMTRAK	P-2908	CAPITAL AND OPERATIONS COST OF TRAIN 79/80 BETWEEN CHARLOTTE AND ROCKY MOUNT.	47795	30995	S(5)	O	2400	O	2400	O	2400	O	2400	
ALAMANCE														
CABARRUS														
DURHAM														
EDGEcombe														
GUILFORD														
JOHNSTON														
MECKLENBURG														
NASH														
ROWAN														
WAKE														
WILSON														
STRATEGIC HIGHWAY CORRIDOR														
IN PROGRESS														

* INDICATES INTRASTATE PROJECT

COUNTY:		ROWAN	TOTAL PROJ COST		PRIOR YEARS COST	TYPE OF WORK / ESTIMATED COST IN THOUSANDS / PROJECT BREAK										FISCAL YEARS					"UNFUNDED" FUTURE YEARS
ROUTE/CITY	ID	LOCATION / DESCRIPTION	COST	COST	FUNDING	"DELIVERABLE STIP"						"DEVELOPMENTAL STIP"									
COUNTY	NUMBER	(LENGTH)	(THOU)	(THOU)	SOURCE	FY 2009	FY 2010	FY 2011	FY 2012	FY 2013	FY 2014	FY 2015									
PASSENGER RAIL PROJECTS																					
AMTRAK	P-2918	TRAIN 73/74 OPERATIONS BETWEEN	85752	39552	S(5)	O	2600	O	2600	O	2600	O	2600	O	2600	O	2600				
ALAMANCE		CHARLOTTE AND RALEIGH AND CAPITAL			T2001	O	4000	O	4000	O	4000	O	4000	O	4000	O	4000				
CABARRUS		YARD MAINTENANCE FACILITY.																			
DURHAM																					
GUILFORD																					
MECKLENBURG																					
ROWAN																					
WAKE																					
STRATEGIC HIGHWAY CORRIDOR																					
IN PROGRESS																					
SALISBURY	P-2925	STATION REHABILITATION.	828	828																	
ROWAN																					
PHASE 1 - COMPLETE, PHASE 2 - PENDING																					
SPENCER	P-4902	RAIL TRACK REPLACEMENT AND	526	324	HP	R	4														
ROWAN		CONSTRUCTION			O	R	1														
					HP	C	158														
					O	C	39														
UNDER CONSTRUCTION BY OTHERS																					
PUBLIC TRANSPORTATION PROJECTS																					
COUNTYWIDE	C-4905	EXPRESS ROUTE BETWEEN KANNAPOLIS	450	150	CMAQ	O	120	O	120												
ROWAN		AND SALISBURY.			L	O	30	O	30												
IN PROGRESS																					
COUNTYWIDE	C-4906	PROVIDE FREE TRANSIT SERVICE AND	72	42	CMAQ	O	24														
ROWAN		MARKETING DURING CODE RED AND			L	O	6														
		ORANGE OZONE DAYS.																			
IN PROGRESS																					
COUNTYWIDE	TJ-4979	PROVIDE OPERATING ASSISTANCE	77		OAWF	O	11	O	11	O	11	O	11	O	11	O	11				
ROWAN		TO COUNTIES AND COMMUNITY																			
		TRANSPORTATION SYSTEMS TO																			
		MEET WORK FIRST AND EMPLOYMENT																			
		TRANSPORTATION NEEDS.																			
COUNTYWIDE	TL-4979	PROVIDE OPERATING ASSISTANCE	539		EDTAP	O	77	O	77	O	77	O	77	O	77	O	77				
ROWAN		FOR ADDITIONAL TRANSPORTATION																			
		SERVICES TO THE ELDERLY AND																			
		DISABLED.																			

* INDICATES INTRASTATE PROJECT

COUNTY:		ROWAN	TYPE OF WORK / ESTIMATED COST IN THOUSANDS / PROJECT BREAK												
ROUTE/CITY		ID	LOCATION / DESCRIPTION	TOTAL PROJ COST (THOU)	PRIOR YEARS COST (THOU)	FUNDING SOURCE	"DELIVERABLE STIP"				"DEVELOPMENTAL STIP"				"UNFUNDED"
COUNTY		NUMBER	(LENGTH)				FY 2009	FY 2010	FY 2011	FY 2012	FY 2013	FY 2014	FY 2015	FUTURE YEARS	
PUBLIC TRANSPORTATION PROJECTS															
COUNTYWIDE	TR-4979		PROVIDE MAINTENANCE ASSISTANCE FOR COMMUNITY TRANSPORTATION SYSTEMS TO SERVE THE RURAL GENERAL PUBLIC.	525		RGP	O	75	O	75	O	75	O	75	
ROWAN															
SALISBURY	TO-4772		OPERATING ASSISTANCE TO AREAS LESS THAN 50,000 POPULATION. LOCAL INCLUDES STATE SHARE.	2805		FNU	O	121	O	121	O	121	O	121	
ROWAN						L	O	220	O	220	O	220	O	220	
						SMAP	O	220	O	220	O	220	O	220	

* INDICATES INTRASTATE PROJECT

COUNTY:		STOKES	TOTAL PRIOR		TYPE OF WORK / ESTIMATED COST IN THOUSANDS / PROJECT BREAK											
ROUTE/CITY		ID	LOCATION / DESCRIPTION	PROJ COST	YEARS COST	FUNDING	"DELIVERABLE STIP"			"DEVELOPMENTAL STIP"				"UNFUNDED"		
COUNTY		NUMBER	(LENGTH)	(THOU)	(THOU)	SOURCE	FY 2009	FY 2010	FY 2011	FY 2012	FY 2013	FY 2014	FY 2015	FUTURE YEARS		
INTERSTATE PROJECTS																
US 52		I-4404	NC 65 IN WINSTON-SALEM TO I-74	101200		NHS									R	4000
FUTURE I-74			IN SURRY COUNTY. UPGRADE TO			NHS									C	97200
FORSYTH			INTERSTATE STANDARDS. (21.3 MILES)													
STOKES																
SURRY																
STRATEGIC HIGHWAY CORRIDOR																
RURAL PROJECTS																
NC 8		R-3801	NC 65 AT GERMANTOWN TO THE	49100		STP									R	5300
STOKES			VIRGINIA STATE LINE. UPGRADE			STP									C	43800
			TWO LANE FACILITY. (25 MILES)													
SR 1611-SR 1112		R-2201	KING-TOBACCOVILLE ROAD (MAIN	30487	12487	STPDA	C	4800		C	4800		C	4800		
FORSYTH			STREET). RJR ENTRANCE TO SR 1115			S(M)	C	1200		C	1200		C	1200		
STOKES			(KIRBY ROAD). WIDEN TO MULTI-LANES.													
			INTERSECTION IMPROVEMENTS AT													
			SR 1105 (MEADOWBROOK ROAD). (1.7													
			MILES)													
RIGHT OF WAY IN PROGRESS																
NEW ROUTE		R-3823	US 52 TO US 311. TWO LANES UTILIZING	65100		STP									R	7900
STOKES			EXISTING SECONDARY ROADS WHERE			STP									C	57200
			POSSIBLE, SOME NEW LOCATION. (15													
			MILES)													
URBAN PROJECTS																
VARIOUS		U-5022	WINSTON-SALEM METROPOLITAN	5826		STPDA								C	5826	
DAVIDSON			PLANNING ORGANIZATION (WSMPO)													
DAVIE			DA FUNDS - RESERVED FOR FUTURE													
FORSYTH			PROGRAMMING.													
STOKES																
WINSTON-SALEM		U-4742	INTERSECTION IMPROVEMENTS	2909	95	STPDA	C	350		C	350		C	350		
DAVIDSON			AT VARIOUS LOCATIONS WITHIN			C	C	88		C	88		C	88		
DAVIE			METROPOLITAN PLANNING													
FORSYTH			ORGANIZATION (MPO) AREA.													
STOKES																
PLANNING, DESIGN, RIGHT OF WAY AND CONSTRUCTION BY OTHERS - IN PROGRESS																

* INDICATES INTRASTATE PROJECT

COUNTY:		STOKES		TOTAL PRIOR		TYPE OF WORK / ESTIMATED COST IN THOUSANDS / PROJECT BREAK									
ROUTE/CITY		ID		PROJ YEARS		FUNDING				"DELIVERABLE STIP"		FISCAL YEARS			
COUNTY		NUMBER		COST (THOU)	COST (THOU)	SOURCE	FY 2009	FY 2010	FY 2011			FY 2012	FY 2013	FY 2014	FY 2015
"UNFUNDED" FUTURE YEARS															
FEASIBILITY STUDIES															
KING		FS-0209A	US 52 AND SR 1106 (TRINITY CHURCH ROAD). CONSTRUCT INTERCHANGE.												
STOKES															
STRATEGIC HIGHWAY CORRIDOR															
FEASIBILITY STUDY IN PROGRESS															
FEDERAL BRIDGE PROJECTS															
US 52		B-4645	LITTLE YADKIN RIVER. REHABILITATE BRIDGE NO. 29 AND BRIDGE NO. 30	3850	350	FA						C	3500		
STOKES															
STRATEGIC HIGHWAY CORRIDOR															
NC 8-89		B-4281	DAN RIVER. REPLACE BRIDGE NO. 60	4351	4351										
STOKES															
UNDER CONSTRUCTION															
NC 8		B-4280	TOWN FORK CREEK. REPLACE BRIDGE NO. 14. TOWN FORK CREEK OVERFLOW. REPLACE BRIDGE NO. 44	3735	3735										
STOKES															
UNDER CONSTRUCTION															
NC 66		B-4282	PINCH GUT CREEK. REPLACE BRIDGE NO. 54	1609	1609										
STOKES															
UNDER CONSTRUCTION															
SR 1166		B-5172	EAST PRONG CREEK. REPLACE BRIDGE NO. 11	795		NFA								R	70
STOKES						NFA									C 725
SR 1697		B-4819	SNOW CREEK. REPLACE BRIDGE NO. 105	1895	150	NFA						R	120		
STOKES						NFA							C	1625	
MITIGATION PROJECTS															
VARIOUS		EE-4909	ECOSYSTEM ENHANCEMENT PROGRAM FOR DIVISION 9 PROJECT MITIGATION.	3723	3723										
DAVIDSON															
DAVIE															
FORSYTH															
ROWAN															
STOKES															
IN PROGRESS															

* INDICATES INTRASTATE PROJECT

COUNTY:		STOKES	TOTAL PRIOR		TYPE OF WORK / ESTIMATED COST IN THOUSANDS / PROJECT BREAK							FISCAL YEARS				"UNFUNDED" FUTURE YEARS			
ROUTE/CITY	ID	LOCATION / DESCRIPTION	PROJ	YEARS	FUNDING SOURCE	"DELIVERABLE STIP"			"DEVELOPMENTAL STIP"										
COUNTY	NUMBER	(LENGTH)	COST	COST		FY 2009	FY 2010	FY 2011	FY 2012	FY 2013	FY 2014	FY 2015							
			(THOU)	(THOU)															
BICYCLE AND PEDESTRIAN PROJECTS																			
DANBURY STOKES	EB-5006	DANBURY GREENWAY, STOKES COUNTY GOVERNMENT CENTER TO MORATOCK PARK.																	
SCHEDULED FOR FEASIBILITY STUDY																			
ENHANCEMENT PROJECTS (LOCAL PROJECTS)																			
WINSTON-SALEM DAVIDSON DAVIE FORSYTH STOKES	U-4741	VARIOUS GREENWAY AND SIDEWALK PROJECTS WITHIN MPO AREA.	4418	43	STPDA	C	500		C	500		C	500		C	500			
					C	C	125		C	125		C	125		C	125			
PLANNING, DESIGN, RIGHT OF WAY AND CONSTRUCTION BY OTHERS - IN PROGRESS																			
PUBLIC TRANSPORTATION PROJECTS																			
COUNTYWIDE STOKES	TJ-4984	PROVIDE OPERATING ASSISTANCE TO COUNTIES AND COMMUNITY TRANSPORTATION SYSTEMS TO MEET WORK FIRST AND EMPLOYMENT TRANSPORTATION NEEDS.	49		OAWF	O	7		O	7		O	7		O	7			
COUNTYWIDE STOKES	TL-4984	PROVIDE OPERATING ASSISTANCE FOR ADDITIONAL TRANSPORTATION SERVICES TO THE ELDERLY AND DISABLED.	336		EDTAP	O	48		O	48		O	48		O	48			
COUNTYWIDE STOKES	TR-4984	PROVIDE MAINTENANCE ASSISTANCE FOR COMMUNITY TRANSPORTATION SYSTEMS TO SERVE THE RURAL GENERAL PUBLIC.	287		RGP	O	41		O	41		O	41		O	41			

* INDICATES INTRASTATE PROJECT



Division 10

Anson
Cabarrus
Mecklenburg
Stanly
Union

COUNTY:		TYPE OF WORK / ESTIMATED COST IN THOUSANDS / PROJECT BREAK													
COUNTY:		ANSON		TOTAL PROJ COST (THOU)		PRIOR YEARS COST (THOU)		FUNDING SOURCE			FISCAL YEARS				
ROUTE/CITY COUNTY		ID NUMBER		LOCATION / DESCRIPTION (LENGTH)											

COUNTY:		ANSON		TYPE OF WORK / ESTIMATED COST IN THOUSANDS / PROJECT BREAK														
				TOTAL PROJ COST (THOU)		PRIOR YEARS COST (THOU)		FUNDING SOURCE		"DELIVERABLE STIP"			FISCAL YEARS				"UNFUNDED"	
ROUTE/CITY		ID		LOCATION / DESCRIPTION														
COUNTY		NUMBER		(LENGTH)														
RURAL PROJECTS																		
PEE DEE WILDLIFE REFUGE		R-5107	PED-10(1). REHABILITATE REFUGE ROAD AND PARKING AREA.		2500		FLPR					C	2500					
ANSON																		
RICHMOND																		
CONSTRUCTION BY US FISH AND WILDLIFE SERVICE																		
URBAN PROJECTS																		
WADESBORO		U-5009	US 74, NORTH OF GRAHAM STREET TO NC 109. REVISE ROAD ALIGNMENT TO IMPROVE SAFETY.		2342	2342												
ANSON																		
UNDER CONSTRUCTION - DIVISION PROJECT																		
FEDERAL BRIDGE PROJECTS																		
US 52		B-4407	ROCKY RIVER. REPLACE BRIDGE NO. 70		12200	500	FA											
ANSON							FA											
STANLY																		
STRATEGIC HIGHWAY CORRIDOR																		
US 52		B-4702	SOUTH FORK JONES CREEK. REPLACE BRIDGE NO. 14		2925	150	FA											
ANSON							FA											
STRATEGIC HIGHWAY CORRIDOR																		
SR 1127		B-3404	SOUTH FORK JONES CREEK. REPLACE BRIDGE NO. 314		1120	90	NFA	R	80									
ANSON							NFA				C	950						
STRATEGIC HIGHWAY CORRIDOR																		
SR 1127		B-5169	NORTH FORK JONES CREEK. REPLACE BRIDGE NO. 309		1320		NFA						R	120				
ANSON							NFA							C	600			
STRATEGIC HIGHWAY CORRIDOR																		
SR 1627		B-2506	BROWN CREEK. REPLACE BRIDGE NO. 8		1372	247	NFA											
ANSON																		
STRATEGIC HIGHWAY CORRIDOR																		
SR 1627		B-4410	WINSTON-SALEM SOUTHBOUND RAILROAD. REPLACE BRIDGE NO. 307		1745	295	NFA	C	1450									
ANSON																		
RIGHT OF WAY IN PROGRESS - LET WITH B-4409																		

* INDICATES INTRASTATE PROJECT

COUNTY:		TYPE OF WORK / ESTIMATED COST IN THOUSANDS / PROJECT BREAK													
COUNTY		FISCAL YEARS		FUTURE YEARS			"UNFUNDED"								
ROUTE/CITY	ID	LOCATION / DESCRIPTION	TOTAL PROJ COST (THOU)	PRIOR YEARS COST (THOU)	FUNDING SOURCE	"DELIVERABLE STIP"					"DEVELOPMENTAL STIP"				"UNFUNDED"
COUNTY	NUMBER	(LENGTH)				FY 2009	FY 2010	FY 2011	FY 2012	FY 2013	FY 2014	FY 2015	FUTURE YEARS		
FEDERAL BRIDGE PROJECTS															
SR 1627	B-4409	WINSTON-SALEM SOUTHBOUND	1775	225	NFA	C	1550								
ANSON		RAILROAD. REPLACE BRIDGE NO. 308													
RIGHT OF WAY IN PROGRESS - LET WITH B-4410															
MUNICIPAL BRIDGE PROJECTS															
ANSONVILLE	B-4861	RIDGE STREET. REPLACE BRIDGE NO. 88	844	244	NFAM	C	480								
ANSON		OVER WINSTON-SALEM SOUTHBOUND			C	C	120								
		RAILROAD.													
RIGHT OF WAY IN PROGRESS - MUNICIPAL BRIDGE - PROJECT ADMINISTERED BY THE TOWN OF ANSONVILLE															
WADESBORO	B-5009	EAST WADE STREET. REPLACE BRIDGE	550		NFAM			R	40						
ANSON		NO. 90 OVER MOSS CREEK			C			R	10						
					NFAM					C	400				
					C					C	100				
MITIGATION PROJECTS															
VARIOUS	EE-4910	ECOSYSTEM ENHANCEMENT PROGRAM	4211	4211											
ANSON		FOR DIVISION 10 PROJECT MITIGATION.													
CABARRUS															
MECKLENBURG															
STANLY															
UNION															
IN PROGRESS															
BICYCLE AND PEDESTRIAN PROJECTS															
COUNTYWIDE	EB-3410	UWHARRIE LAKES REGION BICYCLE	94	94											
ANSON		ROUTE MAPPING AND SIGNING.													
DAVIDSON															
MONTGOMERY															
RANDOLPH															
RICHMOND															
ROWAN															
STANLY															
IN PROGRESS															

* INDICATES INTRASTATE PROJECT

COUNTY:		TYPE OF WORK / ESTIMATED COST IN THOUSANDS / PROJECT BREAK												
COUNTY:		FISCAL YEARS												
ROUTE/CITY	ID	LOCATION / DESCRIPTION	TOTAL PROJ COST	PRIOR YEARS COST	FUNDING	"DELIVERABLE STIP"			"DEVELOPMENTAL STIP"				"UNFUNDED"	
COUNTY	NUMBER	(LENGTH)	(THOU)	(THOU)	SOURCE	FY 2009	FY 2010	FY 2011	FY 2012	FY 2013	FY 2014	FY 2015	FUTURE YEARS	
PUBLIC TRANSPORTATION PROJECTS														
COUNTYWISE ANSON	TJ-4903	PROVIDE OPERATING ASSISTANCE TO COUNTIES AND COMMUNITY TRANSPORTATION SYSTEMS TO MEET WORK FIRST AND EMPLOYMENT TRANSPORTATION NEEDS.	35		OAWF	O	5	O	5	O	5	O	5	
COUNTYWISE ANSON	TL-4903	PROVIDE OPERATING ASSISTANCE FOR ADDITIONAL TRANSPORTATION SERVICES TO THE ELDERLY AND DISABLED.	301		EDTAP	O	43	O	43	O	43	O	43	
COUNTYWISE ANSON	TR-4903	PROVIDE MAINTENANCE ASSISTANCE FOR COMMUNITY TRANSPORTATION SYSTEMS TO SERVE THE RURAL GENERAL PUBLIC.	231		RGP	O	33	O	33	O	33	O	33	

* INDICATES INTRASTATE PROJECT

COUNTY:		CABARRUS	TYPE OF WORK / ESTIMATED COST IN THOUSANDS / PROJECT BREAK												
			TOTAL PROJ COST (THOU)		PRIOR YEARS COST (THOU)	FUNDING SOURCE	"DELIVERABLE STIP"			FISCAL YEARS				"UNFUNDED"	
ROUTE/CITY COUNTY	ID NUMBER	LOCATION / DESCRIPTION (LENGTH)				FY 2009	FY 2010	FY 2011	FY 2012	FY 2013	FY 2014	FY 2015	FUTURE YEARS		
RURAL PROJECTS															
NC 49 CABARRUS STANLY	R-2533	HARRISBURG TO YADKIN RIVER. WIDEN TO MULTI-LANES. (29.3 MILES)	216641	109546	DP		C 4000	CC							
					NHS		C 1367	CC	C 5366	CC					
					NHS		M 2009	CC							
					NHS									R 2000 CB	
					NHS									M 14 CB	
					NHS									C 34800 CB	
					NHS									M 2009 CD	
					NHS									C 23200 CD	
					NHS									R 2000 D	
					NHS									M 263 D	
					NHS									C 24700 D	
A EAST OF SR 1300 (MOOREHEAD ROAD) IN HARRISBURG TO EAST OF SR 1155 (ZION CHURCH ROAD) - COMPLETE.															
B EAST OF SR 1155 (ZION CHURCH ROAD) TO EAST OF SR 2630 (WALKER ROAD) - COMPLETE.															
CA EAST OF SR 2630 (CLINE ROAD) TO EAST OF SR 2444 (FLOWE ROAD) - RIGHT OF WAY FOR CC AND CD - COMPLETE.															
CB EAST OF SR 2444 (FLOWE ROAD) TO US 52.															
CC EAST OF SR 2630 (CLINE ROAD) TO EAST OF NC 73.															
CD EAST OF NC 73 TO EAST OF SR 2444 (FLOWE ROAD).															
D US 52 TO THE YADKIN RIVER.															
STRATEGIC HIGHWAY CORRIDOR															
PLANNING/DESIGN IN PROGRESS															
US 52, US 74, NC 49 ANSON CABARRUS MECKLENBURG STANLY UNION	R-4413	NATIONAL HIGHWAY SYSTEM GUARD- RAIL REHABILITATION. UPGRADE SUB-STANDARD GUARDRAIL, END TREATMENTS AND BRIDGE ANCHOR UNITS.	645	645											
UNDER CONSTRUCTION															
NC 73 CABARRUS STANLY	R-2410	WEST OF SR 2408 IN CONCORD TO ALBEMARLE. UPGRADE TWO LANE ROADWAY. (19.2 MILES)	70500		STP									R 15600	
					STP									C 54900	

* INDICATES INTRASTATE PROJECT

**COST AND SCHEDULES ARE PRELIMINARY AND SUBJECT TO
SIGNIFICANT CHANGE AS MORE INFORMATION BECOMES AVAILABLE**

COUNTY:		CABARRUS	TOTAL PROJ COST (THOU)		PRIOR YEARS COST (THOU)	FUNDING SOURCE	TYPE OF WORK / ESTIMATED COST IN THOUSANDS / PROJECT BREAK			FISCAL YEARS					"UNFUNDED" FUTURE YEARS		
ROUTE/CITY	COUNTY	ID NUMBER	LOCATION / DESCRIPTION (LENGTH)				"DELIVERABLE STIP"			"DEVELOPMENTAL STIP"							
							FY 2009	FY 2010	FY 2011	FY 2012	FY 2013	FY 2014	FY 2015				
URBAN PROJECTS																	
KANNAPOLIS	CABARRUS	U-4701	REPLACEMENT OF AT-GRADE RAILROAD CROSSING AT WINECOFF SCHOOL ROAD WITH AN AT-GRADE CROSSING AT MOUNT OLIVET ROAD.	2230		STP								R	330		
						STP								C	1900		
COORDINATE WITH U-4702																	
KANNAPOLIS	CABARRUS	U-3440	NC 3, PROPOSED WEST SIDE BYPASS (U-2009) TO SR 1691 (LOOP ROAD). WIDEN TO MULTI-LANES. (2.5 MILES)	16535	300	STP											
						STP				M	735						
						STP						C	6850	C	6850		
PLANNING/DESIGN IN PROGRESS																	
FEDERAL BRIDGE PROJECTS																	
US 29	CABARRUS	B-5123	ROCKY RIVER AND ACCESS ROAD. REPLACE BRIDGE NO. 14 AND BRIDGE NO. 19	9600		FA						R	900				
						FA							C	2900	C	2900	
US 29-601	CABARRUS	B-5136	SOUTHERN RAILROAD. REPLACE BRIDGE NO. 66 AND BRIDGE NO. 69	8165		FA						R	740				
						FA								C	2475	C	4950
SR 1002	CABARRUS	B-3421	SOUTHERN RAILWAY. REPLACE BRIDGE NO. 266	8717	220	FA	R	3643									
						RR	R	462									
						FA	U	96									
						RR	U	64									
						FA								C	3770		
						RR								C	462		
SR 1006	CABARRUS	B-4972	ROCKY RIVER. REPLACE BRIDGE NO. 227	2960		NFA								R	235		
						NFA									C	2725	
SR 1121	CABARRUS	B-4048	CLEUR CREEK. REPLACE BRIDGE NO. 145	445	100	NFA			R	27							
						NFA			U	68							
						NFA								C	250		

* INDICATES INTRASTATE PROJECT

**COST AND SCHEDULES ARE PRELIMINARY AND SUBJECT TO
SIGNIFICANT CHANGE AS MORE INFORMATION BECOMES AVAILABLE**

COUNTY:		CABARRUS	TYPE OF WORK / ESTIMATED COST IN THOUSANDS / PROJECT BREAK											
ROUTE/CITY		ID	LOCATION / DESCRIPTION	TOTAL PROJ COST	PRIOR YEARS COST	FUNDING	"DELIVERABLE STIP"			FISCAL YEARS				"UNFUNDED"
COUNTY		NUMBER	(LENGTH)	(THOU)	(THOU)	SOURCE	FY 2009	FY 2010	FY 2011	FY 2012	FY 2013	FY 2014	FY 2015	FUTURE YEARS
MUNICIPAL BRIDGE PROJECTS														
KANNAPOLIS		B-3541	FAIRVIEW STREET OVER CHAMBERS	770	770									
CABARRUS			BRANCH. REPLACE BRIDGE NO. 234											
UNDER CONSTRUCTION - MUNICIPAL BRIDGE - PROJECT ADMINISTERED BY THE CITY OF KANNAPOLIS														
MITIGATION PROJECTS														
VARIOUS		EE-4910	ECOSYSTEM ENHANCEMENT PROGRAM	4211	4211									
ANSON			FOR DIVISION 10 PROJECT MITIGATION.											
CABARRUS														
MECKLENBURG														
STANLY														
UNION														
IN PROGRESS														
BICYCLE AND PEDESTRIAN PROJECTS														
CONCORD		EB-5008	VILLAGE GREENWAY.											
CABARRUS														
SCHEDULED FOR FEASIBILITY STUDY														
CONCORD		EB-5007	DOWNTOWN CONNECTOR TO CORBAN	145	145									
CABARRUS			PARK GREENWAY.											
UNDER CONSTRUCTION														
HARRISBURG		EB-4986	BACK CREEK GREENWAY: PHASE 1											
CABARRUS														
SCHEDULED FOR FEASIBILITY STUDY														
CONGESTION MITIGATION PROJECTS														
CONCORD		C-4919	CONSTRUCT A MCEACHERN GREENWAY	391		CMAQ	C	313						
CABARRUS			CONNECTOR TO DOWNTOWN CORBAN			L	C	78						
			PARK.											
CONCORD		C-4913	BIO-DIESEL FUEL STORAGE SYSTEM.	40	40									
CABARRUS			INSTALL STORAGE TANK AND											
			DISPENSING OF INFRASTRUCTURE											
			FOR HEAVY-DUTY VEHICLES.											
IN PROGRESS														

* INDICATES INTRASTATE PROJECT

COUNTY:		CABARRUS	TYPE OF WORK / ESTIMATED COST IN THOUSANDS / PROJECT BREAK											
ROUTE/CITY		ID	LOCATION / DESCRIPTION	TOTAL PROJ COST (THOU)	PRIOR YEARS COST (THOU)	FUNDING SOURCE	"DELIVERABLE STIP"			FISCAL YEARS				"UNFUNDED"
COUNTY		NUMBER	(LENGTH)				FY 2009	FY 2010	FY 2011	FY 2012	FY 2013	FY 2014	FY 2015	FUTURE YEARS
PASSENGER RAIL PROJECTS														
AMTRAK		P-2908	CAPITAL AND OPERATIONS COST OF	47795	30995	S(5)	O	2400	O	2400	O	2400	O	2400
ALAMANCE			TRAIN 79/80 BETWEEN CHARLOTTE											
CABARRUS			AND ROCKY MOUNT.											
DURHAM														
EDGECOMBE														
GUILFORD														
JOHNSTON														
MECKLENBURG														
NASH														
ROWAN														
WAKE														
WILSON														
STRATEGIC HIGHWAY CORRIDOR														
IN PROGRESS														
AMTRAK		P-2918	TRAIN 73/74 OPERATIONS BETWEEN	85752	39552	S(5)	O	2600	O	2600	O	2600	O	2600
ALAMANCE			CHARLOTTE AND RALEIGH AND CAPITAL			T2001	O	4000	O	4000	O	4000	O	4000
CABARRUS			YARD MAINTENANCE FACILITY.											
DURHAM														
GUILFORD														
MECKLENBURG														
ROWAN														
WAKE														
STRATEGIC HIGHWAY CORRIDOR														
IN PROGRESS														
ROADSIDE ENVIRONMENTAL PROJECTS (REST AREA)														
I-85		K-4906	RENOVATION OF REST AREA PAIR-	2670	270	IM	C	2400						
CABARRUS			BUILDINGS, GROUNDS AND PARKING											
			FACILITIES. BUILDINGS TO INCLUDE											
			DUAL RESTROOMS AND ADA COMPLIANT											
			FAMILY RESTROOM.											
STRATEGIC HIGHWAY CORRIDOR														
PUBLIC TRANSPORTATION PROJECTS														
CONCORD		C-4912	RIDER COMMUNITY HOTLINE AND	105		CMAQ	O	28	O	28	O	28		
CABARRUS			TRANSIT ROUTE MATCHING SERVICE.			L	O	7	O	7	O	7		
			FUNDS TO BE TRANSFERRED TO FTA.											

* INDICATES INTRASTATE PROJECT

COUNTY: CABARRUS			TYPE OF WORK / ESTIMATED COST IN THOUSANDS / PROJECT BREAK										
			TOTAL PRIOR		FUNDING	"DELIVERABLE STIP"			FISCAL YEARS				"UNFUNDED"
ROUTE/CITY	ID	LOCATION / DESCRIPTION	PROJ COST	YEARS COST		FY 2009	FY 2010	FY 2011	FY 2012	FY 2013	FY 2014	FY 2015	
COUNTY	NUMBER	(LENGTH)	(THOU)	(THOU)	SOURCE								FUTURE YEARS
PUBLIC TRANSPORTATION PROJECTS													
CONCORD	TA-4961	8 - REPLACEMENT BUSES.	3000		FED							CP 2400	
CABARRUS					L							CP 300	
					STAT							CP 300	
UNFUNDED PROJECT													
CONCORD	TD-4722B	MAINTENANCE FACILITY FY 2014.	6000		FBUS						CP 4800		
CABARRUS					L						CP 600		
					STAT						CP 600		
UNFUNDED PROJECT													
CONCORD	TO-4758	FEDERAL OPERATING ASSISTANCE	10073		FUZ	O	924	O	970	O	999		
CABARRUS		AND STATE MAINTENANCE.			L	O	800	O	844	O	869		
					SMAP	O	175	O	175	O	175		
INCLUDING CONCORD EXPRESS													
COUNTYWISE	TJ-4912	PROVIDE OPERATING ASSISTANCE	49		OAWF	O	7	O	7	O	7	O	7
CABARRUS		TO COUNTIES AND COMMUNITY											
		TRANSPORTATION SYSTEMS TO											
		MEET WORK FIRST AND EMPLOYMENT											
		TRANSPORTATION NEEDS.											
COUNTYWISE	TL-4912	PROVIDE OPERATING ASSISTANCE	532		EDTAP	O	76	O	76	O	76	O	76
CABARRUS		FOR ADDITIONAL TRANSPORTATION											
		SERVICES TO THE ELDERLY AND											
		DISABLED.											
COUNTYWISE	TR-4912	PROVIDE MAINTENANCE ASSISTANCE	315		RGP	O	45	O	45	O	45	O	45
CABARRUS		FOR COMMUNITY TRANSPORTATION											
		SYSTEMS TO SERVE THE RURAL											
		GENERAL PUBLIC.											

* INDICATES INTRASTATE PROJECT

COUNTY:		MECKLENBURG	TYPE OF WORK / ESTIMATED COST IN THOUSANDS / PROJECT BREAK											
			TOTAL PRIOR		FISCAL YEARS									
ROUTE/CITY	ID	LOCATION / DESCRIPTION	PROJ	YEARS	FUNDING	"DELIVERABLE STIP"			"DEVELOPMENTAL STIP"				"UNFUNDED"	
COUNTY	NUMBER	(LENGTH)	COST	COST		SOURCE	FY 2009	FY 2010	FY 2011	FY 2012	FY 2013	FY 2014	FY 2015	FUTURE YEARS
INTERSTATE PROJECTS														
I-77	I-4750	NC 73 TO I-40. WIDEN AND RECONSTRUCT ROADWAY. (26 MILES)	526300	500	IM							R	7000	A
IREDELL					IM									C 143000
MECKLENBURG					IM									R 35000
					IM									C 333800
A NC 73 IN MECKLENBURG COUNTY TO US 21 IN IREDELL COUNTY (EXIT 33).														
STRATEGIC HIGHWAY CORRIDOR														
PLANNING/DESIGN IN PROGRESS - COORDINATE WITH I-4733														
I-77	I-3311	5TH STREET IN CHARLOTTE TO NC 73 (SAM FURR ROAD). ADDITIONAL LANES. (14.4 MILES)	185293	100298	NHS							R	100	E
MECKLENBURG					NHS								C	4100
					NHS								C	4100
					IM									C
					NHS									C
					NHS									M
					NHS									C
A I-85 TO NORTH OF I-485 (CHARLOTTE OUTER LOOP) - COMPLETE.														
AA NC 73 (SAM FURR ROAD), WEST OF I-77 TO EAST OF I-77; SR 2136 (GILEAD ROAD), WEST OF I-77 TO EAST OF I-77 - COMPLETE.														
B I-485 (CHARLOTTE OUTER LOOP) TO NC 73 (SAM FURR ROAD).														
C 5TH STREET TO I-85. HIGH OCCUPANCY VEHICLE (HOV) LANES.														
D I-485 (CHARLOTTE OUTER LOOP) TO SR 2136 (GILEAD ROAD) - COMPLETE.														
E NORTH OF I-277/NC 16 (BROOKSHIRE FREEWAY) TO SOUTH OF I-85.														
STRATEGIC HIGHWAY CORRIDOR														
PLANNING/DESIGN IN PROGRESS														
I-77	I-4733	CORNELIUS, SR 5544 (WEST CATAWBA AVENUE). MODIFY INTERCHANGE.	34284	784	DP							R	860	
MECKLENBURG					HP							R	4300	
					IM							R	50	
					C							R	1290	
					IM									C
C 27000														
STRATEGIC HIGHWAY CORRIDOR														
PLANNING/DESIGN IN PROGRESS - COORDINATE WITH I-4750														
I-77	I-4720	I-277 (EXIT 9) TO THE SOUTH CAROLINA STATE LINE. RESURFACE WITH NOVACHIP. (9.3 MILES)	3686	927	IMPM	CG	276	CG	276	CG	276	CG	276	CG
MECKLENBURG														CG
827														
STRATEGIC HIGHWAY CORRIDOR														
UNDER CONSTRUCTION - GARVEE BOND FUNDING \$2.52 MILLION; PAYBACK FY 2007 - FY 2018														

* INDICATES INTRASTATE PROJECT

COUNTY:	MECKLENBURG		TOTAL PROJ COST (THOU)	PRIOR YEARS COST (THOU)	FUNDING SOURCE	<u>"DELIVERABLE STIP"</u>						<u>"DEVELOPMENTAL STIP"</u>					<u>"UNFUNDED"</u>
ROUTE/CITY COUNTY	ID NUMBER	LOCATION / DESCRIPTION (LENGTH)				FY 2009	FY 2010	FY 2011				FY 2012	FY 2013	FY 2014	FY 2015	FUTURE YEARS	
RURAL PROJECTS																	
I-485 MECKLENBURG	R-2248*	CHARLOTTE WESTERN OUTER LOOP, WEST OF I-77 TO I-85 NORTH. FREEWAY ON NEW LOCATION. (28 MILES)	708983	561920	T				C	1150	H						
					T				R	16000	E						
					C				R	2500	E						
					T							M	813	E			
					T										C	30650 E	
					C										C	1000 E	
					T											C 1000 G	
<p>A WEST OF I-77 SOUTH TO US 29-74 - COMPLETE.</p> <p>BA NORTH OF US 29-74 (WILKINSON BOULEVARD) TO NORTH OF I-85 - COMPLETE.</p> <p>BB NORTH OF I-85 TO NORTH OF NC 27 - COMPLETE.</p> <p>C NORTH OF NC 27 (MOUNT HOLLY ROAD) TO EAST OF SR 2042 (OAKDALE ROAD) - COMPLETE.</p> <p>D EAST OF SR 2042 (OAKDALE ROAD) TO EAST OF NC 115 (OLD STATESVILLE ROAD) - UNDER CONSTRUCTION.</p> <p>E EAST OF NC 115 (OLD STATESVILLE ROAD) TO I-85 NORTH.</p> <p>F WEST OF I-77 TO ARROWOOD ROAD-BROWN GRIER ROAD - COMPLETE.</p> <p>G INTERCHANGE WITH SR 2042 (OAKDALE ROAD)</p> <p>H INTERCHANGE WITH SR 1148 (GARRISON ROAD)</p>																	
STRATEGIC HIGHWAY CORRIDOR																	
I-485 MECKLENBURG	R-2123CE*I-485 (CHARLOTTE EASTERN OUTER LOOP)/I-85. REVISE INTERCHANGE.	57600			T							R	100				
					T										C	14375	
PLANNING/DESIGN IN PROGRESS - COORDINATE SCHEDULE OF R-2248 H WITH PROJECT U-3411																	
STRATEGIC HIGHWAY CORRIDOR																	
I-485 MECKLENBURG	R-0211EC*I-485/SR 3468 (WEDDINGTON ROAD). CONSTRUCT INTERCHANGE.	18250	650	NHS	R	6100											
				NHS						C	11500						
STRATEGIC HIGHWAY CORRIDOR																	
US 21 MECKLENBURG	R-4059 CORNELIUS, CATAWBA AVENUE. INTERSECTION IMPROVEMENTS. (0.4 MILE)	2825			STP											R 1650	
					STP											C 1175	
US 52, US 74, NC 49 ANSON CABARRUS MECKLENBURG STANLY UNION	R-4413 NATIONAL HIGHWAY SYSTEM GUARD-RAIL REHABILITATION. UPGRADE SUB-STANDARD GUARDRAIL, END TREATMENTS AND BRIDGE ANCHOR UNITS.	645	645														
UNDER CONSTRUCTION																	

**COST AND SCHEDULES ARE PRELIMINARY AND SUBJECT TO
SIGNIFICANT CHANGE AS MORE INFORMATION BECOMES AVAILABLE**

COUNTY:		MECKLENBURG		TYPE OF WORK / ESTIMATED COST IN THOUSANDS / PROJECT BREAK																														
				FISCAL YEARS																														
ROUTE/CITY		ID		LOCATION / DESCRIPTION		TOTAL PROJ COST		PRIOR YEARS COST		FUNDING		"DELIVERABLE STIP"			"DEVELOPMENTAL STIP"				"UNFUNDED"															
COUNTY		NUMBER		(LENGTH)		(THOU)		(THOU)		SOURCE		FY 2009			FY 2010			FY 2011			FY 2012			FY 2013			FY 2014			FY 2015			FUTURE YEARS	
RURAL PROJECTS																																		
SR 5544		R-2555		NC 73 (SAM FURR ROAD) TO EAST OF SR 2195 (TORRENCE CHAPEL ROAD).		28943		17643		S																							R 5000 B	
WEST CATAWBA AVENUE				WIDEN TO MULTI-LANES. (3.4 MILES)						S																							C 6300 B	
MECKLENBURG																																		
A SR 2151 (JETTON ROAD) TO SR 2195 (TORRENCE CHAPEL ROAD) - UNDER CONSTRUCTION																																		
B NC 73 (SAM FURR ROAD) TO SR 2151 (JETTON ROAD).																																		
PART COMPLETE																																		
CHARLOTTE		R-2420		CITY BOULEVARD EXTENSION, RELOCATED MALLARD CREEK ROAD (U-2507) TO US 29-NC 49.		27654		17529		STP																							R 1175 A	
MECKLENBURG				FOUR LANES DIVIDED, PART ON NEW LOCATION. (2.1 MILES)						STP																							C 7300 A	
										STP																							C 1650 BA	
A RELOCATED MALLARD CREEK ROAD TO SR 2498 (NEAL ROAD).																																		
B SR 2498 (NEAL ROAD) TO EAST OF I-85 - COMPLETE.																																		
BA CITY BOULEVARD, INTERCHANGE AT I-85 - COMPLETE.																																		
C UNIVERSITY CITY BOULEVARD, EAST OF I-85 TO CAROLYN LANE - UNDER CONSTRUCTION BY CITY.																																		
STRATEGIC HIGHWAY CORRIDOR																																		
URBAN PROJECTS																																		
NEW ROUTE		U-4705		BELMONT-MOUNT HOLLY NORTHERN LOOP, NC 27 WEST OF MOUNT HOLLY TO		48750				STP																							R 6100	
GASTON				TO NC 27 EAST OF MOUNT HOLLY. MULTI-LANES ON NEW LOCATION. (4 MILES)						STP																							C 42650	
MECKLENBURG																																		
VARIOUS		U-4744		STP-DA IN MECKLENBURG-UNION		925				STPDA																								
MECKLENBURG				METROPOLITAN PLANNING ORGANIZATION (MUMPO).						C																								
UNION																																		
VARIOUS		U-9999C		MECKLENBURG-UNION METROPOLITAN		5900				STPDA		PE 240		PE 480		PE 800		PE 800		PE 800		PE 800		PE 800		PE 800		PE 800						
MECKLENBURG				PLANNING ORGANIZATION (MUMPO)						C		PE 60		PE 120		PE 200		PE 200		PE 200		PE 200		PE 200		PE 200		PE 200						
UNION																																		
SOUTH BOULEVARD		U-5014		SOUTH BOULEVARD SIGNAL SYSTEM.		1028		1028																										
MECKLENBURG																																		

FUNDING INCLUDES \$623,700 FY 06 APPROPRIATIONS EARMARK - PROJECT TO BE ADMINISTERED BY CITY OF CHARLOTTE - IN PROGRESS

COUNTY:		MECKLENBURG		TYPE OF WORK / ESTIMATED COST IN THOUSANDS / PROJECT BREAK												
				TOTAL PROJ COST (THOU)		PRIOR YEARS COST (THOU)		FUNDING SOURCE			FISCAL YEARS					
ROUTE/CITY COUNTY		ID NUMBER	LOCATION / DESCRIPTION (LENGTH)			"DELIVERABLE STIP"			"DEVELOPMENTAL STIP"				"UNFUNDED"			
						FY 2009	FY 2010	FY 2011	FY 2012	FY 2013	FY 2014	FY 2015	FUTURE YEARS			
URBAN PROJECTS																
CHARLOTTE MECKLENBURG		U-4401*	SR 2804 (REEDY CREEK ROAD) AND SR 2805 (HARRISBURG ROAD). REALIGN INTERSECTION.	3900	1071	T	M	29								
						T		C	2800							
RIGHT OF WAY IN PROGRESS - TO BE LET WITH B-4580																
GASTONIA CHARLOTTE GASTON MECKLENBURG		U-3321*	GARDEN PARKWAY, I-85 WEST OF GASTONIA TO NC 160 IN MECKLENBURG COUNTY. MULTI-LANES ON NEW LOCATION. (21.5 MILES)	468397	13930	T								R 28000		
						T								M 7467		
						T								C 419000		
STRATEGIC HIGHWAY CORRIDOR																
PROGRAMMED FOR PLANNING AND ENVIRONMENTAL STUDY ONLY - PLANNING/DESIGN IN PROGRESS BY THE NORTH CAROLINA TURNPIKE AUTHORITY																
CHARLOTTE MECKLENBURG		U-5116	CONSTRUCT LITTLE ROCK ROAD RE-LOCATION.	6000		STPDA						C	4800			
						C						C	1200			
PROJECT TO BE ADMINISTERED BY THE CITY OF CHARLOTTE																
CHARLOTTE MECKLENBURG		U-4442	NORTH-SOUTH CORRIDOR TRANSIT-WAY PROJECT. REVIEW AREA'S LAND USE PATTERNS TO CONCENTRATE DEVELOPMENT WITHIN MAJOR TRAVEL CORRIDORS TO ENHANCE HIGH CAPACITY TRANSIT SERVICE.	4248	4248											
STUDY IN PROGRESS																
CHARLOTTE MECKLENBURG		U-4752	DIXIE RIVER ROAD EXTENSION. INTERSECTION OF NC 160 (STEELE CREEK ROAD) AND SR 1116 (SHOPTON ROAD). DESIGN INTERSECTION.	200	200											
PROGRAMMED FOR PLANNING AND DESIGN ONLY USING SB 1005 FUNDS																
CHARLOTTE MECKLENBURG		U-3850	I-277 (JOHN BELK FREEWAY). ADD WESTBOUND LANE THROUGH I-77 INTERCHANGE. (0.5 MILE)	3550		STPDA						C	2840			
						C						C	710			
STRATEGIC HIGHWAY CORRIDOR																
PLANNING AND DESIGN BY CITY OF CHARLOTTE																

* INDICATES INTRASTATE PROJECT

COUNTY:		MECKLENBURG		TOTAL PRIOR		TYPE OF WORK / ESTIMATED COST IN THOUSANDS / PROJECT BREAK																																												
ROUTE/CITY		ID		LOCATION / DESCRIPTION		PROJ COST		YEARS COST		FUNDING		"DELIVERABLE STIP"				"DEVELOPMENTAL STIP"				"UNFUNDED"																														
COUNTY		NUMBER		(LENGTH)		(THOU)		(THOU)		SOURCE		FY 2009		FY 2010		FY 2011		FY 2012		FY 2013		FY 2014		FY 2015		FUTURE YEARS																								
URBAN PROJECTS																																																		
CHARLOTTE MECKLENBURG	U-3411	NC 160 (WEST BOULEVARD) RELOCATION, EAST OF I-485 (CHARLOTTE OUTER LOOP) TO HORSESHOE LANE. MULTI LANES ON NEW LOCATION. (2.3 MILES)	18600			O	R	500																																										
CHARLOTTE MECKLENBURG	U-2704	US 29-74 (WILKINSON BOULEVARD) AND SR 5901 (BILLY GRAHAM PARKWAY). AREA IMPROVEMENTS. (0.8 MILE)	9752	552		S																																												
CONSTRUCTION BY OTHERS - NCDOT TO CONTRIBUTE \$1.7 MILLION TOWARDS CONSTRUCTION COST - COORDINATE SCHEDULE WITH PROJECT R-2248 H																																																		
CHARLOTTE MECKLENBURG						S																																												
B CHARLOTTE, US 29-74 (WILKINSON BOULEVARD) AND US 521 (BILLY GRAHAM PARKWAY).																																																		
STRATEGIC HIGHWAY CORRIDOR													PROGRAMMED FOR PLANNING AND ENVIRONMENTAL STUDY ONLY																																					
CHARLOTTE MECKLENBURG	U-4754	EXTEND METROLINA TRANSPORTATION MANAGEMENT CENTER INTERCONNECT BY INSTALLING COMMUNICATIONS CABLE AND ROADSIDE EQUIPMENT ALONG I-85 FROM EAST OF I-485 TO MALLARD CREEK CHURCH ROAD, NC 49 (UNIVERSITY CITY BOULEVARD) AT I-485, I-485 NORTH OF SOUTH BOULEVARD, AND I-277 EAST OF CLARKSON STREET.	2000	2000																																														
UNDER CONSTRUCTION																																																		
CHARLOTTE MECKLENBURG	U-2507	SR 2467 (MALLARD CREEK ROAD), SR 2480 (SUGAR CREEK ROAD) TO SR 2472 (MALLARD CREEK CHURCH ROAD). WIDEN TO MULTI-LANES, PART ON NEW LOCATION. (4.1 MILES)	34802	6878		STPDA	R	2400	A																																									
						S(M)	R	600	A																																									
						STPDA	U	1760	A																																									
						S(M)	U	440	A																																									
						STPDA																																												
						S(M)																																												
CHARLOTTE MECKLENBURG	U-2100	SR 3998 (SOUTH BOULEVARD)-SR 3814 (WOODLAWN ROAD). INTERSECTION REVISION.	1745	1745																																														
UNDER CONSTRUCTION BY CITY																																																		

*INDICATES INTRASTATE PROJECT

COUNTY:		MECKLENBURG	TOTAL PROJ COST (THOU)		PRIOR YEARS COST (THOU)	FUNDING SOURCE	TYPE OF WORK / ESTIMATED COST IN THOUSANDS / PROJECT BREAK						FISCAL YEARS				
ROUTE/CITY COUNTY		ID NUMBER	LOCATION / DESCRIPTION (LENGTH)				"DELIVERABLE STIP"			"DEVELOPMENTAL STIP"			"UNFUNDED" FUTURE YEARS				
							FY 2009	FY 2010	FY 2011	FY 2012	FY 2013	FY 2014	FY 2015	FUTURE YEARS			
URBAN PROJECTS																	
CHARLOTTE MECKLENBURG	U-0203	LITTLE ROCK ROAD, I-85 TO CHARLOTTE-DOUGLAS INTERNATIONAL AIRPORT. REVISE ACCESS. (1.1 MILES)	44081	2381	STP										R	14500	
					STP										C	27200	
CHARLOTTE MECKLENBURG	U-2509	US 74 (INDEPENDENCE BOULEVARD), CHARLOTTE OUTER LOOP TO IDLEWILD ROAD. UPGRADE CORRIDOR TO PROVIDE ADDITIONAL CAPACITY AND SAFETY. (6.3 MILES)	20920	420	NHS										R	500	
					NHS										C	20000	
STRATEGIC HIGHWAY CORRIDOR						FEASIBILITY STUDY IN PROGRESS											
CHARLOTTE MECKLENBURG	U-5011	CHARLOTTE DOUGLAS INTERNATIONAL AIRPORT. CONSTRUCT FREIGHT INTERMODAL FACILITY.	13438		DP	C	4300										
					HP	C	6450										
					O	C	2688										
CHARLOTTE MECKLENBURG	U-5008	CONSTRUCT SR 2975 (SUGAR CREEK ROAD) GRADE SEPARATION OF NORTH CAROLINA RAILROAD CROSSING 715 352H.	2580		HP	C	2064										
					O	C	516										
CHARLOTTE MECKLENBURG	U-5013	NORFOLK SOUTHERN INTERMODAL SYSTEM.	4300		HP	C	3440										
					O	C	860										
CHARLOTTE MECKLENBURG	U-4912	ELIZABETH AVENUE REDEVELOPMENT.	492	492													
FUNDING AUTHORIZED - PROJECT TO BE ADMINISTERED BY CITY OF CHARLOTTE																	
CHARLOTTE MECKLENBURG	U-4911	BELMONT NEIGHBORHOOD INFRASTRUCTURE AND STREETScape IMPROVEMENTS.	1240	307	DP	C	933										
PROJECT TO BE ADMINISTERED BY CITY OF CHARLOTTE																	
CHARLOTTE MECKLENBURG	U-5012	SOUTH PIEDMONT FREIGHT INTERMODAL CENTER. CONSTRUCT FACILITY.	5375		DP	C	4300										
					O	C	1075										
CHARLOTTE MECKLENBURG	U-5107	CONSTRUCT TRANSPORTATION IMPROVEMENTS AT THE MARION DIEHL CENTER (QUEENS UNIVERSITY).	780		HP	C	624										
					O	C	156										

* INDICATES INTRASTATE PROJECT

COUNTY:		MECKLENBURG		TYPE OF WORK / ESTIMATED COST IN THOUSANDS / PROJECT BREAK												
				TOTAL PROJ COST (THOU)		PRIOR YEARS COST (THOU)		FUNDING SOURCE			FISCAL YEARS					
ROUTE/CITY COUNTY		ID NUMBER	LOCATION / DESCRIPTION (LENGTH)			"DELIVERABLE STIP"			"DEVELOPMENTAL STIP"			"UNFUNDED"				
URBAN PROJECTS																
CHARLOTTE MECKLENBURG UNION		U-2510A	NC 16 (PROVIDENCE ROAD), REA ROAD EXTENSION IN UNION COUNTY TO SOUTH OF THE CHARLOTTE OUTER LOOP IN MECKLENBURG COUNTY. WIDEN TO MULTI-LANES. (3.1 MILES)	28040	17435	STPDA	C	8484								
						S(M)	C	2121								
UNDER CONSTRUCTION																
CHARLOTTE MECKLENBURG		U-0209B*	US 74 (INDEPENDENCE BOULEVARD), NC 24-27 (ALBEMARLE ROAD) TO IDLEWILD ROAD. ADD ADDITIONAL LANES AND CONSTRUCT INTER-CHANGES WITH SHARON AMITY ROAD AND IDLEWILD ROAD AND SAFETY IMPROVEMENTS. (1.4 MILES)	152680		STPDA	RG	5484	RG	5484	RG	5484				
						NHS										
						S(M)	R	8300	R	8300						
						STPDA					CG	1700				
						NHS					CG	2906				
						S(M)					C	7500				
STRATEGIC HIGHWAY CORRIDOR																
PLANNING/DESIGN IN PROGRESS - GARVEE BOND FUNDING \$50 MILLION; RIGHT OF WAY - PAYBACK FY 2009 - FY 2020 AND GARVEE BOND FUNDING \$42 MILLION; CONSTRUCTION - PAYBACK FY 2011 - FY 2022																
CORNELIUS MECKLENBURG		U-5108	NORTHCROSS DRIVE EXTENSION, END OF NORTHCROSS DRIVE TO WESTMORELAND ROAD. CONSTRUCT ROAD ON NEW LOCATION.	4500		STPDA							C	3600		
						C							C	900		
PROJECT TO BE ADMINISTERED BY THE TOWN OF CORNELIUS																
DAVIDSON MECKLENBURG		U-5113	CONSTRUCT MULTI-USE PARKING DECK. JOINT PROJECT WITH CATS.	2500		STPDA							C	2000		
						C							C	500		
PROJECT TO BE ADMINISTERED BY THE TOWN OF DAVIDSON																
HUNTERSVILLE MECKLENBURG		U-5114	INTERSECTION OF US 21 AND GILEAD ROAD. CONSTRUCT INTERSECTION IMPROVEMENTS, INCLUDING BICYCLE AND PEDESTRIAN ACCOMMODATIONS.	3125		STPDA							C	2500		
						C							C	625		
PROJECT TO BE ADMINISTERED BY THE TOWN OF HUNTERSVILLE																
SR 3174-SR 1501 IDLEWILD ROAD MECKLENBURG UNION		U-4913	I-485 TO SR 1524 (STEVENS MILL ROAD). WIDEN TO MULTI-LANES. (0.8 MILE)	3400		STP										
						STP										

* INDICATES INTRASTATE PROJECT

COUNTY: MECKLENBURG			TYPE OF WORK / ESTIMATED COST IN THOUSANDS / PROJECT BREAK													
ROUTE/CITY COUNTY	ID NUMBER	LOCATION / DESCRIPTION (LENGTH)	TOTAL PROJ COST (THOU)	PRIOR YEARS COST (THOU)	FUNDING SOURCE	"DELIVERABLE STIP"					"DEVELOPMENTAL STIP"					"UNFUNDED"
						FY 2009	FY 2010	FY 2011			FY 2012	FY 2013	FY 2014	FY 2015	FUTURE YEARS	
URBAN PROJECTS																
PINEVILLE MECKLENBURG	U-3447	NC 51, SOUTH CAROLINA STATE LINE TO SR 3645 (DOWNS CIRCLE). WIDEN TO MULTI-LANES. (1 MILE)	9850	1550	STP	C	8300									
PLANNING/DESIGN AND RIGHT OF WAY IN PROGRESS																
WEDDINGTON ROAD MECKLENBURG	U-5025	WEDDINGTON ROAD, TRADE STREET TO I-485. WIDEN TO MULTI-LANES.	840	840												
UNDER CONSTRUCTION - PROJECT IS ALSO USING "MOVING AHEAD" FUNDS																
FEASIBILITY STUDIES																
I-77 MECKLENBURG	FS-0510A	5TH STREET IN CHARLOTTE TO NC 73 (SAM FURR ROAD). ADD HOV LANES. (14.4 MILES)														
STRATEGIC HIGHWAY CORRIDOR																
I-77 MECKLENBURG	FS-0810A	I-77, SOUTH CAROLINA LINE TO 5TH STREET IN CHARLOTTE. ADD ADDITIONAL LANES. (11 MILES)														
STRATEGIC HIGHWAY CORRIDOR																
US 29-74 GASTON MECKLENBURG	FS-0812A	CATAWBA RIVER. REPLACE BRIDGE NO. 91.														
FEASIBILITY STUDY IN PROGRESS																
SR 1501 IDLEWILD ROAD MECKLENBURG UNION	FS-0210B	SR 1520 (FAIRVIEW ROAD-INDIAN TRAIL ROAD) TO I-485. UPGRADE EXISTING ROADWAY. (1.4 MILES)														
FEASIBILITY STUDY IN PROGRESS																
FEDERAL BRIDGE PROJECTS																
SR 2025 MECKLENBURG	B-4579	MCINTYRE CREEK. REPLACE BRIDGE NO. 134	335	35	FA	C	300									
RIGHT-OF-WAY IN PROGRESS - PURCHASE ORDER CONTRACT (POC)																

* INDICATES INTRASTATE PROJECT

COUNTY:	MECKLENBURG		TOTAL PROJ COST (THOU)	PRIOR YEARS COST (THOU)	FUNDING SOURCE	<u>"DELIVERABLE STIP"</u>						<u>"DEVELOPMENTAL STIP"</u>					<u>"UNFUNDED"</u>
ROUTE/CITY COUNTY	ID NUMBER	LOCATION / DESCRIPTION (LENGTH)				FY 2009	FY 2010	FY 2011				FY 2012	FY 2013	FY 2014	FY 2015	FUTURE YEARS	
FEDERAL BRIDGE PROJECTS																	
SR 2120 MECKLENBURG	B-4200	GAR CREEK. REPLACE BRIDGE NO. 100	540	100	FA		R	40									
					FA					C	400						
SR 2804 MECKLENBURG	B-4580	REEDY CREEK. REPLACE BRIDGE NO. 177	840	150	NFA	R	52										
					NFA	U	38										
					NFA			C	600								
TO BE LET WITH U-4401																	
SR 3135 MECKLENBURG	B-3677	IRVINS CREEK. REPLACE BRIDGE NO. 36	3136	1186	FA	C	1950										
RIGHT OF WAY IN PROGRESS																	
SR 3168 MECKLENBURG	B-4201	GREASY CREEK. REPLACE BRIDGE NO. 38	390	100	FA		R	25									
					FA		U	15									
					FA					C	250						
SR 4982 MECKLENBURG	B-5105	LITTLE SUGAR CREEK. REPLACE BRIDGE NO. 49	3190.		NFA							R	290				
					NFA								C	1450	C	1450	
US 29 SOUTHBOUND LANE MECKLENBURG	B-4779	MALLARD CREEK. REPLACE BRIDGE NO. 147	3700	400	FA					R	300						
					FA							C	3000				
MITIGATION PROJECTS																	
VARIOUS ANSON CABARRUS MECKLENBURG STANLY UNION	EE-4910	ECOSYSTEM ENHANCEMENT PROGRAM FOR DIVISION 10 PROJECT MITIGATION.	4211	4211													

IN PROGRESS

COUNTY:		MECKLENBURG		TOTAL PRIOR		TYPE OF WORK / ESTIMATED COST IN THOUSANDS / PROJECT BREAK											
ROUTE/CITY		ID		LOCATION / DESCRIPTION		COST COST		FUNDING		"DELIVERABLE STIP"			FISCAL YEARS				"UNFUNDED"
COUNTY		NUMBER		(LENGTH)		(THOU)	(THOU)	SOURCE	FY 2009	FY 2010	FY 2011	FY 2012	FY 2013	FY 2014	FY 2015	FUTURE YEARS	
BICYCLE AND PEDESTRIAN PROJECTS																	
VARIOUS	MECKLENBURG	EB-4716		NORTH MECKLENBURG-CATAWBA AVENUE BIKE LANES: DAVIDSON COLLEGE ALONG NC 115 AND WEST ALONG CATAWBA AVENUE TO TIE TO JETTON PARK, RAMSEY CREEK PARK AND BLYTH LANDING.													
SCHEDULED FOR FEASIBILITY STUDY																	
CHARLOTTE	MECKLENBURG	EB-5009		MCDOWELL CREEK GREENWAY, JETTON ROAD TO BIRKDALE COMMONS PARKWAY.													
SCHEDULED FOR FEASIBILITY STUDY																	
CHARLOTTE	MECKLENBURG	EB-4714		IRWIN CREEK BIKEWAY: IRWIN AVENUE ELEMENTARY SCHOOL TO CEDAR YARD (NEAR BANK OF AMERICA STADIUM). (1 MILE)		600		STPEB			C	600					
CHARLOTTE	MECKLENBURG	EB-4715		LITTLE SUGAR CREEK GREENWAY.		7436	895	DP	C	1720	C						
								O	C	430	C						
								HP	C	2713	B						
								O	C	678	B						
								C									
								STPDA									
A 7TH STREET TO BAXTER STREET - UNDER CONSTRUCTION..																	
B PORTION OF LITTLE SUGAR CREEK GREENWAY (HIGH PRIORITY PROJECT 4426)																	
C PORTION OF LITTLE SUGAR CREEK GREENWAY (TRANSPORTATION IMPROVEMENT PROJECT 253)																	
D 7TH STREET TO BAXTER STREET (2006 APPROPRIATIONS EARMARKS) - UNDER CONSTRUCTION.																	
E TYVOLA ROAD TO I-485																	
SEGMENTS A AND D LET TOGETHER																	
CORNELIUS	MECKLENBURG	EB-5010		CORNELIUS GREENWAY TRAIL. CORNELIUS OPEN SPACE TO BAILEY ROAD PARK.													
SCHEDULED FOR FEASIBILITY STUDY																	
CONGESTION MITIGATION PROJECTS																	
CHARLOTTE	MECKLENBURG	C-4959		PILOT TRANSPORTATION DEMAND MANAGEMENT PROGRAM.		1312	1312										
IN PROGRESS																	

* INDICATES INTRASTATE PROJECT

* INDICATES INTRASTATE PROJECT

COUNTY:		MECKLENBURG		TYPE OF WORK / ESTIMATED COST IN THOUSANDS / PROJECT BREAK											
ROUTE/CITY		ID	LOCATION / DESCRIPTION (LENGTH)	TOTAL PROJ COST (THOU)	PRIOR YEARS COST (THOU)	FUNDING SOURCE	"DELIVERABLE STIP"			FISCAL YEARS				"UNFUNDED" FUTURE YEARS	
COUNTY							NUMBER	FY 2009	FY 2010	FY 2011	FY 2012	FY 2013	FY 2014		FY 2015
CONGESTION MITIGATION PROJECTS															
CHARLOTTE MECKLENBURG	C-4950	ENHANCED BUS SERVICE TO CHARLOTTE- DOUGLAS INTERNATIONAL AIRPORT. CMAQ FUNDS TO BE TRANSFERRED TO FTA.	1000			CMAQ L									
CHARLOTTE MECKLENBURG	C-4405	INDEPENDENCE BOULEVARD AND HARRIS BOULEVARD. INTERSECTION IMPROVEMENTS.	800	800											
UNDER CONSTRUCTION BY DIVISION															
CHARLOTTE MECKLENBURG	C-4406	REAGAN DRIVE AND SUGAR CREEK ROAD. INTERSECTION IMPROVEMENTS.	800	800											
UNDER CONSTRUCTION BY DIVISION															
CHARLOTTE MECKLENBURG	C-4963	INSTALL PARTICULATE FILTERS ON 90 BUSES. CMAQ FUNDS TRANSFERRED TO FTA.	800	800											
IN PROGRESS															
CORNELIUS MECKLENBURG	C-4956	INTERSECTION IMPROVEMENTS AT SELECTED LOCATIONS.	658			CMAQ L CMAQ L				C 200 C 50	A A				
A WEST CATAWBA AND WESTMORELAND AVENUES. B NC 115 AND WASHAM POTTS ROAD.															
COUNTYWIDE MECKLENBURG	C-4964	GAS CAP REPLACEMENT PROGRAM TO PRODUCE QUANTIFIABLE REDUCTIONS IN VOLATILE ORGANIC COMPOUNDS. MCAQ WILL RECRUIT INSPECTION STATIONS TO INCLUDE A GAS CAP TEST AS PART OF THE REGULAR STATE EMISSIONS TEST.	112	112											
IN PROGRESS															
CORNELIUS MECKLENBURG	E-4953	CONSTRUCT MULTI-USE FACILITY ADJACENT TO MCDOWELL CREEK, LINKING BIRKDALE NEIGHBORHOOD IN HUNTERSVILLE TO WESTMORELAND ROAD IN CORNELIUS.	123	123											
UNDER CONSTRUCTION															

* INDICATES INTRASTATE PROJECT

COUNTY: MECKLENBURG			TYPE OF WORK / ESTIMATED COST IN THOUSANDS / PROJECT BREAK											
ROUTE/CITY COUNTY	ID NUMBER	LOCATION / DESCRIPTION (LENGTH)	TOTAL PROJ COST (THOU)	PRIOR YEARS COST (THOU)	FUNDING SOURCE	"DELIVERABLE STIP"			FISCAL YEARS				"UNFUNDED" FUTURE YEARS	
						FY 2009	FY 2010	FY 2011	FY 2012	FY 2013	FY 2014	FY 2015		
ENHANCEMENT PROJECTS														
HUNTERSVILLE MECKLENBURG	E-4954	CONSTRUCT A MULTI-USE FACILITY, TORRANCE CREEK GREENWAY IN THE CEDARFIELD NEIGHBORHOOD TO ROSEDALE PARK.	220	220										
UNDER CONSTRUCTION														
HAZARD ELIMINATION PROJECTS														
SR 2459 (EASTFIELD ROAD) AND SR 2442 (ASBURY CHAPEL ROAD) MECKLENBURG	W-5116	SR 2459 (EASTFIELD ROAD) AND SR 2442 (ASBURY CHAPEL ROAD). HORIZONTAL REALIGNMENT OF SR 2480 (BROWNE ROAD) TO ALIGN WITH SR 2442. INSTALL SIGNAL AND LEFT TURN LANES.	1155			HES	R	55						
						HES			C	1100				
SR 3998 (SOUTH BOULEVARD) MECKLENBURG	W-4004	NORTH OF SHARON LAKES DRIVE- SWEDEN DRIVE TO SOUTH OF ARROWOOD DRIVE-STARBROOK DRIVE. WIDEN TO PROVIDE A TWO WAY LEFT TURN LANE.	2704	4		HES	C	862						
						C	C	1838						
NCDOT PARTICIPATION CAPPED AT \$862,000														
PASSENGER RAIL PROJECTS														
AMTRAK ALAMANCE CABARRUS DURHAM GUILFORD MECKLENBURG ROWAN WAKE	P-2918	TRAIN 73/74 OPERATIONS BETWEEN CHARLOTTE AND RALEIGH AND CAPITAL YARD MAINTENANCE FACILITY.	85752	39552		S(5)	O	2600	O	2600	O	2600	O	2600
						T2001	O	4000	O	4000	O	4000	O	4000
IN PROGRESS														
STRATEGIC HIGHWAY CORRIDOR														

* INDICATES INTRASTATE PROJECT

COUNTY:		MECKLENBURG	TOTAL PRIOR		TYPE OF WORK / ESTIMATED COST IN THOUSANDS / PROJECT BREAK											
			PROJ	YEARS	"DELIVERABLE STIP"						FISCAL YEARS				"UNFUNDED"	
ROUTE/CITY	ID	LOCATION / DESCRIPTION	COST	COST	FUNDING											
COUNTY	NUMBER	(LENGTH)	(THOU)	(THOU)	SOURCE	FY 2009	FY 2010	FY 2011	FY 2012	FY 2013	FY 2014	FY 2015	FUTURE YEARS			
PASSENGER RAIL PROJECTS																
AMTRAK	P-2908	CAPITAL AND OPERATIONS COST OF	47795	30995	S(5)	O	2400	O	2400	O	2400	O	2400			
ALAMANCE		TRAIN 79/80 BETWEEN CHARLOTTE														
CABARRUS		AND ROCKY MOUNT.														
DURHAM																
EDGEcombe																
GUILFORD																
JOHNSTON																
MECKLENBURG																
NASH																
ROWAN																
WAKE																
WILSON																
STRATEGIC HIGHWAY CORRIDOR																
IN PROGRESS																
CHARLOTTE	P-3800	TRACK AND STATION RIGHT OF WAY	238	238												
MECKLENBURG		ACQUISITION.														
IN ACQUISITION																
CSX/NS	P-5002	CHARLOTTE, MAINLINE GRADE	80000	10000	T2001	C	8750	C	8750							
MECKLENBURG		SEPARATION CSX-NS-CATS.			O	C	26250	C	26250							
GRANITE STREET																
MECKLENBURG	Z-3810C	IN CHARLOTTE AT SOUTHERN RAILWAY	82	82												
		SYSTEM CROSSING 716 057G. SAFETY														
		IMPROVEMENTS.														
FUNDED - CONSTRUCTION NOT AUTHORIZED																
ROADSIDE ENVIRONMENTAL PROJECTS (REST AREA)																
I-77	K-4701	RENOVATE AND ENLARGE WELCOME	1212	1212												
MECKLENBURG		CENTER TO INCLUDE DUAL RESTROOMS														
		AND ADA COMPLIANT SINGLE REST-														
		ROOMS. RENOVATE COURTYARD														
		AND LANDSCAPE.														
STRATEGIC HIGHWAY CORRIDOR																
UNDER CONSTRUCTION																

* INDICATES INTRASTATE PROJECT

COUNTY:		MECKLENBURG		TOTAL PROJ COST		PRIOR YEARS COST		FUNDING SOURCE		TYPE OF WORK / ESTIMATED COST IN THOUSANDS / PROJECT BREAK		FISCAL YEARS		FUTURE YEARS	
ROUTE/CITY	ID	LOCATION / DESCRIPTION													
COUNTY	NUMBER	(LENGTH)	(THOU)	(THOU)	SOURCE	FY 2009	FY 2010	FY 2011	FY 2012	FY 2013	FY 2014	FY 2015	FUTURE YEARS		
PUBLIC TRANSPORTATION PROJECTS															
CHARLOTTE	TA-4710	EXPANSION AND REPLACEMENT BUSES	106386		CMAQ CP	920	CP 920	CP 920	CP 920						
MECKLENBURG		(DEBT SERVICE PAYMENT) PLUS PRIOR			FUZ CP	11947	CP 12530	CP 13133	CP 13770						
		YEAR DEBT SERVICE. INCLUDES CMAQ			L CP	4777	CP 14032	CP 6473	CP 20737						
		FUNDS TRANSFERRED TO FTA (C-4954).			STAT CP	1240	CP 1296	CP 1355	CP 1416						
CHARLOTTE	TA-4711	EXPANSION AND REPLACEMENT STS	9215		FNF CP	235	CP 244	CP 254	CP 264	CP 275					
MECKLENBURG		PARATRANSIT BUSES.			FUZ					CP 1332					
					L CP	707	CP 981	CP 2590	CP 1908	CP 174					
					STAT CP	23	CP 24	CP 24	CP 25	CP 155					
CHARLOTTE	TA-4716	EXPANSION VANPOOLS VANS.	707		L CP	128	CP 124	CP 151	CP 148	CP 156					
MECKLENBURG															
CHARLOTTE	TA-4960	REPLACEMENT VANPOOL VANS.	1137		L CP	158	CP 238	CP 189	CP 231	CP 321					
MECKLENBURG															
CHARLOTTE	TD-4911	CHARLOTTE GATEWAY STATION.	52395		FBUS CP	43919									
MECKLENBURG					L CP	7800									
					STAT CP	676									
CHARLOTTE	TD-4704	PARK AND RIDE LOTS--PLAN, DESIGN,	17900		CMAQ		CP 1000	CP 1600	CP 2600						
MECKLENBURG		RIGHT OF WAY ACQUISITION AND			FUZ CP	2560	CP 1000	CP 400		CP 2000					
		CONSTRUCTION.			L CP	320	CP 1050	CP 550	CP 2475	CP 950					
					STAT CP	320	CP 250	CP 250	CP 325	CP 250					
CHARLOTTE	TD-4732	HISTORIC TROLLEY SERVICE.	200		L CP	100	CP 100								
MECKLENBURG															
CHARLOTTE	TD-4701	BUS MAINTENANCE FACILITY--DESIGN,	15044		FUZ CP	2406	CP 2407	CP 2411	CP 2405	CP 2405					
MECKLENBURG		RIGHT-OF-WAY ACQUISITION,			L CP	301	CP 301	CP 301	CP 301	CP 301					
		CONSTRUCTION (DEBT SERVICE			STAT CP	301	CP 301	CP 301	CP 301	CP 301					
		PAYMENT PLUS PRIOR YEAR DEBT													
		SERVICE FOR THIS FACILITY).													
CHARLOTTE	TD-4702A	TRANSIT CENTERS--PLAN, DESIGN, RIGHT-													
MECKLENBURG		OF-WAY ACQUISITION, CONSTRUCTION.													

* INDICATES INTRASTATE PROJECT

COUNTY:		MECKLENBURG		TYPE OF WORK / ESTIMATED COST IN THOUSANDS / PROJECT BREAK													
				TOTAL PROJ COST		PRIOR YEARS COST		FUNDING		"DELIVERABLE STIP"			FISCAL YEARS				"UNFUNDED"
ROUTE/CITY	ID	LOCATION / DESCRIPTION		COST	COST	SOURCE											
COUNTY	NUMBER	(LENGTH)		(THOU)	(THOU)											FUTURE YEARS	
PUBLIC TRANSPORTATION PROJECTS																	
CHARLOTTE	TD-4702B	TRANSIT CENTERS--PLAN, DESIGN, RIGHT-	11999			FED	CP	1291									
MECKLENBURG		OF-WAY ACQUISITION, CONSTRUCTION.				L	CP	547	CP	2900	CP	2100					
						STAT	CP	161									
UNFUNDED PROJECT																	
CHARLOTTE	TE-4902	NORTH CORRIDOR TRANSITWAY -	193806			L	CP	46200	CP	48037	CP	51117					
MECKLENBURG		ENGINEERING, DESIGN, LAND				STAT	CP	15400	CP	16013	CP	17039					
		ACQUISITION AND CONSTRUCTION.															
UNFUNDED PROJECT																	
CHARLOTTE	TE-4900	OTHER CORRIDORS (SOUTHEAST	51268			FED	CP	795	CP	795	CP	19957					
MECKLENBURG		CORRIDOR, WEST CORRIDOR, STREET				L	CP	398	CP	398	CP	9979					
		CAR AND CENTER CITY SYSTEM PLAN,				STAT	CP	398	CP	398	CP	9979					
		CORRIDOR DEVELOPMENT COST).															
UNFUNDED PROJECT																	
CHARLOTTE	TE-4901	NORTHEAST CORRIDOR TRANSITWAY -	708326			FEDU	CP	25310	CP	40360	CP	93683					
MECKLENBURG		ENGINEERING, DESIGN, LAND				L	CP	12655	CP	20180	CP	46842					
		ACQUISITION AND CONSTRUCTION.				STAT	CP	12655	CP	20180	CP	46842					
UNFUNDED PROJECT																	
CHARLOTTE	TE-4704	TRANSIT RIGHT OF WAY PROTECTION.	7500			L	CP	1500	CP	1500	CP	1500					
MECKLENBURG																	
CHARLOTTE	TG-4827	TRANSIT SERVICE VEHICLES.	1654			L	CP	461	CP	371	CP	411					
MECKLENBURG																	
CHARLOTTE	TG-4826	MISCELLANEOUS EQUIPMENT	1000			L	CP	200	CP	200	CP	200					
MECKLENBURG		(ASSET MAINTENANCE).															
CHARLOTTE	TG-4726	MISCELLANEOUS EQUIPMENT	500			FUZ											
MECKLENBURG		(ASSET MAINTENANCE).				L											

* INDICATES INTRASTATE PROJECT

COUNTY:		MECKLENBURG		TOTAL PRIOR		TYPE OF WORK / ESTIMATED COST IN THOUSANDS / PROJECT BREAK												
ROUTE/CITY		ID		LOCATION / DESCRIPTION		PROJ YEARS		FUNDING		"DELIVERABLE STIP"			FISCAL YEARS				"UNFUNDED"	
COUNTY		NUMBER		(LENGTH)	(THOU)	(THOU)	SOURCE	FY 2009	FY 2010	FY 2011	FY 2012	FY 2013	FY 2014	FY 2015	FUTURE YEARS			
PUBLIC TRANSPORTATION PROJECTS																		
CHARLOTTE	TM-4701	BUS FACILITY IMPROVEMENTS--	2375				FUZ	CP	240	CP	240	CP	240					
MECKLENBURG		PASSENGER AMENITIES.					L	CP	205	CP	205	CP	205					
							STAT	CP	30	CP	30	CP	30					
CHARLOTTE	TO-4796	OPERATING ASSISTANCE.	64250				SMAP	O	12500	O	12750	O	13000					
MECKLENBURG																		
CHARLOTTE	TT-4906	INTELLIGENT TRANSIT SYSTEM.	17039				L	CP	2693	CP	3534	CP	3475					
MECKLENBURG							STAT	CP	500									
UNFUNDED PROJECT																		
COUNTYWIDE	TJ-4959	PROVIDE OPERATING ASSISTANCE	490				OAWF	O	70	O	70	O	70					
MECKLENBURG		TO COUNTIES AND COMMUNITY																
		TRANSPORTATION SYSTEMS TO																
		MEET WORK FIRST AND EMPLOYMENT																
		TRANSPORTATION NEEDS.																
COUNTYWIDE	TL-4959	PROVIDE OPERATING ASSISTANCE	1561				EDTAP	O	223	O	223	O	223					
MECKLENBURG		FOR ADDITIONAL TRANSPORTATION																
		SERVICES TO THE ELDERLY AND																
		DISABLED.																
COUNTYWIDE	TR-4959	PROVIDE MAINTENANCE ASSISTANCE	588				RGP	O	84	O	84	O	84					
MECKLENBURG		FOR COMMUNITY TRANSPORTATION																
		SYSTEMS TO SERVE THE RURAL																
		GENERAL PUBLIC.																

* INDICATES INTRASTATE PROJECT

COUNTY:		STANLY	TOTAL PROJ COST		PRIOR YEARS COST	TYPE OF WORK / ESTIMATED COST IN THOUSANDS / PROJECT BREAK											
ROUTE/CITY		ID	LOCATION / DESCRIPTION	THOU	THOU	"DELIVERABLE STIP"						FISCAL YEARS				"UNFUNDED"	
COUNTY		NUMBER	(LENGTH)			FUNDING SOURCE	FY 2009	FY 2010	FY 2011	FY 2012	FY 2013	FY 2014	FY 2015	FUTURE YEARS			
RURAL PROJECTS																	
US 52		R-2903	MULTI-LANES SOUTH OF NC 49 AT	108792	1742	NHS									R	10100	
CABARRUS			RICHFIELD TO I-85 NORTH OF SALISBURY.			NHS									C	96950	
ROWAN			FOUR LANES DIVIDED ON NEW LOCATION.														
STANLY			(COORDINATE WITH I-2511) (19.2 MILES)														
STRATEGIC HIGHWAY CORRIDOR																	
US 52		R-2320	US 74 IN WADESBORO TO NC 24-27 IN	105542	11149	NHS	C	5867	G	C	5866	G					
ANSON			ALBEMARLE. WIDEN TO FOUR-LANES.			NHS									R	18660	
STANLY			(27.5 MILES)			NHS									C	64000	
G ALBEMARLE, INTERSECTION US 52, NC 73-NC 24-27-138 TO INTERSECTION US 52-SR 1785 (JOHNS ROAD) - UNDER CONSTRUCTION.																	
STRATEGIC HIGHWAY CORRIDOR																	
NC 24-27		R-2530*	SR 1963 (ST. MARTIN ROAD) IN	53962	25912	T											
STANLY			ALBEMARLE TO NC 73. WIDEN			T									C	22300	

TYPE OF WORK / ESTIMATED COST IN THOUSANDS / PROJECT BREAK

COUNTY: STANLY		TOTAL PRIOR		FISCAL YEARS					FISCAL YEARS					FUTURE YEARS
ROUTE/CITY	ID	LOCATION / DESCRIPTION	PROJ	YEARS	FUNDING	"DELIVERABLE STIP"			"DEVELOPMENTAL STIP"				"UNFUNDED"	
COUNTY	NUMBER	(LENGTH)	COST (THOU)	COST (THOU)	SOURCE	FY 2009	FY 2010	FY 2011	FY 2012	FY 2013	FY 2014	FY 2015		
RURAL PROJECTS														
NC 49	R-2533	HARRISBURG TO YADKIN RIVER.	216641	109546	DP		C	4000	CC					
CABARRUS		WIDEN TO MULTI-LANES. (29.3 MILES)			NHS		C	1367	CC	C	5366	CC		
STANLY					NHS		M	2009	CC					
					NHS								R 2000 CB	
					NHS								M 14 CB	
					NHS								C 34800 CB	
					NHS								M 2009 CD	
					NHS								C 23200 CD	
					NHS								R 2000 D	
					NHS								M 263 D	
					NHS								C 24700 D	
A EAST OF SR 1300 (MOOREHEAD ROAD) IN HARRISBURG TO EAST OF SR 1155 (ZION CHURCH ROAD) - COMPLETE.														
B EAST OF SR 1155 (ZION CHURCH ROAD) TO EAST OF SR 2630 (WALKER ROAD) - COMPLETE.														
CA EAST OF SR 2630 (CLINE ROAD) TO EAST OF SR 2444 (FLOWE ROAD) - RIGHT OF WAY FOR CC AND CD - COMPLETE.														
CB EAST OF SR 2444 (FLOWE ROAD) TO US 52.														
CC EAST OF SR 2630 (CLINE ROAD) TO EAST OF NC 73.														
CD EAST OF NC 73 TO EAST OF SR 2444 (FLOWE ROAD).														
D US 52 TO THE YADKIN RIVER.														
STRATEGIC HIGHWAY CORRIDOR														
PLANNING/DESIGN IN PROGRESS														
NC 73	R-2410	WEST OF SR 2408 IN CONCORD TO	70500		STP								R 15600	
CABARRUS		ALBEMARLE. UPGRADE TWO LANE			STP								C 54900	
STANLY		ROADWAY. (19.2 MILES)												
URBAN PROJECTS														
ALBEMARLE	U-3300	SR 1542 (RIDGE STREET EXTENSION),	10395	745	STP	C	5800	B					R 150 A	
STANLY		NORTHEAST CONNECTOR (U-2400)			STP								C 1300 A	
		TO NC 740. TWO LANES, SOME			STP								R 300 C	
		NEW LOCATION. (4.3 MILES)			STP								C 2100 C	
A NORTHEAST CONNECTOR TO EXIST RIDGE STREET.														
B EXIST RIDGE STREET TO AIRPORT ROAD - RIGHT OF WAY IN PROGRESS														
C AIRPORT ROAD TO NC 740.														
PLANNING/DESIGN IN PROGRESS														

* INDICATES INTRASTATE PROJECT

COUNTY:		STANLY		TOTAL PROJ COST (THOU)		PRIOR YEARS COST (THOU)		FUNDING SOURCE		TYPE OF WORK / ESTIMATED COST IN THOUSANDS / PROJECT BREAK			FISCAL YEARS					"UNFUNDED" FUTURE YEARS	
ROUTE/CITY COUNTY		ID NUMBER	LOCATION / DESCRIPTION (LENGTH)							"DELIVERABLE STIP"			"DEVELOPMENTAL STIP"						
										FY 2009	FY 2010	FY 2011	FY 2012	FY 2013	FY 2014	FY 2015			
FEDERAL BRIDGE PROJECTS																			
US 52		B-4407	ROCKY RIVER. REPLACE BRIDGE NO. 70	12200	500	FA									R	500			
ANSON						FA										C	3734	C 3733	
STANLY																			
STRATEGIC HIGHWAY CORRIDOR																			
NC 24-27-73		B-4974	PEE DEE RIVER. REPLACE BRIDGE NO. 51 (COORDINATE WITH R-2530)	20000		FA						R	1800						
MONTGOMERY						FA										C	6067	C 12133	
STANLY																			
STRATEGIC HIGHWAY CORRIDOR																			
NC 49		B-4643	CURL TAIL CREEK. REPLACE BRIDGE NO. 24	730	70	FA						R	60						
STANLY						FA							C	600					
STRATEGIC HIGHWAY CORRIDOR																			
NC 73		B-4276	LONG CREEK. REPLACE BRIDGE NO. 33	4711	4711														
STANLY																			
UNDER CONSTRUCTION																			
SR 1109		B-4818	ISLAND CREEK. REPLACE BRIDGE NO. 138	775	60	NFA							R	65					
STANLY						NFA								C	650				
UNDER CONSTRUCTION																			
SR 1136		B-4278	ISLAND CREEK. REPLACE BRIDGE NO. 209	1197	100	NFA	R	25											
STANLY						NFA	M	22											
						NFA	C	1050											
PURCHASE ORDER CONTRACT (POC)																			
SR 1542		B-5137	LITTLE MOUNTAIN. REPLACE BRIDGE NO. 215	685		NFA								R	60				
STANLY						NFA									C	625			
UNDER CONSTRUCTION																			
SR 1934		B-4644	HARDY CREEK. REPLACE BRIDGE NO. 57	830	830														
STANLY																			
UNDER CONSTRUCTION - PURCHASE ORDER CONTRACT (POC)																			
SR 1963		B-4279	SCALY BARK CREEK. REPLACE BRIDGE NO. 120	775	125	NFA	C	650											
STANLY																			
RIGHT-OF-WAY IN PROGRESS																			

* INDICATES INTRASTATE PROJECT

COUNTY:		TYPE OF WORK / ESTIMATED COST IN THOUSANDS / PROJECT BREAK											
STANLY		FISCAL YEARS											
ROUTE/CITY	ID	LOCATION / DESCRIPTION	TOTAL PROJ COST	PRIOR YEARS COST	FUNDING	"DELIVERABLE STIP"			"DEVELOPMENTAL STIP"				"UNFUNDED"
COUNTY	NUMBER	(LENGTH)	(THOU)	(THOU)	SOURCE	FY 2009	FY 2010	FY 2011	FY 2012	FY 2013	FY 2014	FY 2015	FUTURE YEARS
FEDERAL BRIDGE PROJECTS													
SR 1968	B-3909	LONG CREEK. REPLACE BRIDGE NO. 99	1865	165	NFA C	1700							
STANLY													
RIGHT OF WAY IN PROGRESS													
MITIGATION PROJECTS													
VARIOUS	EE-4910	ECOSYSTEM ENHANCEMENT PROGRAM	4211	4211									
ANSON FOR DIVISION 10 PROJECT MITIGATION.													
CABARRUS													
MECKLENBURG													
STANLY													
UNION													
IN PROGRESS													
BICYCLE AND PEDESTRIAN PROJECTS													
COUNTYWIDE	EB-3410	UWHARRIE LAKES REGION BICYCLE	94	94									
ANSON ROUTE MAPPING AND SIGNING.													
DAVIDSON													
MONTGOMERY													
RANDOLPH													
RICHMOND													
ROWAN													
STANLY													
IN PROGRESS													
LOCUST	EB-4717	BIKE/PEDESTRIAN TRAIL: ALONG TOWN											
STANLY SEWER EASEMENTS													
SCHEDULED FOR FEASIBILITY STUDY													
ENHANCEMENT PROJECTS													
ALBEMARLE	E-4129	DON MONTGOMERY MEMORIAL PARK	411	411									
STANLY TO SOUTH SIDE OF WEST MAIN STREET													
WEST OF MARKET STATION. CONSTRUCT													
GREENWAY.													
A WEST SIDE OF LITTLE CREEK, DON MONTGOMERY MEMORIAL PARK TO NORTH SIDE OF WEST MAIN STREET - UNDER CONSTRUCTION.													
B ALONG THE MUNICIPALLY OWNED ABANDONED RAIL CORRIDOR, SALISBURY AVENUE TO DEPOT STREET - UNDER CONSTRUCTION.													
OAKBORO	E-4561	DEVELOPMENT OF THE OAKBORO	309	309									
STANLY RAILROAD MUSEUM AND ITS SETTINGS.													
IN PROGRESS													

* INDICATES INTRASTATE PROJECT

COUNTY:		UNION	TOTAL PROJ COST (THOU)		PRIOR YEARS COST (THOU)	FUNDING SOURCE	TYPE OF WORK / ESTIMATED COST IN THOUSANDS / PROJECT BREAK			FISCAL YEARS				"UNFUNDED"				
ROUTE/CITY	COUNTY	ID NUMBER	LOCATION / DESCRIPTION (LENGTH)				"DELIVERABLE STIP"			"DEVELOPMENTAL STIP"				"UNFUNDED"				
							FY 2009	FY 2010	FY 2011	FY 2012	FY 2013	FY 2014	FY 2015	FUTURE YEARS				
RURAL PROJECTS																		
US 74		R-4441	MONROE BYPASS (R-2559) TO	399000		NHS									R	22000		
ANSON			ROCKINGHAM BYPASS (R-512).			NHS									C	377000		
RICHMOND			UPGRADE TO FREEWAY STANDARDS															
UNION			WITH BYPASS OF WADESBORO.															
STRATEGIC HIGHWAY CORRIDOR																		
US 74		R-2559*	MONROE BYPASS. FOUR LANES DIVIDED	227576	34259	T	C	13667	B	C	13667	B	C	13666	B			
UNION			ON NEW LOCATION. (14.1 MILES)			DP	C	3225	C									
						T	C	15025	C	C	18250	C	C	18250	C	C	18250	
						T										R	15400 A	
						T										C	60200 A	
						T										M	1273 B	
						T										M	2444 C	
A EAST OF SR 1515 (SUSTAR ROAD) TO WEST OF US 601.																		
B WEST OF US 601 TO WEST OF SR 1758 (WHITMORE ROAD) - RIGHT OF WAY COMPLETE.																		
C WEST OF SR 1758 (WHITMORE ROAD) TO EXISTING US 74 - RIGHT OF WAY COMPLETE.																		
STRATEGIC HIGHWAY CORRIDOR																		
US 601		R-2616	SOUTH CAROLINA STATE LINE TO US 74	82712	82712	PLANNING/DESIGN IN PROGRESS - BY THE NORTH CAROLINA TURNPIKE AUTHORITY												
UNION			IN MONROE. WIDEN TO MULTI-LANES. (12.1 MILES)															
STRATEGIC HIGHWAY CORRIDOR																		
NC 16		R-3802	REA ROAD EXTENSION IN WEDDINGTON	21650		STP										R	7550	
UNION			TO NC 75 IN WAXHAW. WIDEN TO MULTI-LANES ALONG EXISTING ALIGNMENT. (6.2 MILES)			STP										C	14100	
US 52, US 74, NC 49		R-4413	NATIONAL HIGHWAY SYSTEM GUARD-RAIL REHABILITATION. UPGRADE SUB-STANDARD GUARDRAIL, END TREATMENTS AND BRIDGE ANCHOR UNITS.	645	645													
ANSON																		
CABARRUS																		
MECKLENBURG																		
STANLY																		
UNION																		
UNDER CONSTRUCTION																		

* INDICATES INTRASTATE PROJECT

UNDER CONSTRUCTION

COUNTY:		UNION	TOTAL PRIOR		TYPE OF WORK / ESTIMATED COST IN THOUSANDS / PROJECT BREAK										
ROUTE/CITY		ID	LOCATION / DESCRIPTION		PROJ COST		FUNDING			FISCAL YEARS			FUTURE YEARS		
COUNTY		NUMBER	(LENGTH)		(THOU)	(THOU)	SOURCE	FY 2009	FY 2010	FY 2011	FY 2012	FY 2013	FY 2014	FY 2015	"UNFUNDED"
"DELIVERABLE STIP"															
"DEVELOPMENTAL STIP"															
"UNFUNDED"															
FUTURE YEARS															
URBAN PROJECTS															
SR 3174-SR 1501		U-4913	I-485 TO SR 1524 (STEVENS MILL ROAD).		3400		STP								R 400
IDLEWILD ROAD			WIDEN TO MULTI-LANES. (0.8 MILE)				STP								C 3000
MECKLENBURG															
UNION															
INDIAN TRAIL															
U-5109			INTERSECTION OF FAITH CHURCH ROAD		2000		STPDA						C 1600		
UNION			AND UNIONVILLE INDIAN TRAIL.				C						C 400		
			CONSTRUCTION INTERSECTION												
			IMPROVEMENTS.												
PROJECT TO BE ADMINISTERED BY TOWN OF INDIAN TRAIL															
INDIAN TRAIL		U-3809	SR 1008 (INDIAN TRAIL ROAD), SR 1009		8650	150	STPDA			R 800					
UNION			(OLD CHARLOTTE HIGHWAY) TO US 74.				C			R 200					
			WIDEN TO MULTI-LANES.				STPDA				C 3200	C 1440	C 1360		
			(INCLUDES B-3520) (1.5 MILES)				C				C 800	C 360	C 340		
PLANNING AND DESIGN BY TOWN OF INDIAN TRAIL															
MONROE		U-4024	US 601, US 74 TO THE PROPOSED		50144	600	STP				R 350	A			
UNION			MONROE BYPASS (R-2559). WIDEN TO				STP					M	744	A	
			MULTI-LANES AND CONSTRUCT				STP							C 3238	A C 3237 A
			IMPROVEMENTS TO THE EXISTING US				STP								C 6475 A
			74/US 601 INTERCHANGE. (1.9 MILES)				STP								R 200 B
							STP								C 2000 B
							STP								R 5000 C
							STP								C 28300 C
A EXISTING US 74 TO THE PROPOSED MONROE BYPASS (R-2559)															
B INITIAL IMPROVEMENTS TO THE EXISTING US 74-US 601 INTERCHANGE.															
C FINAL IMPROVEMENTS TO THE EXISTING US 74-US 601 INTERCHANGE.															
STRATEGIC HIGHWAY CORRIDOR															
PLANNING/DESIGN IN PROGRESS															
MONROE		U-3619	SECREST AVENUE EXTENSION, SR 1751		16800		STP								R 500
UNION			(WALKUP AVENUE) TO SR 1006 (OLIVE				STP								C 16300
			BRANCH ROAD). MULTI-LANES ON NEW												
			LOCATION WITH INTERCHANGE AT												
			PROPOSED MONROE BYPASS (R- 2559).												
			(1.6 MILES)												

* INDICATES INTRASTATE PROJECT

COUNTY:		UNION	TOTAL PROJ COST (THOU)		PRIOR YEARS COST (THOU)	FUNDING SOURCE		TYPE OF WORK / ESTIMATED COST IN THOUSANDS / PROJECT BREAK								FISCAL YEARS				"UNFUNDED" FUTURE YEARS	
ROUTE/CITY COUNTY		ID NUMBER	LOCATION / DESCRIPTION (LENGTH)			"DELIVERABLE STIP"			"DEVELOPMENTAL STIP"												
									FY 2009	FY 2010	FY 2011	FY 2012	FY 2013	FY 2014	FY 2015						
URBAN PROJECTS																					
MONROE UNION		U-3412	SR 1223 (MARTIN LUTHER KING JR. BOULEVARD), NC 200 (LANCASTER AVENUE) TO SR 1009 (CHARLOTTE AVENUE). TWO LANES ON MULTI-LANE RIGHT OF WAY, NEW LOCATION. (3.5 MILES)	30632	22399	STP	C	8233	A												
						A NC 200 (LANCASTER AVENUE) TO NC 75 (WAXHAW ROAD) - UNDER CONSTRUCTION (DESIGN-BUILD).															
						B NC 75 (WAXHAW ROAD) TO SR 1162 (GOLDMINE ROAD) - UNDER CONSTRUCTION (DESIGN-BUILD).															
						C SR 1162 (GOLDMINE ROAD) TO SR 1009 (CHARLOTTE AVENUE) - COMPLETE.															
STRATEGIC HIGHWAY CORRIDOR																					
MONROE UNION		U-2549	MONROE NORTHERN LOOP, US 74 TO SR 1751 (WALKUP AVENUE) AT SR 1763 (BIVENS ROAD). TWO LANES ON FOUR LANE RIGHT OF WAY. (4.7 MILES)	13100		STP											R 1400				
						STP											C 11700				
MONROE UNION		U-0213	CHARLOTTE AVENUE, RAILROAD TO CONCORD AVENUE. WIDEN TO MULTI-LANES. (0.3 MILE)	8300		STP											R 2000				
						STP											C 6300				
MONROE UNION		U-2547	SR 2188 (CHARLES STREET), SR 2181 (SUNSET DRIVE) TO SR 2100 (FRANKLIN STREET). WIDEN TO MULTI-LANES. (0.6 MILE)	7336	466	S	R	2900													
						S	U	620													
						S					C	3350									
PLANNING/DESIGN IN PROGRESS																					
SR 1009 (JOHN STREET-OLD MONROE ROAD) MECKLENBURG UNION		U-4714	SR 3448-SR 3474 (TRADE STREET) TO SR 1377 (WESLEY CHAPEL-STOUTS ROAD) IN THE TOWNS OF MATTHEWS AND STALLINGS. WIDEN TO MULTI-LANES. (6.5 MILES)	91300		STPDA							PE	3440							
						C							PE	860							
						STP											R 48500				
						STP											C 38500				
PROGRAMMED FOR PLANNING AND ENVIRONMENTAL STUDY ONLY BY MUNICIPALITIES																					
STALLINGS UNION		U-3825	SR 1365 (STALLINGS ROAD), SR 1009 (OLD CHARLOTTE HIGHWAY) TO US 74. WIDEN TO MULTI-LANES. (COORDINATE WITH R-3329) (1.4 MILES)	14271	225	STPDA	R	640													
						S(M)	R	160													
						STPDA			M	37											
						S(M)			M	9											
						STPDA					C	10560									
						S(M)					C	2640									
PLANNING/DESIGN IN PROGRESS																					

* INDICATES INTRASTATE PROJECT

COUNTY:		UNION	TOTAL PROJ COST (THOU)		PRIOR YEARS COST (THOU)	FUNDING SOURCE	TYPE OF WORK / ESTIMATED COST IN THOUSANDS / PROJECT BREAK			FISCAL YEARS					"UNFUNDED" FUTURE YEARS	
ROUTE/CITY COUNTY	ID NUMBER	LOCATION / DESCRIPTION (LENGTH)					"DELIVERABLE STIP"			"DEVELOPMENTAL STIP"						
							FY 2009	FY 2010	FY 2011	FY 2012	FY 2013	FY 2014	FY 2015			
FEDERAL BRIDGE PROJECTS																
NC 218 UNION	B-5109	GOOSE CREEK. REPLACE BRIDGE NO. 29	2250			FA										
						FA										
										R	200					
											C	2050				
SR 1003 UNION	B-4824	NORKETT BRANCH. REPLACE BRIDGE NO. 453	610	60		NFA										
						NFA										
										C	500					
SR 1008 UNION	B-4293	CREEK. REPLACE BRIDGE NO. 219	810	150		FA				R	60					
						FA										
										C	600					
SR 1103 UNION	B-4649	WAXHAW CREEK. REPLACE BRIDGE NO. 377	1880	1880												

* INDICATES INTRASTATE PROJECT

COUNTY:		UNION	TOTAL PROJ COST		PRIOR YEARS COST	FUNDING		TYPE OF WORK / ESTIMATED COST IN THOUSANDS / PROJECT BREAK			FISCAL YEARS					"UNFUNDED"	
ROUTE/CITY		ID	LOCATION / DESCRIPTION	COST	COST	SOURCE	"DELIVERABLE STIP"			"DEVELOPMENTAL STIP"					"UNFUNDED"		
COUNTY		NUMBER	(LENGTH)	(THOU)	(THOU)		FY 2009	FY 2010	FY 2011	FY 2012	FY 2013	FY 2014	FY 2015	FUTURE YEARS			
FEDERAL BRIDGE PROJECTS																	
SR 1508		B-4651	SOUTH FORK CROOKED CREEK.	576	100	NFA	R	6									
UNION			REPLACE BRIDGE NO. 251			NFA	U	20									
						NFA	C	450									
PURCHASE ORDER CONTRACT (POC)																	
SR 1937		B-4652	LANES CREEK. REPLACE BRIDGE NO. 118	1500	150	NFA											
UNION						NFA											
SR 2102		B-5120	BUCK CREEK. REPLACE BRIDGE NO. 146	685		NFA											
UNION						NFA											
SR 2125		B-5133	BRANCH OF BUFFALO CREEK.	330		NFA											
UNION			REPLACE BRIDGE NO. 139			NFA											
MITIGATION PROJECTS																	
VARIOUS		EE-4910	ECOSYSTEM ENHANCEMENT PROGRAM	4211	4211												
ANSON			FOR DIVISION 10 PROJECT MITIGATION.														
CABARRUS																	
MECKLENBURG																	
STANLY																	
UNION																	
IN PROGRESS																	
BICYCLE AND PEDESTRIAN PROJECTS																	
MONROE		EB-5011	BEARSKIN CREEK GREENWAY.														
UNION			DICKENSON PARK TO CREFT PARK.														
SCHEDULED FOR FEASIBILITY STUDY																	
CONGESTION MITIGATION PROJECTS																	
INDIAN TRAIL		C-4960	INTERSECTION IMPROVEMENTS AT	1138		CMAQ				C	400	C	510				
UNION			INDIAN TRAIL AND OLD MONROE ROAD.			L				C	100	C	128				

* INDICATES INTRASTATE PROJECT

COUNTY:		UNION	TOTAL PROJ COST		PRIOR YEARS COST	TYPE OF WORK / ESTIMATED COST IN THOUSANDS / PROJECT BREAK											
ROUTE/CITY		ID	LOCATION / DESCRIPTION	COST	COST	"DELIVERABLE STIP"				"DEVELOPMENTAL STIP"				"UNFUNDED"			
COUNTY		NUMBER	(LENGTH)	(THOU)	(THOU)	FUNDING SOURCE	FY 2009	FY 2010	FY 2011	FY 2012	FY 2013	FY 2014	FY 2015	FUTURE YEARS			
CONGESTION MITIGATION PROJECTS																	
INDIAN TRAIL UNION	C-4957	CONSTRUCT SIDEWALKS AT SELECTED LOCATIONS.	1327			CMAQ	C	552	A								
						L	C	138	A								
						CMAQ	C	510	B								
						L	C	127	B								
A SUN VALLEY HIGH SCHOOL AND MIDDLE SCHOOL.																	
B SOUTH SIDE OF UNION-INDIAN TRAIL ROAD AND ON THE NORTH SIDE OF SARDIS ROAD.																	
MARSHVILLE UNION	C-4973	ROCKY RIVER RPO TO PROVIDE FUNDING FOR TWO-YEARS FOR OUTREACH AND MARKETING TO SUPPORT EXPANDED 74X CATS EXPRESS BUS SERVICE TO MARSHVILLE. CMAQ FUNDS TRANSFERRED TO FTA	4	4													
IN PROGRESS																	
ENHANCEMENT PROJECTS																	
WINGATE UNION	E-4798	US 74 STREETSCAPING, BIVENS DRIVE TO CAMDEN STREET. PROVIDES ACCESS BETWEEN WINGATE UNIVERSITY AND DOWNTOWN.	144	144													
IN PROGRESS																	
HAZARD ELIMINATION PROJECTS																	
NC 218 AND NC 200 UNION	W-5012	CONSTRUCT INTERSECTION IMPROVEMENTS.	950	950													
UNDER CONSTRUCTION																	
PUBLIC TRANSPORTATION PROJECTS																	
COUNTYWIDE UNION	TJ-4989	PROVIDE OPERATING ASSISTANCE TO COUNTIES AND COMMUNITY TRANSPORTATION SYSTEMS TO MEET WORK FIRST AND EMPLOYMENT TRANSPORTATION NEEDS.	119			OAWF	O	17		O	17		O	17		O	17
COUNTYWIDE UNION	TL-4989	PROVIDE OPERATING ASSISTANCE FOR ADDITIONAL TRANSPORTATION SERVICES TO THE ELDERLY AND DISABLED.	525			EDTAP	O	75		O	75		O	75		O	75
COUNTYWIDE UNION	TR-4989	PROVIDE MAINTENANCE ASSISTANCE FOR COMMUNITY TRANSPORTATION SYSTEMS TO SERVE THE RURAL GENERAL PUBLIC.	602			RGP	O	86		O	86		O	86		O	86

* INDICATES INTRASTATE PROJECT



Division 11

Alleghany
Ashe
Avery
Caldwell
Surry
Watauga
Wilkes
Yadkin...

COUNTY:		ALLEGHANY		TOTAL PROJ COST		PRIOR YEARS COST		FUNDING		TYPE OF WORK / ESTIMATED COST IN THOUSANDS / PROJECT BREAK				FISCAL YEARS													
ROUTE/CITY		ID		LOCATION / DESCRIPTION		COST		COST		SOURCE		"DELIVERABLE STIP"		"DEVELOPMENTAL STIP"		"UNFUNDED"											
COUNTY		NUMBER		(LENGTH)		(THOU)		(THOU)				FY 2009		FY 2010		FY 2011		FY 2012		FY 2013		FY 2014		FY 2015		FUTURE YEARS	
RURAL PROJECTS																											
US 21 ALLEGHANY		R-3101		ROARING GAP TO SPARTA. UPGRADE ROADWAY TO TWENTY-FOUR FEET WITH TWO FOOT PAVED SHOULDERS. (12 MILES)		18118		375		STP R 1500																	
										STP M 643																	
										STP		C 7800		C 7800													
DIVISION PROJECT - PLANNING/DESIGN IN PROGRESS																											
NC 18 ALLEGHANY		R-5022		SPARTA, INTERSECTIONS OF SOUTH GRAYSON STREET, SR 1138 (OSBORNE ROAD), SR 1419 (NAPCO ROAD) AND SR 1182 (MOXELY HOLLOW ROAD). UPGRADE INTERSECTIONS.		5300				STP																R 3300	
										STP																C 2000	
NC 18 ALLEGHANY		R-2516		BLUE RIDGE PARKWAY SOUTH OF CITRON TO SPARTA. UPGRADE EXISTING FACILITY. (13.4 MILES)		16000				S																R 100	
										S																C 15900	
NC 93 ALLEGHANY		R-4756		NC 113 TO US 221. UPGRADE EXISTING ROADWAY. (8.5 MILES)		19800				STP																R 1600	
										STP																C 18200	
VARIOUS ALLEGHANY ASHE AVERY CALDWELL SURRY WATAUGA WILKES YADKIN		R-2637		GUARDRAIL INSTALLATION AND SAFETY IMPROVEMENTS.		2733		2483		S C 250																	
PART UNDER CONSTRUCTION																											

* INDICATES INTRASTATE PROJECT

COUNTY:		ALLEGHANY	TYPE OF WORK / ESTIMATED COST IN THOUSANDS / PROJECT BREAK											
			TOTAL PROJ COST (THOU)		PRIOR YEARS COST (THOU)	FUNDING SOURCE	"DELIVERABLE STIP"			FISCAL YEARS				"UNFUNDED"
ROUTE/CITY COUNTY	ID NUMBER	LOCATION / DESCRIPTION (LENGTH)					FY 2009	FY 2010	FY 2011	FY 2012	FY 2013	FY 2014	FY 2015	FUTURE YEARS
RURAL PROJECTS														
BLUE RIDGE PARKWAY	R-5111	PRA-BLR IDIQC, BRIDGE REPAIRS ALONG THE BLUE RIDGE PARKWAY.	2000			FLPP	C	1250	C	500	C	250		
ALLEGHANY														
ASHE														
AVERY														
BUNCOMBE														
BURKE														
CALDWELL														
HAYWOOD														
HENDERSON														
JACKSON														
MCDOWELL														
MITCHELL														
SWAIN														
TRANSYLVANIA														
WATAUGA														
WILKES														
YANCEY														
CONSTRUCTION BY FEDERAL HIGHWAY ADMINISTRATION														
US 21	R-4060	SPARTA, SR 1172 (GRANDVIEW DRIVE) TO US 21. TWO LANES ON NEW LOCATION. (0.8 MILE)	9290	490		STP								
SPARTA WESTERN LOOP						STP								
ALLEGHANY														
PLANNING/DESIGN IN PROGRESS														
FEASIBILITY STUDIES														
US 21	FS-0611A	SR 1100 IN ALLEGHANY COUNTY TO SR 1733 IN WILKES COUNTY. UPGRADE EXISTING ROADWAY. (5 MILES)												
ALLEGHANY														
WILKES														
FEASIBILITY STUDY IN PROGRESS														

* INDICATES INTRASTATE PROJECT

COUNTY:		ALLEGHANY		TOTAL PROJ COST (THOU)		PRIOR YEARS COST (THOU)		FUNDING SOURCE		TYPE OF WORK / ESTIMATED COST IN THOUSANDS / PROJECT BREAK			FISCAL YEARS				"UNFUNDED" FUTURE YEARS	
ROUTE/CITY COUNTY		ID NUMBER	LOCATION / DESCRIPTION (LENGTH)			"DELIVERABLE STIP"			"DEVELOPMENTAL STIP"				"UNFUNDED" FUTURE YEARS					
						FY 2009	FY 2010	FY 2011	FY 2012	FY 2013	FY 2014	FY 2015						
FEDERAL BRIDGE PROJECTS																		
US 221 ALLEGHANY		B-4406	CREEK. REPLACE BRIDGE NO. 9	595	100	FA				M	35							
						FA				R	100							
						FA				U	10							
						FA					C	350						
STRATEGIC HIGHWAY CORRIDOR																		
SR 1193 ALLEGHANY		B-4008	LITTLE RIVER. REPLACE BRIDGE NO. 39	1555	1555													
UNDER CONSTRUCTION																		
SR 1341 ALLEGHANY		B-4701	ELK CREEK. REPLACE BRIDGE NO. 15	1265		NFA								R	115			
						NFA									C 1150			
SR 1433 ALLEGHANY		B-4976	LITTLE RIVER. REPLACE BRIDGE NO. 133	990		NFA												
						NFA									R 90			
															C 900			
MITIGATION PROJECTS																		
VARIOUS ALLEGHANY		EE-4911	ECOSYSTEM ENHANCEMENT PROGRAM FOR DIVISION 11 PROJECT MITIGATION.	4777	4777													
ASHE																		
AVERY																		
CALDWELL																		
SURREY																		
WATAUGA																		
WILKES																		
YADKIN																		
IN PROGRESS																		

* INDICATES INTRASTATE PROJECT

COUNTY:		ALLEGHANY	TOTAL PROJ YEARS		TYPE OF WORK / ESTIMATED COST IN THOUSANDS / PROJECT BREAK									
ROUTE/CITY		ID	LOCATION / DESCRIPTION	COST	COST	FUNDING	"DELIVERABLE STIP"			FISCAL YEARS				"UNFUNDED"
COUNTY		NUMBER	(LENGTH)	(THOU)	(THOU)	SOURCE	FY 2009	FY 2010	FY 2011	FY 2012	FY 2013	FY 2014	FY 2015	FUTURE YEARS
ENHANCEMENT PROJECTS														
VARIOUS		E-4975	BLUE RIDGE NATIONAL HERITAGE SITES.	469	469									
ALLEGHANY			INTERPRETATIVE AND GATEWAY											
ASHE			MARKERS.											
AVERY														
BUNCOMBE														
BURKE														
CALDWELL														
CHEROKEE														
CLAY														
GRAHAM														
HAYWOOD														
HENDERSON														
JACKSON														
MACON														
MADISON														
MCDOWELL														
MITCHELL														
POLK														
RUTHERFORD														
SURRY														
SWAIN														
TRANSYLVANIA														
WATAUGA														
WILKES														
YANCEY														
IN PROGRESS														
PUBLIC TRANSPORTATION PROJECTS														
COUNTYWIDE		TJ-4902	PROVIDE OPERATING ASSISTANCE	14		OAWF	0	2	0	2	0	2	0	2
ALLEGHANY			TO COUNTIES AND COMMUNITY											
			TRANSPORTATION SYSTEMS TO											
			MEET WORK FIRST AND EMPLOYMENT											
			TRANSPORTATION NEEDS.											
COUNTYWIDE		TL-4902	PROVIDE OPERATING ASSISTANCE	259		EDTAP	0	37	0	37	0	37	0	37
ALLEGHANY			FOR ADDITIONAL TRANSPORTATION											
			SERVICES TO THE ELDERLY AND											
			DISABLED.											

* INDICATES INTRASTATE PROJECT

COUNTY:		ALLEGHANY		TYPE OF WORK / ESTIMATED COST IN THOUSANDS / PROJECT BREAK													
ROUTE/CITY		ID	LOCATION / DESCRIPTION (LENGTH)	TOTAL PROJ COST (THOU)	PRIOR YEARS COST (THOU)	FUNDING SOURCE	<u>"DELIVERABLE STIP"</u>			<u>"DEVELOPMENTAL STIP"</u>				<u>"UNFUNDED"</u>			
COUNTY	COUNTY						FY 2009	FY 2010	FY 2011	FY 2012	FY 2013	FY 2014	FY 2015	FUTURE YEARS			
COUNTY	NUMBER																
<u>PUBLIC TRANSPORTATION PROJECTS</u>																	
COUNTYWIDE	TR-4902	PROVIDE MAINTENANCE ASSISTANCE	189			RGP	0	27	0	27	0	27	0	27			
ALLEGHANY		FOR COMMUNITY TRANSPORTATION SYSTEMS TO SERVE THE RURAL GENERAL PUBLIC.															

* INDICATES INTRASTATE PROJECT

TYPE OF WORK / ESTIMATED COST IN THOUSANDS / PROJECT BREAK

[illegible]

A US 421 IN WATAUGA COUNTY TO SR 1003 (IDLEWILD ROAD) IN ASHE COUNTY.
B SR 1003 (IDLEWILD ROAD) TO NORTH OF SOUTH FORK NEW RIVER.
C NORTH OF SOUTH FORK NEW RIVER TO SOUTH OF NC 194.
D SOUTH OF NC 194 TO US 221 BYPASS.
E US 221 BYPASS TO US 221 BUSINESS-NC 88 IN JEFFERSON.

STRATEGIC HIGHWAY CORRIDOR					PLANNING/DESIGN IN PROGRESS																						
US 221	R-2310	NC 16 TO THE ALLEGHANY COUNTY LINE.	43664	1064	STP																				R	4000	
ASHE		UPGRADE EXISTING FACILITY. (9.8 MILES)			STP																				C	38600	
STRATEGIC HIGHWAY CORRIDOR																											
NC 16	R-4058	US 221-NC 88 IN JEFFERSON TO THE	30300		STP																				R	700	
ASHE		VIRGINIA STATE LINE. UPGRADE			STP																				C	29600	
		ROADWAY. (13.4 MILES)																									
NC 16	R-2100	WEST OF BLUE RIDGE PARKWAY TO	36666	21578	STP	M		88	B																		
ASHE		EAST OF US 221-NC 16. UPGRADE TWO			STP					C	7500	B		C	7500	B											
		LANE ROADWAY AND ADD GUARDRAIL.																									
		(10 MILES)																									
A EAST OF US 221 TO WEST OF SOUTH FORK NEW RIVER - COMPLETE.																											
B SOUTHEAST OF NC 88 TO SOUTHEAST OF SR 1158 (CLAUDE MASH ROAD) - RIGHT-OF-WAY IN PROGRESS.																											
C SOUTHEAST OF SR 1158 (CLAUDE MASH ROAD) TO WEST OF BLUE RIDGE PARKWAY - COMPLETE.																											

PLANNING/DESIGN IN PROGRESS

COUNTY:		ASHE	TOTAL PROJ COST (THOU)		PRIOR YEARS COST (THOU)	FUNDING SOURCE	TYPE OF WORK / ESTIMATED COST IN THOUSANDS / PROJECT BREAK						FISCAL YEARS					"UNFUNDED" FUTURE YEARS	
ROUTE/CITY COUNTY	ID NUMBER	LOCATION / DESCRIPTION (LENGTH)					"DELIVERABLE STIP"						"DEVELOPMENTAL STIP"					"UNFUNDED" FUTURE YEARS	
							FY 2009	FY 2010	FY 2011		FY 2012	FY 2013	FY 2014	FY 2015					
RURAL PROJECTS																			
NC 88 ASHE	R-2563	WATAUGA COUNTY LINE TO NC 194 IN WARRENSVILLE. UPGRADE TWO LANES. (18.9 MILES)	6300			STP													
						STP													
VARIOUS ALLEGHANY ASHE AVERY CALDWELL SURRY WATAUGA WILKES YADKIN																			
	R-2637	GUARDRAIL INSTALLATION AND SAFETY IMPROVEMENTS.	2733	2483	S	C	250												
PART UNDER CONSTRUCTION																			
BLUE RIDGE PARKWAY ASHE	R-4724	PRA-BLRI 2D16. REHABILITATE PARKWAY MILEPOST 247.9 TO MILEPOST 261.2	8900			FLPP	C	3800	A										
						FLPP				C	5100	B							
A PHASE I (PRA-BLRI 2D16-I)																			
B PHASE II (PRA-BLRI 2D16-II)																			
CONSTRUCTION BY FEDERAL HIGHWAY ADMINISTRATION																			

* INDICATES INTRASTATE PROJECT

COUNTY:		ASHE		TYPE OF WORK / ESTIMATED COST IN THOUSANDS / PROJECT BREAK																											
ROUTE/CITY		ID		LOCATION / DESCRIPTION		TOTAL PROJ COST		PRIOR YEARS COST		FUNDING		FISCAL YEARS																			
COUNTY		NUMBER		(LENGTH)		(THOU)		(THOU)		SOURCE		"DELIVERABLE STIP"		"DEVELOPMENTAL STIP"		"UNFUNDED"															
												FY 2009		FY 2010		FY 2011		FY 2012		FY 2013		FY 2014		FY 2015		FUTURE YEARS					
RURAL PROJECTS																															
BLUE RIDGE PARKWAY		R-5111		PRA-BLRI IDIQC. BRIDGE REPAIRS ALONG THE BLUE RIDGE PARKWAY.		2000		FLPP		C		1250		C		500		C		250											
ALLEGHANY																															
ASHE																															
AVERY																															
BUNCOMBE																															
BURKE																															
CALDWELL																															
HAYWOOD																															
HENDERSON																															
JACKSON																															
MCDOWELL																															
MITCHELL																															
SWAIN																															
TRANSYLVANIA																															
WATAUGA																															
WILKES																															
YANCEY																															
CONSTRUCTION BY FEDERAL HIGHWAY ADMINISTRATION																															
URBAN PROJECTS																															
JEFFERSON		U-3812		NC 88, NC 194 TO US 221 BUSINESS.		9111		605		STP						R		4600													
ASHE				UPGRADE EXISTING ROADWAY. (1.6 MILES)						STP										M		456									
										STP																					
																				C		3450									
STRATEGIC HIGHWAY CORRIDOR																															
PLANNING/DESIGN IN PROGRESS																															
FEASIBILITY STUDIES																															
JEFFERSON		FS-0111B		NC 194 BYPASS, NC 88 TO MOUNT																											
WEST JEFFERSON				JEFFERSON ROAD.																											
ASHE																															
FEASIBILITY STUDY IN PROGRESS																															
FEDERAL BRIDGE PROJECTS																															
US 221		B-1037		SOUTH FORK NEW RIVER.		2287		487		FA		C		1800																	
ASHE				REPLACE BRIDGE NO. 39 (COORDINATE WITH R-2310)																											
STRATEGIC HIGHWAY CORRIDOR																															
RIGHT-OF-WAY IN PROGRESS																															

COUNTY:		ASHE		TYPE OF WORK / ESTIMATED COST IN THOUSANDS / PROJECT BREAK											
ROUTE/CITY		ID	LOCATION / DESCRIPTION (LENGTH)	TOTAL PROJ COST (THOU)	PRIOR YEARS COST (THOU)	FUNDING SOURCE	"DELIVERABLE STIP"			FISCAL YEARS				"UNFUNDED" FUTURE YEARS	
COUNTY	NUMBER						FY 2009	FY 2010	FY 2011	FY 2012	FY 2013	FY 2014	FY 2015		
FEDERAL BRIDGE PROJECTS															
NC 88	B-4704	BUFFALO CREEK.	2695			FA									
ASHE		REPLACE BRIDGE NO. 49				FA								R 245	
														C 2450	
NC 88-194	B-3300	BUFFALO CREEK.	4053	4053											
ASHE		REPLACE BRIDGE NO. 57													
UNDER CONSTRUCTION															
SR 1351	B-3928	SOUTH FORK NEW RIVER.	2075	225		NFA	C	1850							
SR 1100		REPLACE BRIDGE NO. 334													
ASHE															
WATAUGA															
RIGHT-OF-WAY IN PROGRESS															
SR 1105	B-4411	SOUTH FORK NEW RIVER.	1600	60		NFA									R 140
ASHE		REPLACE BRIDGE NO. 226				NFA									C 1400
SR 1106	B-4011	CREEK. REPLACE BRIDGE NO. 85	1140	165		NFA	C	975							
ASHE															
RIGHT OF WAY IN PROGRESS															
SR 1169	B-3802	WEST FORK PINE SWAMP CREEK.	865	100		NFA	R	40							
ASHE		REPLACE BRIDGE NO. 229				NFA	C	725							
PURCHASE ORDER CONTRACT (POC)															
SR 1320	B-4013	CREEK. REPLACE BRIDGE NO. 338	1728	1728											
ASHE															
UNDER CONSTRUCTION															
SR 1347	B-4016	BIG HORSE CREEK.	700	100		NFA									R 50
ASHE		REPLACE BRIDGE NO. 273				NFA									C 550
SR 1351	B-3804	NORTH FORK NEW RIVER.	1700	150		NFA									R 50
ASHE		REPLACE BRIDGE NO. 296				NFA									C 1500
SR 1362	B-4015	BIG HORSE CREEK.	1280	180		NFA	C	1100							
ASHE		REPLACE BRIDGE NO. 165													
RIGHT OF WAY IN PROGRESS															

* INDICATES INTRASTATE PROJECT

COUNTY:		ASHE	TOTAL PROJ COST (THOU)		PRIOR YEARS COST (THOU)	TYPE OF WORK / ESTIMATED COST IN THOUSANDS / PROJECT BREAK										
ROUTE/CITY COUNTY		ID NUMBER	LOCATION / DESCRIPTION (LENGTH)			FUNDING SOURCE	"DELIVERABLE STIP"				"DEVELOPMENTAL STIP"				"UNFUNDED"	
							FY 2009	FY 2010	FY 2011	FY 2012	FY 2013	FY 2014	FY 2015	FUTURE YEARS		
FEDERAL BRIDGE PROJECTS																
SR 1366 ASHE		B-3606	HORSE CREEK. REPLACE BRIDGE NO. 70	1083	1083											
UNDER CONSTRUCTION																
SR 1376 ASHE		B-4705	SHIPPEY'S BRANCH. REPLACE BRIDGE NO. 69	610	60	NFA										
						NFA										
SR 1507 ASHE		B-3805	BUFFALO CREEK. REPLACE BRIDGE NO. 310	1609	1609											
UNDER CONSTRUCTION																
SR 1509 ASHE		B-5147	CREEK. REPLACE BRIDGE NO. 327	415		NFA										
						NFA										
SR 1527 ASHE		B-4706	BIG HELTON CREEK. REPLACE BRIDGE NO. 48	635		NFA										
						NFA										
SR 1573 ASHE		B-3806	LITTLE PHOENIX CREEK. REPLACE BRIDGE NO. 456	540	200	NFA	C	340								
RIGHT OF WAY IN PROGRESS																
SR 1169 (CONLEY CHEEK ROAD) ASHE		B-3803	SOUTH FORK NEW RIVER. REPLACE BRIDGE NO. 334	1857	1857											
UNDER CONSTRUCTION																
MITIGATION PROJECTS																
VARIOUS ALLEGHANY ASHE AVERY CALDWELL SURRY WATAUGA WILKES YADKIN		EE-4911	ECOSYSTEM ENHANCEMENT PROGRAM FOR DIVISION 11 PROJECT MITIGATION.	4777	4777											
IN PROGRESS																

* INDICATES INTRASTATE PROJECT

COUNTY:		ASHE	TOTAL PROJ COST (THOU)		PRIOR YEARS COST (THOU)	FUNDING SOURCE	TYPE OF WORK / ESTIMATED COST IN THOUSANDS / PROJECT BREAK							
ROUTE/CITY COUNTY		ID NUMBER	LOCATION / DESCRIPTION (LENGTH)				"DELIVERABLE STIP"			"DEVELOPMENTAL STIP"				"UNFUNDED"
							FY 2009	FY 2010	FY 2011	FY 2012	FY 2013	FY 2014	FY 2015	FUTURE YEARS
ENHANCEMENT PROJECTS														
VARIOUS ALLEGHANY ASHE AVERY BUNCOMBE BURKE CALDWELL CHEROKEE CLAY GRAHAM HAYWOOD HENDERSON JACKSON MACON MADISON McDOWELL MITCHELL POLK RUTHERFORD SURRY SWAIN TRANSYLVANIA WATAUGA WILKES YANCEY		E-4975	BLUE RIDGE NATIONAL HERITAGE SITES. INTERPRETATIVE AND GATEWAY MARKERS.	469	469									
IN PROGRESS														
JEFFERSON ASHE		E-4131	NEW RIVER COMMUNITY PARTNERS. VISITOR CENTER IN ASHE COUNTY COURTHOUSE.	508	508									
UNDER CONSTRUCTION														
PUBLIC TRANSPORTATION PROJECTS														
COUNTYWIDE ASHE		TJ-4904	PROVIDE OPERATING ASSISTANCE TO COUNTIES AND COMMUNITY TRANSPORTATION SYSTEMS TO MEET WORK FIRST AND EMPLOYMENT TRANSPORTATION NEEDS.	28		OAWF	0	4	0	4	0	4	0	4

COUNTY:		TYPE OF WORK / ESTIMATED COST IN THOUSANDS / PROJECT BREAK												
ASHE		FISCAL YEARS												
ROUTE/CITY	ID	LOCATION / DESCRIPTION	TOTAL PROJ COST	PRIOR YEARS COST	FUNDING SOURCE	"DELIVERABLE STIP"				"DEVELOPMENTAL STIP"				"UNFUNDED"
COUNTY	NUMBER	(LENGTH)	(THOU)	(THOU)		FY 2009	FY 2010	FY 2011	FY 2012	FY 2013	FY 2014	FY 2015	FUTURE YEARS	
PUBLIC TRANSPORTATION PROJECTS														
COUNTYWIDE	TL-4904	PROVIDE OPERATING ASSISTANCE FOR ADDITIONAL TRANSPORTATION SERVICES TO THE ELDERLY AND DISABLED.	301		EDTAP	O	43	O	43	O	43	O	43	
ASHE														
COUNTYWIDE	TR-4904	PROVIDE MAINTENANCE ASSISTANCE FOR COMMUNITY TRANSPORTATION SYSTEMS TO SERVE THE RURAL GENERAL PUBLIC.	238		RGP	O	34	O	34	O	34	O	34	
ASHE														

* INDICATES INTRASTATE PROJECT

COUNTY:		AVERY		TOTAL PROJ COST (THOU)		PRIOR YEARS COST (THOU)		FUNDING SOURCE		"DELIVERABLE STIP"			FISCAL YEARS					"UNFUNDED"	
ROUTE/CITY		ID		LOCATION / DESCRIPTION															
COUNTY		NUMBER		(LENGTH)														FUTURE YEARS	
RURAL PROJECTS																			
US 19E-NC 194		R-2520*		MULTI-LANE SECTION EAST OF SPRUCE PINE TO US 221. WIDEN TO MULTI-LANES. (9.4 MILES)		53620		720		T								R 3500 A	
AVERY										T								C 19500 A	
MITCHELL										T								R 4300 B	
										T								C 25600 B	
A EAST OF SPRUCE PINE IN MITCHELL COUNTY TO SR 1106 (MULLIN HILL ROAD) IN AVERY COUNTY.																			
B SR 1106 (MULLIN HILL ROAD) TO US 221.																			
STRATEGIC HIGHWAY CORRIDOR																			
PROGRAMMED FOR PLANNING AND ENVIRONMENTAL STUDY ONLY - IN PROGRESS																			
US 221		R-2595*		NC 194 TO NC 181 IN LINVILLE. WIDEN TO MULTI-LANES. (10.3 MILES)		63350				T								R 7350	
AVERY										T								C 56000	
STRATEGIC HIGHWAY CORRIDOR																			
US 221		R-2596*		NC 226 TO NC 194. WIDEN TO MULTI-LANES. (13.2 MILES)		69457		26657		T								R 1600 B	
AVERY										T								C 22500 B	
BURKE										T								R 2100 C	
MCDOWELL										T								C 16600 C	
A NC 226 TO SR 1569 (NORTH COVE SCHOOL ROAD) - COMPLETE.																			
B SR 1569 (NORTH COVE SCHOOL ROAD) TO SR 1571 (ENGLISH ROAD).																			
C SR 1571 (ENGLISH ROAD) IN MCDOWELL COUNTY TO NC 194 IN AVERY COUNTY.																			
STRATEGIC HIGHWAY CORRIDOR																			
US 321		R-5016*		TENNESSEE STATE LINE TO US 421. WIDEN TO MULTI-LANES. (10.6 MILES)		132100				T								R 31700	
AVERY										T								C 100400	
WATAUGA																			
STRATEGIC HIGHWAY CORRIDOR																			
NC 105		R-2566*		US 221 TO SR 1107 IN BOONE. WIDEN TO MULTI-LANES. (14.6 MILES)		81012		1012		T								R 2000	
AVERY										T								C 78000	
WATAUGA																			
STRATEGIC HIGHWAY CORRIDOR																			
PLANNING/DESIGN IN PROGRESS																			
NC 184		R-2811		NC 105 TO NC 194 (MAIN STREET) IN BANNER ELK. WIDEN TO MULTI-LANES. (4.3 MILES)		38100				STP								R 12700	
AVERY										STP								C 25400	

* INDICATES INTRASTATE PROJECT

COUNTY:		AVERY		TOTAL PROJ COST (THOU)		PRIOR YEARS COST (THOU)		FUNDING SOURCE		TYPE OF WORK / ESTIMATED COST IN THOUSANDS / PROJECT BREAK									
ROUTE/CITY COUNTY		ID NUMBER		LOCATION / DESCRIPTION (LENGTH)						"DELIVERABLE STIP"			"DEVELOPMENTAL STIP"				"UNFUNDED"		
										FY 2009	FY 2010	FY 2011	FY 2012	FY 2013	FY 2014	FY 2015	FUTURE YEARS		
RURAL PROJECTS																			
VARIOUS		R-2637	GUARDRAIL INSTALLATION AND SAFETY IMPROVEMENTS.	2733	2483	S	C	250											
ALLEGHANY																			
ASHE																			
AVERY																			
CALDWELL																			
SURRY																			
WATAUGA																			
WILKES																			
YADKIN																			
PART UNDER CONSTRUCTION																			
BLUE RIDGE PARKWAY		R-5108	PRA-BLRI 2H13, J16. RESURFACE SECTIONS 2H AND 2J FROM MILEPOST 298.6 TO MILEPOST 317.5, INCLUDING OVERLOOKS, PARKING AREAS, SPURS, AND ACCESS ROADS.	5000		FLPP				C	5000								
AVERY																			
CALDWELL																			
WATAUGA																			
CONSTRUCTION BY FEDERAL HIGHWAY ADMINISTRATION																			
BLUE RIDGE PARKWAY		R-5111	PRA-BLRI IDIQC. BRIDGE REPAIRS ALONG THE BLUE RIDGE PARKWAY.	2000		FLPP	C	1250		C	500	C	250						
ALLEGHANY																			
ASHE																			
AVERY																			
BUNCOMBE																			
BURKE																			
CALDWELL																			
HAYWOOD																			
HENDERSON																			
JACKSON																			
McDOWELL																			
MITCHELL																			
SWAIN																			
TRANSYLVANIA																			
WATAUGA																			
WILKES																			
YANCEY																			
CONSTRUCTION BY FEDERAL HIGHWAY ADMINISTRATION																			

* INDICATES INTRASTATE PROJECT

COUNTY:		AVERY		TOTAL PRIOR		TYPE OF WORK / ESTIMATED COST IN THOUSANDS / PROJECT BREAK						FISCAL YEARS				
ROUTE/CITY		ID		PROJ YEARS		FUNDING			"DELIVERABLE STIP"			"DEVELOPMENTAL STIP"				"UNFUNDED"
COUNTY		NUMBER	LOCATION / DESCRIPTION (LENGTH)	COST (THOU)	COST (THOU)	SOURCE	FY 2009	FY 2010	FY 2011			FY 2012	FY 2013	FY 2014	FY 2015	FUTURE YEARS
FEASIBILITY STUDIES																
NC 184 AND NC 194 AVERY	FS-0811A		NC 184, NC 105 TO NC 194 AND NC 184/194, NC 184 (BEECH MOUNTAIN PARKWAY) TO NC 184 (SHAWNEEHAW AVENUE). CONSTRUCT SAFETY AND OPERATIONAL IMPROVEMENTS.													
SCHEDULED FOR FEASIBILITY STUDY																
FEDERAL BRIDGE PROJECTS																
US 19E AVERY	B-360B		NORTH TOE RIVER. REPLACE BRIDGE NO. 44	1860	150	FA	R	460								
						FA			C	1250						
SR 1324 AVERY	B-4707		CREEK, REPLACE BRIDGE NO. 29	390	60	NFA						R	30			
						NFA							C	300		
MITIGATION PROJECTS																
VARIOUS ALLEGHANY ASHE AVERY CALDWELL SURRY WATAUGA WILKES YADKIN	EE-4911		ECOSYSTEM ENHANCEMENT PROGRAM FOR DIVISION 11 PROJECT MITIGATION.	4777	4777											
IN PROGRESS																
ENHANCEMENT PROJECTS																
NEWLAND AVERY	E-4801		PHASE A: STREETScape ALONG BOTH SIDES OF NC 194 (CRANBERRY STREET), NC 181 (LINVILLE ROAD) TO NOTTALLEE STREET AND ON NORTH SIDE OF NC 181 FOR 250 FEET.	395	395											
UNDER CONSTRUCTION																
NEWLAND AVERY	E-4958		NC 194 (CRANBERRY STREET), NOTTALLEE ROAD TO NC 181. STREETSCAPING BOTH SIDES.	51	51											
UNDER CONSTRUCTION																

* INDICATES INTRASTATE PROJECT

COUNTY: AVERY		TYPE OF WORK / ESTIMATED COST IN THOUSANDS / PROJECT BREAK												
ROUTE/CITY COUNTY	ID NUMBER	LOCATION / DESCRIPTION (LENGTH)	TOTAL PROJ COST (THOU)	PRIOR YEARS COST (THOU)	FUNDING SOURCE	<u>"DELIVERABLE STIP"</u>			FISCAL YEARS				<u>"UNFUNDED"</u>	
						FY 2009	FY 2010	FY 2011	FY 2012	FY 2013	FY 2014	FY 2015	FUTURE YEARS	
ENHANCEMENT PROJECTS														
VARIOUS ALLEGHANY ASHE AVERY BUNCOMBE BURKE CALDWELL CHEROKEE CLAY GRAHAM HAYWOOD HENDERSON JACKSON MACON MADISON McDOWELL MITCHELL POLK RUTHERFORD SURRY SWAIN TRANSYLVANIA WATAUGA WILKES YANCEY	E-4975	BLUE RIDGE NATIONAL HERITAGE SITES. INTERPRETATIVE AND GATEWAY MARKERS.	469	469										
IN PROGRESS														
BANNER ELK AVERY	E-4567	SHAWNEEHAW GREENWAY, TOWN PARK TO DOWNTOWN, TO THE MILL POND AND ALONG SHAWNEEHAW AVENUE AND ELK RIVER.	227	227										
UNDER CONSTRUCTION														
BANNER ELK AVERY	E-4957	NC 194 (SCENIC BYWAY), CENTER OF TOWN TO LEES-MCRAE COLLEGE. CONSTRUCT SIDEWALKS ON BOTH SIDES.	167	167										
UNDER CONSTRUCTION														

* INDICATES INTRASTATE PROJECT

COUNTY:		TYPE OF WORK / ESTIMATED COST IN THOUSANDS / PROJECT BREAK												
AVERY		FISCAL YEARS												
ROUTE/CITY	ID	LOCATION / DESCRIPTION	TOTAL PROJ COST	PRIOR YEARS COST	FUNDING	"DELIVERABLE STIP"			"DEVELOPMENTAL STIP"				"UNFUNDED"	
COUNTY	NUMBER	(LENGTH)	(THOU)	(THOU)	SOURCE	FY 2009	FY 2010	FY 2011	FY 2012	FY 2013	FY 2014	FY 2015	FUTURE YEARS	
PUBLIC TRANSPORTATION PROJECTS														
COUNTYWIDE	TJ-4905	PROVIDE OPERATING ASSISTANCE TO COUNTIES AND COMMUNITY TRANSPORTATION SYSTEMS TO MEET WORK FIRST AND EMPLOYMENT TRANSPORTATION NEEDS.	21		DAWF	O	3	O	3	O	3	O	3	
AVERY														
COUNTYWIDE	TL-4905	PROVIDE OPERATING ASSISTANCE FOR ADDITIONAL TRANSPORTATION SERVICES TO THE ELDERLY AND DISABLED.	273		EDTAP	O	39	O	39	O	39	O	39	
AVERY														
COUNTYWIDE	TR-4905	PROVIDE MAINTENANCE ASSISTANCE FOR COMMUNITY TRANSPORTATION SYSTEMS TO SERVE THE RURAL GENERAL PUBLIC.	210		RGP	O	30	O	30	O	30	O	30	
AVERY														

* INDICATES INTRASTATE PROJECT

COUNTY:		CALDWELL	TOTAL PROJ COST (THOU)		PRIOR YEARS COST (THOU)	FUNDING SOURCE	TYPE OF WORK / ESTIMATED COST IN THOUSANDS / PROJECT BREAK						FISCAL YEARS					
ROUTE/CITY COUNTY	ID NUMBER	LOCATION / DESCRIPTION (LENGTH)				"DELIVERABLE STIP"						"DEVELOPMENTAL STIP"					"UNFUNDED" FUTURE YEARS	
						FY 2009	FY 2010	FY 2011				FY 2012	FY 2013	FY 2014	FY 2015			
RURAL PROJECTS																		
US 64-NC 18 BURKE CALDWELL	R-2549	MULTI-LANES NORTH OF MORGANTON TO MULTI-LANES IN GAMEWELL. WIDEN TO MULTI-LANES. (8 MILES)	83461	761	STP												R 27500	
					STP												C 55200	
STRATEGIC HIGHWAY CORRIDOR																		
US 64-NC 90 ALEXANDER CALDWELL	R-2550	NC 18 IN CALDWELL COUNTY TO WEST OF SR 1313 IN ALEXANDER COUNTY. UPGRADE ROADWAY. (18.2 MILES)	14650		STP												R 750	
					STP												C 13900	
US 321 CALDWELL WATAUGA	R-2237*	NORTH OF NC 268 TO MULTI-LANES NORTH OF BLOWING ROCK. WIDEN TO MULTI-LANES. (15.3 MILES)	167625	134450	T				M	575	C							
					T						C	8150	C					
A NORTH OF NC 268 TO SR 1370 (KIRBY MOUNTAIN ROAD) - COMPLETE.																		
B SR 1370 (KIRBY MOUNTAIN ROAD) TO SR 1500 (BLACKBERRY ROAD) - UNDER CONSTRUCTION.																		
C SR 1500 (BLACKBERRY ROAD) TO US 221 AT BLOWING ROCK - RIGHT OF WAY IN PROGRESS.																		
STRATEGIC HIGHWAY CORRIDOR																		
NC 90 CALDWELL	R-2622	NC 90. PAVE UNPAVED SECTIONS TO SECONDARY ROAD STANDARDS. (8.3 MILES)	5650		S												C 5650	
NC 90 CALDWELL	R-4061	SR 1356 (JOHNS RIVER ROAD) AT COLLETTSVILLE TO SR 1352 (VALWAY ROAD). UPGRADE ROADWAY, IMPROVE CURVES, RESURFACE AND ADD GUARDRAIL. (8.7 MILES)	22800		STP												R 10700	
					STP												C 12100	
NC 268 CALDWELL WILKES	R-2602	US 321 TO SR 1162 IN WILKES COUNTY. UPGRADE ROADWAY. (13.2 MILES)	4600		STP												R 500	
					STP												C 4100	
SR 1107 CALDWELL	R-2619	US 321 A TO US 321 IN GRANITE FALLS. WIDEN TO MULTI-LANES AND MODIFY INTERCHANGE. (0.5 MILE)	10900		STP												R 800	
					STP												C 10100	
STRATEGIC HIGHWAY CORRIDOR																		

* INDICATES INTRASTATE PROJECT

COUNTY:		CALDWELL	TOTAL PROJ YEARS COST COST		TYPE OF WORK / ESTIMATED COST IN THOUSANDS / PROJECT BREAK										FISCAL YEARS			
ROUTE/CITY	ID	LOCATION / DESCRIPTION	PROJ COST	YEARS COST	FUNDING	"DELIVERABLE STIP"					"DEVELOPMENTAL STIP"					"UNFUNDED"		
COUNTY	NUMBER	(LENGTH)	(THOU)	(THOU)	SOURCE	FY 2009	FY 2010	FY 2011				FY 2012	FY 2013	FY 2014	FY 2015	FUTURE YEARS		
RURAL PROJECTS																		
VARIOUS	R-2637	GUARDRAIL INSTALLATION AND SAFETY	2733	2483	S	C	250											
ALLEGHANY		IMPROVEMENTS.																
ASHE																		
AVERY																		
CALDWELL																		
SURRY																		
WATAUGA																		
WILKES																		
YADKIN																		
PART UNDER CONSTRUCTION																		
BLUE RIDGE	R-5108	PRA-BLRI 2H13, J16. RESURFACE	5000		FLPP				C	5000								
PARKWAY		SECTIONS 2H AND 2J FROM MILEPOST																
AVERY		298.6 TO MILEPOST 317.5, INCLUDING																
CALDWELL		OVERLOOKS, PARKING AREAS, SPURS,																
WATAUGA		AND ACCESS ROADS.																
CONSTRUCTION BY FEDERAL HIGHWAY ADMINISTRATION																		
BLUE RIDGE	R-5111	PRA-BLRI IDIQC. BRIDGE REPAIRS	2000		FLPP	C	1250		C	500	C	250						
PARKWAY		ALONG THE BLUE RIDGE PARKWAY.																
ALLEGHANY																		
ASHE																		
AVERY																		
BUNCOMBE																		
BURKE																		
CALDWELL																		
HAYWOOD																		
HENDERSON																		
JACKSON																		
MCDOWELL																		
MITCHELL																		
SWAIN																		
TRANSYLVANIA																		
WATAUGA																		
WILKES																		
YANCEY																		
CONSTRUCTION BY FEDERAL HIGHWAY ADMINISTRATION																		

* INDICATES INTRASTATE PROJECT

COUNTY:		CALDWELL	TOTAL PROJ COST (THOU)		PRIOR YEARS COST (THOU)	TYPE OF WORK / ESTIMATED COST IN THOUSANDS / PROJECT BREAK							FISCAL YEARS				"UNFUNDED" FUTURE YEARS	
ROUTE/CITY COUNTY	ID NUMBER	LOCATION / DESCRIPTION (LENGTH)			FUNDING SOURCE	"DELIVERABLE STIP"			"DEVELOPMENTAL STIP"									
						FY 2009	FY 2010	FY 2011	FY 2012	FY 2013	FY 2014	FY 2015						
RURAL PROJECTS																		
SR 1001	R-3430	SR 1115 (DRY PONDS ROAD) TO SR 1933	66900	1500	STP									R 27500				
CONNELLY SPRINGS ROAD		(LENOIR SOUTH-WEST BOULEVARD). WIDEN TO MULTI-LANES. (6 MILES)			STP									C 37900				
CALDWELL																		
PROGRAMMED FOR PLANNING AND ENVIRONMENTAL STUDY ONLY - IN PROGRESS																		
URBAN PROJECTS																		
US 321	U-4700	US 70 IN HICKORY TO US 64-NC 18-90	150409	3589	NHS													
BURKE		IN LENOIR. WIDEN TO SIX LANES. (17.2 MILES)			NHS													
CALDWELL					NHS													
CATAWBA					NHS													
					NHS													
					NHS													
					NHS													
					NHS													
					NHS													
					NHS													
					NHS													
					NHS													
					NHS													
					NHS													
					NHS													
					NHS													
					NHS													
					NHS													
					NHS													
					NHS													
					NHS													
					NHS													
					NHS													
					NHS													
					NHS													
					NHS													
					NHS													
					NHS													
					NHS													
					NHS													
					NHS													
					NHS													
					NHS													
					NHS													
					NHS													
					NHS													
					NHS													
					NHS													
					NHS													
					NHS													
					NHS													
					NHS													
					NHS													
					NHS													
					NHS													
					NHS													
					NHS													
					NHS													
					NHS													
					NHS													
					NHS													
					NHS													
					NHS													
					NHS													
					NHS													
					NHS													
					NHS													
					NHS													
					NHS													
					NHS													
					NHS													
					NHS													
					NHS													
					NHS													
					NHS													
					NHS													
					NHS													
					NHS													
					NHS													
					NHS													
					NHS													
					NHS													
					NHS				</									

* INDICATES INTRASTATE PROJECT

COUNTY:		CALDWELL		TYPE OF WORK / ESTIMATED COST IN THOUSANDS / PROJECT BREAK														
				FISCAL YEARS														
ROUTE/CITY COUNTY	ID NUMBER	LOCATION / DESCRIPTION (LENGTH)	TOTAL PROJ COST (THOU)	PRIOR YEARS COST (THOU)	FUNDING SOURCE	"DELIVERABLE STIP"						"DEVELOPMENTAL STIP"					"UNFUNDED"	
						FY 2009	FY 2010	FY 2011	FY 2012	FY 2013	FY 2014	FY 2015	FUTURE YEARS					
URBAN PROJECTS																		
LENOIR CALDWELL	U-2211	SR 1001 (CONNELLY SPRINGS ROAD), SR 1933 (SOUTHWEST BOULEVARD) TO SR 1712 (OAK HILL SCHOOL ROAD) EAST OF US 321. WIDEN TO MULTI- LANES WITH CURB AND GUTTER, PART ON NEW LOCATION AND CONSTRUCT AN INTERCHANGE AT US 321. (1.6 MILES)	36093	21487	STP	M	606	B										
					STP				C	7000	B	C	7000	B				
A SOUTH OF SR 1933 (SOUTHWEST BOULEVARD) TO NORTH OF US 321A (NORWOOD STREET) - COMPLETE. B US 321A (NORWOOD STREET) TO SR 1712 (OAK HILL SCHOOL ROAD) EAST OF US 321 - RIGHT OF WAY IN PROGRESS.																		
PLANNING/DESIGN IN PROGRESS																		
FEASIBILITY STUDIES																		
LENOIR CALDWELL	U-2543	US 321A, SR 1107 (FALLS AVENUE) IN GRANITE FALLS TO SR 1180 (MCLEAN DRIVE) IN LENOIR. TWO-LANE UPGRADE. (8.6 MILES)	86	86														
STRATEGIC HIGHWAY CORRIDOR																		
FEASIBILITY STUDY RE-EVALUATION IN PROGRESS																		
FEDERAL BRIDGE PROJECTS																		
US 321 BURKE CALDWELL	B-4450	CATAWBA RIVER. REPLACE BRIDGE NO. 367	8550	200	HP										R	250		
					HP										C	4050	C 4050	
STRATEGIC HIGHWAY CORRIDOR																		
COORDINATE WITH U-4700																		
US 321A CALDWELL	B-5138	GUNPOWDER CREEK. REPLACE BRIDGE NO. 6	1015		FA											R	90	
					FA											C	925	
NC 90 CALDWELL	B-3818	LOST COVE CREEK. REPLACE BRIDGE NO. 3	1494	1494														
UNDER CONSTRUCTION																		
NC 268 CALDWELL	B-4052	YADKIN RIVER. REPLACE BRIDGE NO. 7	2275	2275														
UNDER CONSTRUCTION																		
SR 1328 CALDWELL	B-3624	JOHNS RIVER. REPLACE BRIDGE NO. 190	1460	1460														
UNDER CONSTRUCTION																		
SR 1356 CALDWELL	B-3819	JOHNS RIVER. REPLACE BRIDGE NO. 184	1238	150	NFA				R	38								
					NFA						C	1050						

* INDICATES INTRASTATE PROJECT

COUNTY:		CALDWELL	TOTAL PROJ COST (THOU)		PRIOR YEARS COST (THOU)	TYPE OF WORK / ESTIMATED COST IN THOUSANDS / PROJECT BREAK			FISCAL YEARS					"UNFUNDED" FUTURE YEARS		
ROUTE/CITY	ID	LOCATION / DESCRIPTION (LENGTH)	COST	COST	FUNDING	"DELIVERABLE STIP"			"DEVELOPMENTAL STIP"							
COUNTY	NUMBER				SOURCE	FY 2009	FY 2010	FY 2011	FY 2012	FY 2013	FY 2014	FY 2015				
FEDERAL BRIDGE PROJECTS																
SR 1517	B-4054	YADKIN RIVER. REPLACE BRIDGE NO. 334	1306	1306												
CALDWELL																
UNDER CONSTRUCTION																
SR 1718	B-3126	GUNPOWDER CREEK. REPLACE BRIDGE NO. 90	2651	2651												
CALDWELL																
UNDER CONSTRUCTION																
SR 1731	B-3315	DUCK CREEK. REPLACE BRIDGE NO. 333	550		NFA									R 50		
CALDWELL					NFA									C 500		
SR 1732	B-4721	MIDDLE LITTLE RIVER. REPLACE BRIDGE NO. 57	855	60	NFA											
CALDWELL					NFA											
SR 1362	B-4053	REPLACE BRIDGE NO. 235, BRIDGE NO. 236, BRIDGE NO. 237, BRIDGE NO. 238 AND BRIDGE NO. 321	1600		FLPF									C 1600		
FH 54 CALDWELL																
CONSTRUCTION BY FEDERAL HIGHWAY ADMINISTRATION																
MUNICIPAL BRIDGE PROJECTS																
LENOIR	B-5011	FAIRVIEW DRIVE. REPLACE BRIDGE NO. 74 OVER LOWER CREEK	850		NFAM	R	80									
CALDWELL					C	R	20									
					NFAM	C	600									
					C	C	150									
MUNICIPAL PROJECT																
LENOIR	B-5012	OLD NORTH ROAD. REPLACE BRIDGE NO. 61 OVER BLAIRS FORK CREEK	464	464												
CALDWELL																
UNDER CONSTRUCTION - MUNICIPAL PROJECT																
LENOIR	B-3932	MULBERRY STREET OVER LOWER CREEK. REPLACE BRIDGE NO. 68	423	218	NFAM	C	164									
CALDWELL					C	C	41									
RIGHT OF WAY IN PROGRESS - MUNICIPAL PROJECT																
LENOIR	B-3933	BROADWAY STREET OVER BLAIRS FORK CREEK. REPLACE BRIDGE NO. 75	372	372												
CALDWELL																
UNDER CONSTRUCTION - MUNICIPAL PROJECT																

* INDICATES INTRASTATE PROJECT

COUNTY:		CALDWELL	TOTAL PROJ COST		PRIOR YEARS COST	TYPE OF WORK / ESTIMATED COST IN THOUSANDS / PROJECT BREAK										
ROUTE/CITY		ID	LOCATION / DESCRIPTION	PROJ COST	YEARS COST	FUNDING			"DELIVERABLE STIP"			FISCAL YEARS				"UNFUNDED"
COUNTY		NUMBER	(LENGTH)	(THOU)	(THOU)	SOURCE	FY 2009	FY 2010	FY 2011	FY 2012	FY 2013	FY 2014	FY 2015	FUTURE YEARS		
MITIGATION PROJECTS																
VARIOUS		EE-4911	ECOSYSTEM ENHANCEMENT PROGRAM	4777	4777											
ALLEGHANY			FOR DIVISION 11 PROJECT MITIGATION.													
ASHE																
AVERY																
CALDWELL																
SURRY																
WATAUGA																
WILKES																
YADKIN																
IN PROGRESS																
BICYCLE AND PEDESTRIAN PROJECTS																
VARIOUS		EB-4718	ADD WIDE PAVED SHOULDERS TO													
CALDWELL			SELECTED BIKE ROUTES													
SCHEDULED FOR FEASIBILITY STUDY																
COUNTYWIDE		EB-5012	YADKIN VALLEY GREENWAY. NC 268													
CALDWELL			(YADKIN RIVER ROAD) TO YADKIN RIVER, PHASE I.													
SCHEDULED FOR FEASIBILITY STUDY																

COUNTY:		CALDWELL	TYPE OF WORK / ESTIMATED COST IN THOUSANDS / PROJECT BREAK											
			FISCAL YEARS											
ROUTE/CITY	ID	LOCATION / DESCRIPTION	TOTAL PROJ COST	PRIOR YEARS COST	FUNDING	"DELIVERABLE STIP"			"DEVELOPMENTAL STIP"				"UNFUNDED"	
COUNTY	NUMBER	(LENGTH)	(THOU)	(THOU)	SOURCE	FY 2009	FY 2010	FY 2011	FY 2012	FY 2013	FY 2014	FY 2015	FUTURE YEARS	
ENHANCEMENT PROJECTS														
VARIOUS	E-4975	BLUE RIDGE NATIONAL HERITAGE SITES.	469	469										
ALLEGHANY		INTERPRETATIVE AND GATEWAY												
ASHE		MARKERS.												
AVERY														
BUNCOMBE														
BURKE														
CALDWELL														
CHEROKEE														
CLAY														
GRAHAM														
HAYWOOD														
HENDERSON														
JACKSON														
MACON														
MADISON														
MCDOWELL														
MITCHELL														
POLK														
RUTHERFORD														
SURRY														
SWAIN														
TRANSYLVANIA														
WATAUGA														
WILKES														
YANCEY														
IN PROGRESS														
LENOIR	E-4802	PHASE A: LENOIR GREENWAY	92	92										
CALDWELL		EXTENSION ALONG ZACK'S FORK CREEK, CALDWELL COUNTY LIBRARY TO PENNTON AVENUE NW.												
UNDER CONSTRUCTION														
PUBLIC TRANSPORTATION PROJECTS														
COUNTYWIDE	TJ-4913	PROVIDE OPERATING ASSISTANCE TO COUNTIES AND COMMUNITY TRANSPORTATION SYSTEMS TO MEET WORK FIRST AND EMPLOYMENT TRANSPORTATION NEEDS.	56		DAWF	0	8	0	8	0	8	0	8	
CALDWELL														

* INDICATES INTRASTATE PROJECT

COUNTY:		CALDWELL	TYPE OF WORK / ESTIMATED COST IN THOUSANDS / PROJECT BREAK												
			TOTAL PROJ COST (THOU)		PRIOR YEARS COST (THOU)	FUNDING SOURCE	"DELIVERABLE STIP"			"DEVELOPMENTAL STIP"				"UNFUNDED"	
ROUTE/CITY COUNTY	ID NUMBER	LOCATION / DESCRIPTION (LENGTH)					FY 2009	FY 2010	FY 2011	FY 2012	FY 2013	FY 2014	FY 2015	FUTURE YEARS	
PUBLIC TRANSPORTATION PROJECTS															
COUNTYWIDE CALDWELL	TL-4913	PROVIDE OPERATING ASSISTANCE FOR ADDITIONAL TRANSPORTATION SERVICES TO THE ELDERLY AND DISABLED.	427		EDTAP	O	61	O	61	O	61	O	61		
COUNTYWIDE CALDWELL	TR-4913	PROVIDE MAINTENANCE ASSISTANCE FOR COMMUNITY TRANSPORTATION SYSTEMS TO SERVE THE RURAL GENERAL PUBLIC.	378		RGP	O	54	O	54	O	54	O	54		

* INDICATES INTRASTATE PROJECT

* INDICATES INTRASTATE PROJECT

COUNTY:		SURRY	TYPE OF WORK / ESTIMATED COST IN THOUSANDS / PROJECT BREAK													
ROUTE/CITY		ID	LOCATION / DESCRIPTION	TOTAL PROJ COST	PRIOR YEARS COST	FUNDING	"DELIVERABLE STIP"			FISCAL YEARS				"UNFUNDED"		
COUNTY		NUMBER	(LENGTH)	(THOU)	(THOU)	SOURCE	FY 2009	FY 2010	FY 2011	FY 2012	FY 2013	FY 2014	FY 2015	FUTURE YEARS		
INTERSTATE PROJECTS																
US 52		I-4404	NC 65 IN WINSTON-SALEM TO I-74	101200		NHS									R	4000
FUTURE I-74			IN SURRY COUNTY. UPGRADE TO			NHS									C	97200
FORSYTH			INTERSTATE STANDARDS. (21.3 MILES)													
STOKES																
SURRY																
STRATEGIC HIGHWAY CORRIDOR																
RURAL PROJECTS																
NC 268 BYPASS		R-2640	PILOT MOUNTAIN, SOUTH KEY STREET	6600		STP									R	1100
SURRY			TO OLD US 52. TWO LANES ON MULTI-LANE RIGHT OF WAY, NEW LOCATION. (1.5 MILES)			STP									C	5500
NC 268		R-3423	EAST OF VENEER STREET IN ELKIN	76100		STP									R	28500
SURRY			TO SR 2048 (SHOALS ROAD)/SR 2099 (BARNEY VENABLE ROAD) IN PILOT MOUNTAIN. UPGRADE ROADWAY AND PROVIDE TURN LANES. (24.5 MILES)			STP									C	47600
NC 268		R-3605	PILOT MOUNTAIN, KEY STREET TO SR 2048 (SHOALS ROAD). WIDEN TO MULTI-LANES WITH CURB AND GUTTER. (0.7 MILE)	10000		STP									R	3600
SURRY						STP									C	6400
VARIOUS		R-2637	GUARDRAIL INSTALLATION AND SAFETY IMPROVEMENTS.	2733	2483	S	C	250								
ALLEGHANY																
ASHE																
AVERY																
CALDWELL																
SURRY																
WATAUGA																
WILKES																
YADKIN																
PART UNDER CONSTRUCTION																
ELKIN		R-5101	CONSTRUCT NEW CROSSING OF YADKIN RIVER.	40000		S									R	10000
JONESVILLE						S									C	30000
SURRY																
YADKIN																

* INDICATES INTRASTATE PROJECT

* INDICATES INTRASTATE PROJECT

COUNTY:		SURRY	TOTAL PROJ COST (THOU)		PRIOR YEARS COST (THOU)	FUNDING SOURCE	TYPE OF WORK / ESTIMATED COST IN THOUSANDS / PROJECT BREAK			FISCAL YEARS				
ROUTE/CITY COUNTY	ID NUMBER	LOCATION / DESCRIPTION (LENGTH)					<u>"DELIVERABLE STIP"</u>			<u>"DEVELOPMENTAL STIP"</u>				<u>"UNFUNDED"</u>
							FY 2009	FY 2010	FY 2011	FY 2012	FY 2013	FY 2014	FY 2015	FUTURE YEARS
<u>MITIGATION PROJECTS</u>														
VARIOUS	EE-4911	ECOSYSTEM ENHANCEMENT PROGRAM	4777	4777										
ALLEGHANY		FOR DIVISION 11 PROJECT MITIGATION.												
ASHE														
AVERY														
CALDWELL														
SURRY														
WATAUGA														
WILKES														
YADKIN														
IN PROGRESS														
<u>BICYCLE AND PEDESTRIAN PROJECTS</u>														
COUNTYWIDE	EB-5013	GREENWAY CONNECTING MOUNT AIRY												
SURRY		TO THE BLUE RIDGE PARKWAY.												
SCHEDULED FOR FEASIBILITY STUDY														
MOUNT AIRY	EB-5014	MOUNT AIRY GREENWAY LOOP.												
SURRY														
SCHEDULED FOR FEASIBILITY STUDY														

* INDICATES INTRASTATE PROJECT

COUNTY:		SURRY	TOTAL PROJ COST (THOU)		PRIOR YEARS COST (THOU)	FUNDING SOURCE	TYPE OF WORK / ESTIMATED COST IN THOUSANDS / PROJECT BREAK							
ROUTE/CITY COUNTY		ID NUMBER	LOCATION / DESCRIPTION (LENGTH)				<u>"DELIVERABLE STIP"</u>			<u>"DEVELOPMENTAL STIP"</u>				<u>"UNFUNDED"</u>
							FY 2009	FY 2010	FY 2011	FY 2012	FY 2013	FY 2014	FY 2015	FUTURE YEARS
ENHANCEMENT PROJECTS														
VARIOUS		E-4975	BLUE RIDGE NATIONAL HERITAGE SITES.	469	469									
ALLEGHANY			INTERPRETATIVE AND GATEWAY											
ASHE			MARKERS.											
AVERY														
BUNCOMBE														
BURKE														
CALDWELL														
CHEROKEE														
CLAY														
GRAHAM														
HAYWOOD														
HENDERSON														
JACKSON														
MACON														
MADISON														
McDOWELL														
MITCHELL														
POLK														
RUTHERFORD														
SURRY														
SWAIN														
TRANSYLVANIA														
WATAUGA														
WILKES														
YANCEY														
IN PROGRESS														
ELKIN		E-4956	WORLD WAR II VETERANS MEMORIAL	80	80									
SURRY			FOOT BRIDGE OVER BIG ELKIN CREEK											
			BETWEEN FRONT STREET AND											
			MEMORIAL PARK DRIVE. REHABILITATE											
			BRIDGE.											
UNDER CONSTRUCTION														
ELKIN		E-4804	IMPROVEMENTS TO ELKIN GREENWAY	157	157									
SURRY			INCLUDING THREE BRIDGES AND PAVING											
			OF GREENWAY.											
UNDER CONSTRUCTION														

COUNTY:		SURRY		TOTAL PROJ COST (THOU)		PRIOR YEARS COST (THOU)		FUNDING SOURCE		TYPE OF WORK / ESTIMATED COST IN THOUSANDS / PROJECT BREAK			FISCAL YEARS					"UNFUNDED" FUTURE YEARS	
ROUTE/CITY COUNTY	ID NUMBER	LOCATION / DESCRIPTION (LENGTH)								"DELIVERABLE STIP"			"DEVELOPMENTAL STIP"						
										FY 2009	FY 2010	FY 2011	FY 2012	FY 2013	FY 2014	FY 2015			
HAZARD ELIMINATION PROJECTS																			
US 52 SURRY	SF-4911E	US 52, STOKES COUNTY LINE TO US 52 BUS. INSTALL SHOULDER RUMBLE STRIPS. (12.5 MILES)	140	140															
STRATEGIC HIGHWAY CORRIDOR										UNDER CONSTRUCTION									
US 52 BYPASS SURRY	SF-4911F	US 52 BYPASS AT SR 1722 (OLD BUCK SHOALS ROAD). CONSTRUCT LIMITED MOVEMENT CROSS-OVER.	110	110															
STRATEGIC HIGHWAY CORRIDOR										UNDER CONSTRUCTION									
NC 268 SURRY	SF-4911B	NC 268, SR 2048 (SHOAL ROAD) TO US 52 RAMPS. CONSTRUCT CENTER TURN LANE, INSTALL TRAFFIC SIGNAL, AND REVISE TRAFFIC SIGNAL. (0.25 MILE)	245	245															
UNDER CONSTRUCTION																			
NC 268 SURRY	SI-4812	US 52 RAMPS TO WEST OF FOOD LION SHOPPING CENTER ENTRANCE. WIDEN TO MULTI-LANES.	290	40	SG	C	250												
RIGHT-OF-WAY IN PROGRESS																			
ROADSIDE ENVIRONMENTAL PROJECTS (REST AREA)																			
I-77 SURRY	K-4702	MT. AIRY MUNICIPAL SYSTEM, PROVIDE WATER AND SEWER SERVICE TO THE WELCOME CENTER.	9920	4120	IM												R 50 B		
					O												R 50 B		
					IM												C 2850 B		
					O												C 2850 B		
										A PROVIDE WATER SERVICE, MT. AIRY MUNICIPAL SYSTEM TO THE WELCOME CENTER - UNDER CONSTRUCTION.									
										B PROVIDE SEWER SERVICE, MT. AIRY MUNICIPAL SYSTEM TO THE WELCOME CENTER.									
STRATEGIC HIGHWAY CORRIDOR										JOINT PROJECT WITH THE STATE OF VIRGINIA AND TOWN OF MT. AIRY									
PUBLIC TRANSPORTATION PROJECTS																			
COUNTYWIDE SURRY	TJ-4985	PROVIDE OPERATING ASSISTANCE TO COUNTIES AND COMMUNITY TRANSPORTATION SYSTEMS TO MEET WORK FIRST AND EMPLOYMENT TRANSPORTATION NEEDS.	63		OWAF	O	9	O	9	O	9		O	9	O	9			
COUNTYWIDE SURRY	TL-4985	PROVIDE OPERATING ASSISTANCE FOR ADDITIONAL TRANSPORTATION SERVICES TO THE ELDERLY AND DISABLED.	413		EDTAP	O	59	O	59	O	59		O	59	O	59			

* INDICATES INTRASTATE PROJECT

COUNTY: SURRY		TYPE OF WORK / ESTIMATED COST IN THOUSANDS / PROJECT BREAK												
ROUTE/CITY COUNTY	ID NUMBER	LOCATION / DESCRIPTION (LENGTH)	TOTAL PROJ COST (THOU)	PRIOR YEARS COST (THOU)	FUNDING SOURCE	<u>"DELIVERABLE STIP"</u>			<u>"DEVELOPMENTAL STIP"</u>				<u>"UNFUNDED"</u>	
						FY 2009	FY 2010	FY 2011	FY 2012	FY 2013	FY 2014	FY 2015	FUTURE YEARS	
<u>PUBLIC TRANSPORTATION PROJECTS</u>														
COUNTYWIDE SURRY	TR-4985	PROVIDE MAINTENANCE ASSISTANCE FOR COMMUNITY TRANSPORTATION SYSTEMS TO SERVE THE RURAL GENERAL PUBLIC.	364		RGP	0	52	0	52	0	52	0	52	

* INDICATES INTRASTATE PROJECT

COUNTY:		WATAUGA		TOTAL PRIOR		TYPE OF WORK / ESTIMATED COST IN THOUSANDS / PROJECT BREAK									
ROUTE/CITY		ID		LOCATION / DESCRIPTION		PROJ YEARS		FUNDING			FISCAL YEARS				
COUNTY		NUMBER		(LENGTH)		(THOU) (THOU)		SOURCE			FUTURE YEARS				

COUNTY:		TYPE OF WORK / ESTIMATED COST IN THOUSANDS / PROJECT BREAK												
WATAUGA		FISCAL YEARS												
ROUTE/CITY	ID	LOCATION / DESCRIPTION	TOTAL PROJ COST	PRIOR YEARS COST	FUNDING	"DELIVERABLE STIP"			"DEVELOPMENTAL STIP"				"UNFUNDED"	
COUNTY	NUMBER	(LENGTH)	(THOU)	(THOU)	SOURCE	FY 2009	FY 2010	FY 2011	FY 2012	FY 2013	FY 2014	FY 2015	FUTURE YEARS	
RURAL PROJECTS														
US 421-321	R-2615B*	US 321-421 JUNCTION NEAR VILAS TO PROPOSED BOONE BYPASS (U-2703).	20200		T								R 7400	
WATAUGA		WIDEN TO MULTI-LANES. (3.4 MILES)			T								C 12800	
STRATEGIC HIGHWAY CORRIDOR														
NC 105	R-2566*	US 221 TO SR 1107 IN BOONE.	81012	1012	T							R 2000		
AVERY		WIDEN TO MULTI-LANES. (14.6 MILES)			T								C 78000	
WATAUGA														
STRATEGIC HIGHWAY CORRIDOR														
					PLANNING/DESIGN IN PROGRESS									
NC 194	R-2710	AVERY COUNTY LINE TO SR 1112 IN VALLE CRUCIS. SAFETY IMPROVEMENTS AND RESURFACE. (5.5 MILES)	8166	532	STP	M	34							
WATAUGA					STP			C 7600						
DIVISION PROJECT - PLANNING/DESIGN AND RIGHT OF WAY IN PROGRESS														
VARIOUS	R-2637	GUARDRAIL INSTALLATION AND SAFETY IMPROVEMENTS.	2733	2483	S	C	250							
ALLEGHANY														
ASHE														
AVERY														
CALDWELL														
SURRY														
WATAUGA														
WILKES														
YADKIN														
PART UNDER CONSTRUCTION														

* INDICATES INTRASTATE PROJECT

COUNTY:		WATAUGA		TOTAL PROJ COST (THOU)		PRIOR YEARS COST (THOU)		FUNDING SOURCE		TYPE OF WORK / ESTIMATED COST IN THOUSANDS / PROJECT BREAK			FISCAL YEARS				"UNFUNDED" FUTURE YEARS	
ROUTE/CITY COUNTY	ID NUMBER	LOCATION / DESCRIPTION (LENGTH)								"DELIVERABLE STIP"			"DEVELOPMENTAL STIP"				"UNFUNDED" FUTURE YEARS	
										FY 2009	FY 2010	FY 2011	FY 2012	FY 2013	FY 2014	FY 2015		
RURAL PROJECTS																		
BLUE RIDGE PARKWAY	R-5111	PRA-BLRI IDIQC. BRIDGE REPAIRS ALONG THE BLUE RIDGE PARKWAY.	2000		FLPP	C	1250		C	500		C	250					
ALLEGHANY																		
ASHE																		
AVERY																		
BUNCOMBE																		
BURKE																		
CALDWELL																		
HAYWOOD																		
HENDERSON																		
JACKSON																		
MCDOWELL																		
MITCHELL																		
SWAIN																		
TRANSYLVANIA																		
WATAUGA																		
WILKES																		
YANCEY																		
CONSTRUCTION BY FEDERAL HIGHWAY ADMINISTRATION																		
BLUE RIDGE PARKWAY	R-5108	PRA-BLRI 2H13, J16. RESURFACE SECTIONS 2H AND 2J FROM MILEPOST 298.6 TO MILEPOST 317.5, INCLUDING OVERLOOKS, PARKING AREAS, SPURS, AND ACCESS ROADS.	5000		FLPP				C	5000								
AVERY																		
CALDWELL																		
WATAUGA																		
CONSTRUCTION BY FEDERAL HIGHWAY ADMINISTRATION																		
URBAN PROJECTS																		
BOONE	U-4020	US 421 (KING STREET), NC 194 TO US 321 (HARDIN STREET). WIDEN TO MULTI-LANES. (1.1 MILES)	39569	9120	NHS	R	16000											
WATAUGA					NHS	M	49											
					NHS	C	7200		C	7200								
STRATEGIC HIGHWAY CORRIDOR																		
PLANNING/DESIGN AND RIGHT OF WAY IN PROGRESS																		
BOONE	U-2703*	US 421. PROPOSED BYPASS SOUTH OF BOONE, PART ON NEW LOCATION. (4.5 MILES)	148000		T												R 46000	
WATAUGA					T												C 102000	
STRATEGIC HIGHWAY CORRIDOR																		

* INDICATES INTRASTATE PROJECT

COUNTY:		WATAUGA		TYPE OF WORK / ESTIMATED COST IN THOUSANDS / PROJECT BREAK											
				TOTAL PROJ COST (THOU)		PRIOR YEARS COST (THOU)		FUNDING SOURCE			FISCAL YEARS				
ROUTE/CITY COUNTY		ID NUMBER	LOCATION / DESCRIPTION (LENGTH)												

* INDICATES INTRASTATE PROJECT

COUNTY:		WATAUGA		TOTAL PRIOR		TYPE OF WORK / ESTIMATED COST IN THOUSANDS / PROJECT BREAK									
				PROJ	YEARS	FUNDING			FISCAL YEARS						
ROUTE/CITY	ID	LOCATION / DESCRIPTION	COST	COST		"DELIVERABLE STIP"			"DEVELOPMENTAL STIP"			"UNFUNDED"			
COUNTY	NUMBER	(LENGTH)	(THOU)	(THOU)	SOURCE	FY 2009	FY 2010	FY 2011	FY 2012	FY 2013	FY 2014	FY 2015	FUTURE YEARS		
FEDERAL BRIDGE PROJECTS															
SR 1328	B-3923	HOWARD CREEK.	495	50	NFA									R	20
WATAUGA		REPLACE BRIDGE NO. 86			NFA									C	425
SR 1331	B-4836	SOUTH FORK NEW RIVER.	2450	200	NFA										
WATAUGA		REPLACE BRIDGE NO. 59			NFA										
SR 1335	B-3924	MEAT CAMP CREEK.	529	75	NFA			R	150						
WATAUGA		REPLACE BRIDGE NO. 33			NFA			M	4						
					NFA					C	300				
SR 1337	B-4837	MEAT CAMP CREEK.	695	60	NFA						R	60			
WATAUGA		REPLACE BRIDGE NO. 231			NFA							C	575		
SR 1557	B-5118	CREEK. REPLACE BRIDGE NO. 55	410		NFA						R	35			
WATAUGA					NFA						C	375			
SR 1598	B-4318	WATAUGA RIVER.	1436	561	NFA	C	875								
WATAUGA		REPLACE BRIDGE NO. 321													
RIGHT OF WAY IN PROGRESS															
BLUE RIDGE	B-3937	PRA-BLRI 2F22, REHABILITATE GOSHEN	2379	2379											
PARKWAY		CREEK BRIDGE.													
WATAUGA															
UNDER CONSTRUCTION BY FEDERAL HIGHWAY ADMINISTRATION															
SR 1541	B-4317	MIDDLE FORK CREEK.	1446	1446											
PAYNE BRANCH		REPLACE BRIDGE NO. 16													
ROAD															
WATAUGA															
UNDER CONSTRUCTION															

* INDICATES INTRASTATE PROJECT

COUNTY:		WATAUGA		TOTAL PROJ COST (THOU)		PRIOR YEARS COST (THOU)		FUNDING SOURCE		TYPE OF WORK / ESTIMATED COST IN THOUSANDS / PROJECT BREAK FISCAL YEARS					"UNFUNDED" FUTURE YEARS	
ROUTE/CITY COUNTY	ID NUMBER	LOCATION / DESCRIPTION (LENGTH)								"DELIVERABLE STIP"			"DEVELOPMENTAL STIP"			
										FY 2009	FY 2010	FY 2011	FY 2012	FY 2013	FY 2014	FY 2015
MITIGATION PROJECTS																
VARIOUS	EE-4911	ECOSYSTEM ENHANCEMENT PROGRAM	4777	4777												
ALLEGHANY		FOR DIVISION 11 PROJECT MITIGATION.														
ASHE																
AVERY																
CALDWELL																
SURRY																
WATAUGA																
WILKES																
YADKIN																
IN PROGRESS																
ENHANCEMENT PROJECTS																
VARIOUS	E-4975	BLUE RIDGE NATIONAL HERITAGE SITES.	469	469												
ALLEGHANY		INTERPRETATIVE AND GATEWAY														
ASHE		MARKERS.														
AVERY																
BUNCOMBE																
BURKE																
CALDWELL																
CHEROKEE																
CLAY																
GRAHAM																
HAYWOOD																
HENDERSON																
JACKSON																
MACON																
MADISON																
MCDOWELL																
MITCHELL																
POLK																
RUTHERFORD																
SURRY																
SWAIN																
TRANSYLVANIA																
WATAUGA																
WILKES																
YANCEY																
IN PROGRESS																

* INDICATES INTRASTATE PROJECT

COUNTY:		WATAUGA		TOTAL PROJ COST		PRIOR YEARS COST		FUNDING SOURCE		TYPE OF WORK / ESTIMATED COST IN THOUSANDS / PROJECT BREAK				FISCAL YEARS					
ROUTE/CITY	ID	LOCATION / DESCRIPTION								"DELIVERABLE STIP"			"DEVELOPMENTAL STIP"				"UNFUNDED"		
COUNTY	NUMBER	(LENGTH)	(THOU)	(THOU)						FY 2009	FY 2010	FY 2011	FY 2012	FY 2013	FY 2014	FY 2015	FUTURE YEARS		
ENHANCEMENT PROJECTS																			
BOONE	E-4955	PHASE I: WILSON DRIVE. CONSTRUCT	316	316															
WATAUGA		FOUR-FOOT PAVED SHOULDERS.																	
UNDER CONSTRUCTION																			
PUBLIC TRANSPORTATION PROJECTS																			
APPALCART	TO-4765	OPERATING ASSISTANCE TO AREAS LESS	5350																
WATAUGA		THAN 50,000 POPULATION. LOCAL																	
		INCLUDES STATE SHARE.																	
COUNTYWIDE	TJ-4994	PROVIDE OPERATING ASSISTANCE	21																
WATAUGA		TO COUNTIES AND COMMUNITY																	
		TRANSPORTATION SYSTEMS TO																	
		MEET WORK FIRST AND EMPLOYMENT																	
		TRANSPORTATION NEEDS.																	
COUNTYWIDE	TL-4994	PROVIDE OPERATING ASSISTANCE	308																
WATAUGA		FOR ADDITIONAL TRANSPORTATION																	
		SERVICES TO THE ELDERLY AND																	
		DISABLED.																	
COUNTYWIDE	TR-4994	PROVIDE MAINTENANCE ASSISTANCE	280																
WATAUGA		FOR COMMUNITY TRANSPORTATION																	
		SYSTEMS TO SERVE THE RURAL																	
		GENERAL PUBLIC.																	

* INDICATES INTRASTATE PROJECT

COUNTY:		WILKES		TOTAL PROJ COST		PRIOR YEARS COST		FUNDING SOURCE		TYPE OF WORK / ESTIMATED COST IN THOUSANDS / PROJECT BREAK				FISCAL YEARS					
ROUTE/CITY	COUNTY	ID NUMBER	LOCATION / DESCRIPTION (LENGTH)	(THOU)	(THOU)	"DELIVERABLE STIP"			"DEVELOPMENTAL STIP"			"UNFUNDED"							
						FY 2009	FY 2010	FY 2011	FY 2012	FY 2013	FY 2014	FY 2015	FUTURE YEARS						
RURAL PROJECTS																			
US 421	WILKES	FS-0811B	US 421, YADKIN RIVER TO NC 16. CONSTRUCT OPERATIONAL IMPROVEMENTS, INCLUDING SUPERSTREET DESIGN. (3.1 MILES)																
SCHEDULED FOR FEASIBILITY STUDY																			
NC 16	WILKES	R-2207	US 421 TO ASHE COUNTY LINE. UPGRADE TWO LANES AND ADD CLIMBING LANES. (13.1 MILES)	28765	4865	STP										R 3100	B		
						STP										C 20800	B		
A SR 1617 (INDIAN HILL ROAD) TO NORTH OF SR 1431 (CAMDEN DRIVE) - COMPLETE.																			
B US 421 TO SR 1617 (INDIAN HILL ROAD) AND NORTH OF SR 1431 (CAMDEN DRIVE) TO ASHE COUNTY LINE.																			
NC 18	WILKES	R-3405	SR 1002 (MOUNTAIN VIEW ROAD) TO SR 1717. WIDEN TO THREE LANES. (3.5 MILES)	7973	1173	S			C 6800										
DIVISION PROJECT - PLANNING/DESIGN AND RIGHT-OF-WAY IN PROGRESS																			
NC 18-268	WILKES	R-0616	WILKESBORO-NORTH WILKESBORO BYPASS, NC 18 TO US 421. MULTI-LANES, PART ON NEW LOCATION. (3.6 MILES)	63200	200	STP										R 13000			
						STP										C 50000			
NC 268	WILKES	R-2603	MULTI-LANES EAST OF NC 18 TO SR 1966. WIDEN TO MULTI-LANES. (2.6 MILES)	16868	710	STP								R 3400					
						STP									M 858				
						STP										C 11900			
PLANNING/DESIGN IN PROGRESS																			
NC 268	CALDWELL	R-2602	US 321 TO SR 1162 IN WILKES COUNTY. UPGRADE ROADWAY. (13.2 MILES)	4600		STP										R 500			
	WILKES					STP										C 4100			
NC 268	WILKES	R-3309	SR 1966 IN WILKES COUNTY (R-2603) TO ELKIN BYPASS (R-2604). UPGRADE TWO LANES. (13.5 MILES)	90100		STP										R 22100			
						STP										C 68000			

* INDICATES INTRASTATE PROJECT

COUNTY:		WILKES	TOTAL PROJ COST (THOU)		PRIOR YEARS COST (THOU)	FUNDING SOURCE	TYPE OF WORK / ESTIMATED COST IN THOUSANDS / PROJECT BREAK								FISCAL YEARS					"UNFUNDED" FUTURE YEARS	
ROUTE/CITY COUNTY	ID NUMBER	LOCATION / DESCRIPTION (LENGTH)					"DELIVERABLE STIP"								"DEVELOPMENTAL STIP"					"UNFUNDED" FUTURE YEARS	
							FY 2009	FY 2010	FY 2011						FY 2012	FY 2013	FY 2014	FY 2015			
RURAL PROJECTS																					
VARIOUS ALLEGHANY ASHE AVERY CALDWELL SURRY WATAUGA WILKES YADKIN	R-2637	GUARDRAIL INSTALLATION AND SAFETY IMPROVEMENTS.	2733	2483	S	C	250														
PART UNDER CONSTRUCTION																					
BLUE RIDGE PARKWAY WILKES	R-5104	PRA-BLRI 2E15. SLIDE REPAIR AT MILEPOST 270.	4000		FLPP	C	4000														
CONSTRUCTION BY FEDERAL HIGHWAY ADMINISTRATION																					
BLUE RIDGE PARKWAY ALLEGHANY ASHE AVERY BUNCOMBE BURKE CALDWELL HAYWOOD HENDERSON JACKSON McDOWELL MITCHELL SWAIN TRANSYLVANIA WATAUGA WILKES YANCEY	R-5111	PRA-BLRI IDIQC. BRIDGE REPAIRS ALONG THE BLUE RIDGE PARKWAY.	2000		FLPP	C	1250		C	500		C	250								
CONSTRUCTION BY FEDERAL HIGHWAY ADMINISTRATION																					

* INDICATES INTRASTATE PROJECT

COUNTY:		WILKES		TOTAL PROJ COST (THOU)		PRIOR YEARS COST (THOU)		FUNDING SOURCE		TYPE OF WORK / ESTIMATED COST IN THOUSANDS / PROJECT BREAK			FISCAL YEARS				"UNFUNDED" FUTURE YEARS	
ROUTE/CITY COUNTY	ID NUMBER	LOCATION / DESCRIPTION (LENGTH)								"DELIVERABLE STIP"			"DEVELOPMENTAL STIP"					
										FY 2009	FY 2010	FY 2011	FY 2012	FY 2013	FY 2014	FY 2015		
RURAL PROJECTS																		
WILKESBORO	R-4744	US 421 TO NC 268. CONSTRUCT CONNECTOR, PART ON NEW LOCATION. (6.4 MILES)	35800							STP								R 9600
NORTH WILKESBORO										STP								C 26200
WILKES																		
URBAN PROJECTS																		
NORTH WILKESBORO	U-5000	US 421 BUSINESS, US 421 BYPASS TO SR 1500. WIDEN TO MULTI-LANES. (1.3 MILES)	2000							STP								R 100
WILKES										STP								C 1900
DIVISION PROJECT																		
WILKESBORO	U-3468	US 421 BYPASS (NORTHERN OPTION), NC 16 TO YADKIN RIVER. FOUR LANE DIVIDED FACILITY ON NEW LOCATION. (3.4 MILES)	92416	716						NHS								R 11700
WILKES										NHS								C 80000
STRATEGIC HIGHWAY CORRIDOR																		
FEASIBILITY STUDIES																		
US 21 ALLEGHANY WILKES	FS-0611A	SR 1100 IN ALLEGHANY COUNTY TO SR 1733 IN WILKES COUNTY. UPGRADE EXISTING ROADWAY. (5 MILES)																
FEASIBILITY STUDY IN PROGRESS																		
US 421 WATAUGA WILKES	FS-0711A	BOONE TO NORTH WILKESBORO. ADDRESS TRUCK SAFETY ISSUES. (37 MILES)																
STRATEGIC HIGHWAY CORRIDOR																		
SCHEDULED FOR FEASIBILITY STUDY																		
WILKESBORO WILKES	FS-0711B	SR 1001(CHERRY STREET), US 421 BYPASS TO NC 18-268 (MAIN STREET). WIDEN TO MULTI-LANES.																
FEASIBILITY STUDY IN PROGRESS																		
FEDERAL BRIDGE PROJECTS																		
NC 268 WILKES	B-3714	MULBERRY CREEK. REPLACE BRIDGE NO. 83	2374	2374														
UNDER CONSTRUCTION																		

* INDICATES INTRASTATE PROJECT

COUNTY:		WILKES		TOTAL PROJ COST (THOU)		PRIOR YEARS COST (THOU)		TYPE OF WORK / ESTIMATED COST IN THOUSANDS / PROJECT BREAK			FISCAL YEARS				
ROUTE/CITY COUNTY	ID NUMBER	LOCATION / DESCRIPTION (LENGTH)						"DELIVERABLE STIP"			"DEVELOPMENTAL STIP"			"UNFUNDED"	
								FY 2009	FY 2010	FY 2011	FY 2012	FY 2013	FY 2014	FY 2015	FUTURE YEARS
FEDERAL BRIDGE PROJECTS															
SR 1001 WILKES	B-4675	ROCKY CREEK. REPLACE BRIDGE NO. 34	1185	1185											
UNDER CONSTRUCTION															
SR 1001 WILKES	B-4676	CUB CREEK. REPLACE BRIDGE NO. 29	1695	200	NFA							R 130			
					NFA							U 40			
					NFA								C 1325		
SR 1154 WILKES	B-4978	SOUTH PRONG LEWIS FORK CREEK. REPLACE BRIDGE NO. 82	1430		NFA										R 130
					NFA										C 1300
SR 1167 WILKES	B-4322	STONY FORK CREEK. REPLACE BRIDGE NO. 71	1012	362	NFA	C	650								
RIGHT OF WAY IN PROGRESS															
SR 1313 WILKES	B-4977	FISH DAM CREEK. REPLACE BRIDGE NO. 75	495		NFA								R 45		
					NFA									C 450	
SR 1317 WILKES	B-4677	CREEK. REPLACE BRIDGE NO. 99	873	75	NFA	R	100								
					NFA	M	48								
					NFA			C	650						
SR 1353 WILKES	B-4323	NORTH PRONG LEWIS FORK CREEK. REPLACE BRIDGE NO. 104	1020	1020											
UNDER CONSTRUCTION - PURCHASE ORDER CONTRACT (POC)															
SR 1562 WILKES	B-5146	NORTH FORK REDDIES RIVER. REPLACE BRIDGE NO. 302	1540		NFA							R 140			
					NFA								C 1400		
SR 1580 WILKES	B-4325	MIDDLE FORK REDDIES RIVER. REPLACE BRIDGE NO. 718	820	150	NFA					R 95					
					NFA						C 575				

* INDICATES INTRASTATE PROJECT

COUNTY:		WILKES		TOTAL PROJ COST (THOU)		PRIOR YEARS COST (THOU)		FUNDING SOURCE		TYPE OF WORK / ESTIMATED COST IN THOUSANDS / PROJECT BREAK					FISCAL YEARS					"UNFUNDED" FUTURE YEARS	
ROUTE/CITY COUNTY		ID NUMBER	LOCATION / DESCRIPTION (LENGTH)							"DELIVERABLE STIP"					"DEVELOPMENTAL STIP"						
										FY 2009	FY 2010	FY 2011	FY 2012	FY 2013	FY 2014	FY 2015					
FEDERAL BRIDGE PROJECTS																					
SR 2026 WILKES		B-4845	CREEK. REPLACE BRIDGE NO.238	610	60	NFA												R 50			
						NFA												C 500			
SR 2418 WILKES																					
SR 2418 WILKES		B-4846	LITTLE HUNTING CREEK. REPLACE BRIDGE NO. 5	1015	80	NFA								R 85							
						NFA									C 850						
SR 2486 WILKES																					
SR 2486 WILKES		B-4847	MORAVIAN CREEK. REPLACE BRIDGE NO. 42	650	100	NFA							R 50								
						NFA									C 500						
MITIGATION PROJECTS																					
VARIOUS ALLEGHANY ASHE AVERY CALDWELL SURRY WATAUGA WILKES YADKIN		EE-4911	ECOSYSTEM ENHANCEMENT PROGRAM FOR DIVISION 11 PROJECT MITIGATION.	4777	4777																
BICYCLE AND PEDESTRIAN PROJECTS																					
WILKESBORO WILKES		EB-4987	YADKIN RIVER GREENWAY: PHASE 2: SOUTH BANK YADKIN RIVER TO CURTIS BRIDGE ROAD AND US 421 SEGMENT 1A AND SEGMENT 1B.																		
SCHEDULED FOR FEASIBILITY STUDY																					

* INDICATES INTRASTATE PROJECT

COUNTY:		WILKES	TOTAL PROJ YEARS COST COST		TYPE OF WORK / ESTIMATED COST IN THOUSANDS / PROJECT BREAK									
					FISCAL YEARS									
ROUTE/CITY	ID	LOCATION / DESCRIPTION				"DELIVERABLE STIP"			"DEVELOPMENTAL STIP"				"UNFUNDED"	
COUNTY	NUMBER	(LENGTH)	(THOU)	(THOU)	SOURCE	FY 2009	FY 2010	FY 2011	FY 2012	FY 2013	FY 2014	FY 2015	FUTURE YEARS	
ROADSIDE ENVIRONMENTAL PROJECTS (REST AREA)														
US 421	K-4703	REST AREA ON NEW LOCATION TO REPLACE BYPASSED REST AREA ON OLD US 421.	12192	12192										
WILKES														
STRATEGIC HIGHWAY CORRIDOR														
UNDER CONSTRUCTION														
PUBLIC TRANSPORTATION PROJECTS														
COUNTYWIDE	TJ-4996	PROVIDE OPERATING ASSISTANCE TO COUNTIES AND COMMUNITY TRANSPORTATION SYSTEMS TO MEET WORK FIRST AND EMPLOYMENT TRANSPORTATION NEEDS.	77		OAWF	0	11	0	11	0	11	0	11	
WILKES														
COUNTYWIDE	TL-4996	PROVIDE OPERATING ASSISTANCE FOR ADDITIONAL TRANSPORTATION SERVICES TO THE ELDERLY AND DISABLED.	406		EDTAP	0	58	0	58	0	58	0	58	
WILKES														
COUNTYWIDE	TR-4996	PROVIDE MAINTENANCE ASSISTANCE FOR COMMUNITY TRANSPORTATION SYSTEMS TO SERVE THE RURAL GENERAL PUBLIC.	343		RGP	0	49	0	49	0	49	0	49	
WILKES														

* INDICATES INTRASTATE PROJECT

COUNTY:		YADKIN		TOTAL PROJ COST (THOU)		PRIOR YEARS COST (THOU)		FUNDING SOURCE		TYPE OF WORK / ESTIMATED COST IN THOUSANDS / PROJECT BREAK			FISCAL YEARS					"UNFUNDED" FUTURE YEARS			
ROUTE/CITY COUNTY		ID NUMBER	LOCATION / DESCRIPTION (LENGTH)							"DELIVERABLE STIP"			"DEVELOPMENTAL STIP"								
										FY 2009	FY 2010	FY 2011	FY 2012	FY 2013	FY 2014	FY 2015					
INTERSTATE PROJECTS																					
I-77		I-2808	SOUTH OF SR 1125 (MILEPOST 71) IN YADKIN COUNTY TO US 21 BYPASS (MILEPOST 83.5) IN SURRY COUNTY (EXIT 83). PAVEMENT REHABILITATION. (12 MILES)	127508	34190	IM	CG	3746	A	CG	3746	A	CG	3746	A	CG	3746	A	CG	11238	A
SURRY						IM	C	8858	A												
YADKIN						IM													C	47000	B
A SOUTH OF SR 1125 (ASHBURY CHURCH ROAD-MILEPOST 71) TO US 21 IN YADKIN COUNTY (EXIT 79) - UNDER CONSTRUCTION.																					
B US 21 IN YADKIN COUNTY (EXIT 79) TO US 21 BYPASS (EXIT 83) IN SURRY COUNTY.																					
STRATEGIC HIGHWAY CORRIDOR																			SECTION A - GARVEE BOND FUNDING \$35 MILLION; PAYBACK FY 2007 - FY 2018		
I-77		I-5103	I-77, US 21 (EXIT 79) TO MILEPOST 84. PAVEMENT REHABILITATION. (5 MILES)	3600		IMPM	C	3600													
SURRY																					
YADKIN																					
STRATEGIC HIGHWAY CORRIDOR																			DIVISION PROJECT		
I-77		I-4025	YADKIN RIVER, REHABILITATE BRIDGE NO. 6 ON NORTHBOUND LANE AND REPLACE BRIDGE NO. 13 ON SOUTHBOUND LANE.	15426	15426																
SURRY																					
YADKIN																					
STRATEGIC HIGHWAY CORRIDOR																			PART COMPLETE - PART UNDER CONSTRUCTION		
RURAL PROJECTS																					
NC 67		R-3415	SR 1355 (MESSICK ROAD) TO WEST OF HOWARD AVENUE (N.S.) IN BOONVILLE. WIDEN ROADWAY AND CONSTRUCT TURN LANES. (5.3 MILES)	15014	15014																
YADKIN																					
UNDER CONSTRUCTION BY DIVISION																					
VARIOUS		R-2637	GUARDRAIL INSTALLATION AND SAFETY IMPROVEMENTS.	2733	2483	S	C	250													
ALLEGHANY																					
ASHE																					
AVERY																					
CALDWELL																					
SURRY																					
WATAUGA																					
WILKES																					
YADKIN																					
PART UNDER CONSTRUCTION																					

* INDICATES INTRASTATE PROJECT

COUNTY:		YADKIN	TYPE OF WORK / ESTIMATED COST IN THOUSANDS / PROJECT BREAK													
ROUTE/CITY		ID NUMBER	LOCATION / DESCRIPTION (LENGTH)	TOTAL PROJ COST (THOU)	PRIOR YEARS COST (THOU)	FUNDING SOURCE	"DELIVERABLE STIP"			"DEVELOPMENTAL STIP"				"UNFUNDED"		
COUNTY	COUNTY						FY 2009	FY 2010	FY 2011	FY 2012	FY 2013	FY 2014	FY 2015	FUTURE YEARS		
RURAL PROJECTS																
ELKIN	JONESVILLE	R-5101	CONSTRUCT NEW CROSSING OF YADKIN RIVER.	40000		S										R 10000
SURRY	YADKIN					S										C 30000
FEDERAL BRIDGE PROJECTS																
US 21 BUSINESS	YADKIN	B-4979	JONESVILLE CREEK. REPLACE BRIDGE NO. 59	1320		FA										R 120
						FA										C 1200
SR 1152	YADKIN	B-4683	SOUTH DEEP CREEK. REPLACE BRIDGE NO. 20	1465	60	NFA										R 130
						NFA										C 1275
SR 1190-SR 1402	SURRY	B-4820	YADKIN RIVER, RAILROAD. REMOVE BRIDGE NO. 338	2810	1200	S	R	110								
YADKIN						NFA	C	1500								
SR 1710	YADKIN	B-4686	SOUTH DEEP CREEK. REPLACE BRIDGE NO. 10	2500	80	NFA						R	220			
						NFA								C	2200	
MITIGATION PROJECTS																
VARIOUS	ALLEGHANY	EE-4911	ECOSYSTEM ENHANCEMENT PROGRAM FOR DIVISION 11 PROJECT MITIGATION.	4777	4777											
ASHE	AVERY															
CALDWELL	SURRY															
WATAUGA	WILKES															
YADKIN																
IN PROGRESS																
BICYCLE AND PEDESTRIAN PROJECTS																
VARIOUS	YADKIN	EB-4719	ADD WIDE PAVED SHOULDERS TO SELECTED BIKE ROUTES.													
SCHEDULED FOR FEASIBILITY STUDY																

* INDICATES INTRASTATE PROJECT

COUNTY:		YADKIN	TOTAL PROJ COST		PRIOR YEARS COST	TYPE OF WORK / ESTIMATED COST IN THOUSANDS / PROJECT BREAK										
						FISCAL YEARS										
ROUTE/CITY	ID	LOCATION / DESCRIPTION														
COUNTY	NUMBER	(LENGTH)	(THOU)	(THOU)	FUNDING SOURCE	"DELIVERABLE STIP"			"DEVELOPMENTAL STIP"			"UNFUNDED"				
						FY 2009	FY 2010	FY 2011	FY 2012	FY 2013	FY 2014	FY 2015	FUTURE YEARS			
BICYCLE AND PEDESTRIAN PROJECTS																
JONESVILLE	EB-5015	YADKIN RIVER GREENWAY, ALONG														
YADKIN		YADKIN RIVER IN JONESVILLE.														
SCHEDULED FOR FEASIBILITY STUDY																
PUBLIC TRANSPORTATION PROJECTS																
COUNTYWIDE	TJ-4998	PROVIDE OPERATING ASSISTANCE	28		OAWF	O	4	O	4	O	4	O	4	O	4	
YADKIN		TO COUNTIES AND COMMUNITY														
		TRANSPORTATION SYSTEMS TO														
		MEET WORK FIRST AND EMPLOYMENT														
		TRANSPORTATION NEEDS.														
COUNTYWIDE	TL-4998	PROVIDE OPERATING ASSISTANCE	315		EDTAP	O	45	O	45	O	45	O	45	O	45	
YADKIN		FOR ADDITIONAL TRANSPORTATION														
		SERVICES TO THE ELDERLY AND														
		DISABLED.														
COUNTYWIDE	TR-4998	PROVIDE MAINTENANCE ASSISTANCE	266		RGP	O	38	O	38	O	38	O	38	O	38	
YADKIN		FOR COMMUNITY TRANSPORTATION														
		SYSTEMS TO SERVE THE RURAL														
		GENERAL PUBLIC.														

* INDICATES INTRASTATE PROJECT



Division 12

Alexander
Catawba
Cleveland
Gaston
Iredell
Lincoln

COUNTY:		ALEXANDER		TOTAL PROJ COST		PRIOR YEARS COST		FUNDING SOURCE		TYPE OF WORK / ESTIMATED COST IN THOUSANDS / PROJECT BREAK			FISCAL YEARS				"UNFUNDED"	
ROUTE/CITY COUNTY	ID NUMBER	LOCATION / DESCRIPTION (LENGTH)	(THOU)	(THOU)						"DELIVERABLE STIP"			"DEVELOPMENTAL STIP"				"UNFUNDED"	
										FY 2009	FY 2010	FY 2011	FY 2012	FY 2013	FY 2014	FY 2015	FUTURE YEARS	
MITIGATION PROJECTS																		
VARIOUS	EE-4912	ECOSYSTEM ENHANCEMENT PROGRAM FOR DIVISION 12 PROJECT MITIGATION.	5273	5273														
ALEXANDER																		
CATAWBA																		
CLEVELAND																		
GASTON																		
IREDELL																		
LINCOLN																		
PUBLIC TRANSPORTATION PROJECTS																		
IN PROGRESS																		
COUNTYWIDE	TJ-4901	PROVIDE OPERATING ASSISTANCE TO COUNTIES AND COMMUNITY TRANSPORTATION SYSTEMS TO MEET WORK FIRST AND EMPLOYMENT TRANSPORTATION NEEDS.	35		OAWF	O	5	O	5	O	5		O	5	O	5	O	5
ALEXANDER																		
COUNTYWIDE	TL-4901	PROVIDE OPERATING ASSISTANCE FOR ADDITIONAL TRANSPORTATION SERVICES TO THE ELDERLY AND DISABLED.	315		EDTAP	O	45	O	45	O	45		O	45	O	45	O	45
ALEXANDER																		
COUNTYWIDE	TR-4901	PROVIDE MAINTENANCE ASSISTANCE FOR COMMUNITY TRANSPORTATION SYSTEMS TO SERVE THE RURAL GENERAL PUBLIC.	259		RGP	O	37	O	37	O	37		O	37	O	37	O	37
ALEXANDER																		

* INDICATES INTRASTATE PROJECT

COUNTY:		CATAWBA	TOTAL PRIOR		TYPE OF WORK / ESTIMATED COST IN THOUSANDS / PROJECT BREAK										FISCAL YEARS			
ROUTE/CITY	ID	LOCATION / DESCRIPTION	PROJ COST	YEARS COST	FUNDING	"DELIVERABLE STIP"						"DEVELOPMENTAL STIP"				"UNFUNDED"		
COUNTY	NUMBER	(LENGTH)	(THOU)	(THOU)	SOURCE	FY 2009	FY 2010	FY 2011				FY 2012	FY 2013	FY 2014	FY 2015	FUTURE YEARS		
INTERSTATE PROJECTS																		
I-40	I-5003	EXIT 119 IN BURKE COUNTY TO SR 1753 (MILEPOST 146) IN IREDELL COUNTY. PAVEMENT REHABILITATION. (27 MILES)	38134	14352	IMPM	CG	2162	CG	2162	CG	2162	CG	2162	CG	2162	CG	8648	
BURKE																		
CATAWBA																		
IREDELL																		
STRATEGIC HIGHWAY CORRIDOR																		
UNDER CONSTRUCTION - GARVEE BOND FUNDING \$19.71 MILLION; CONSTRUCTION - PAYBACK FY 2008 - FY 2019																		
I-40	I-2802	BURKE COUNTY LINE (MILEPOST 120) TO SR 1484 (4TH AVENUE). PAVEMENT REHABILITATION, BRIDGE AND SAFETY IMPROVEMENTS. (10.8 MILES)	30500		IM												C 15300 A	
CATAWBA					IM												C 15200 B	
					A BURKE COUNTY LINE TO SR 1523.													
					B SR 1523 TO SR 1484 (FOURTH AVENUE).													
STRATEGIC HIGHWAY CORRIDOR																		
I-40	I-3302	SR 1717 (EXIT 138) IN CATAWBA COUNTY TO WEST OF SR 1512 (EXIT 146) IN IREDELL COUNTY. PAVEMENT AND BRIDGE REHABILITATION. (6.9 MILES)	38800		IM												R 800	
CATAWBA					IM												C 38000	
IREDELL																		
STRATEGIC HIGHWAY CORRIDOR																		
I-40	I-0906	SR 1484 (4TH AVENUE) IN CONOVER TO SR 1717 (EXIT 138). CONCRETE PAVEMENT AND BRIDGE DECK REHABILITATIONS. (7.1 MILES)	41500		IM										C 13834		C 27666	
CATAWBA																		
STRATEGIC HIGHWAY CORRIDOR																		
RURAL PROJECTS																		
US 321	R-0085BE	US 321-SR 1143 (SANDY FORD ROAD). CONVERT EXISTING GRADE SEPARATION TO INTERCHANGE.	2600		T												C 2600	
CATAWBA																		
STRATEGIC HIGHWAY CORRIDOR																		

* INDICATES INTRASTATE PROJECT

COUNTY:		CATAWBA	TOTAL PROJ COST		PRIOR YEARS COST	FUNDING	TYPE OF WORK / ESTIMATED COST IN THOUSANDS / PROJECT BREAK				FISCAL YEARS					
ROUTE/CITY	ID	LOCATION / DESCRIPTION	PROJ COST	YEARS COST	SOURCE	"DELIVERABLE STIP"			"DEVELOPMENTAL STIP"			"UNFUNDED"				
COUNTY	NUMBER	(LENGTH)	(THOU)	(THOU)		FY 2009	FY 2010	FY 2011	FY 2012	FY 2013	FY 2014	FY 2015	FUTURE YEARS			
RURAL PROJECTS																
NC 16	R-3100	SR 1895 TO SR 1800 SOUTHEAST OF	54115	3454	STP											
CATAWBA		NEWTON. WIDEN TO MULTI-LANES. (9.1			STP											
		MILES)			STP											
					STP											
					STP											
					STP											
					STP											
					STP											
					STP											
					STP											
					STP											
					STP											
					STP											
					STP											
					STP											
					STP											
					STP											
					STP											
					STP											
					STP											
					STP											
					STP											
					STP											
					STP											
					STP											
					STP											
					STP											
					STP											
					STP											
					STP											
					STP											
					STP											
					STP											
					STP											
					STP											
					STP											
					STP											
					STP											
					STP											
					STP											
					STP											
					STP											
					STP											
					STP											
					STP											
					STP											
					STP											
					STP											
					STP											
					STP											
					STP											
					STP											
					STP											
					STP											
					STP											
					STP											
					STP											
					STP											
					STP											
					STP											
					STP											
					STP											
					STP											
					STP											
					STP											
					STP											
					STP											
					STP											
					STP											
					STP											
					STP											
					STP											
					STP											
					STP											
					STP											
					STP											
					STP											
					STP					</						

* INDICATES INTRASTATE PROJECT

COUNTY:		CATAWBA	TOTAL PRIOR		TYPE OF WORK / ESTIMATED COST IN THOUSANDS / PROJECT BREAK									
			PROJ	YEARS	FISCAL YEARS									
ROUTE/CITY	ID	LOCATION / DESCRIPTION	COST	COST	FUNDING	"DELIVERABLE STIP"				"DEVELOPMENTAL STIP"				"UNFUNDED"
COUNTY	NUMBER	(LENGTH)	(THOU)	(THOU)	SOURCE	FY 2009	FY 2010	FY 2011	FY 2012	FY 2013	FY 2014	FY 2015	FUTURE YEARS	
FEASIBILITY STUDIES														
HICKORY	U-2535	13 TH. AVENUE SE EXTENSION, SR 1007												
CONOVER		(LENOIR RHYNE BOULEVARD) TO SR 1468												
CATAWBA		(SWEETWATER ROAD). MULTI-LANES ON												
		NEW LOCATION. (2.3 MILES)												
FEASIBILITY STUDY IN PROGRESS														
FEDERAL BRIDGE PROJECTS														
NC 16	B-4456	I-40. REPLACE BRIDGE NO. 49	4450	600	FA			R 350						
CATAWBA					FA				C 3500					
STRATEGIC HIGHWAY CORRIDOR														
SR 1149	B-5101	CLARK CREEK. REPLACE BRIDGE NO. 83	1650		NFA				R 150					
CATAWBA					NFA				C 1500					
SR 1156	B-4059	HILDEBRAN CREEK.	1590	1590										
CATAWBA		REPLACE BRIDGE NO. 79												
UNDER CONSTRUCTION														
SR 1404	B-5150	FALLING CREEK.	1565		NFA				R 140					
CATAWBA		REPLACE BRIDGE NO. 34			NFA				C 1425					
SR 1727	B-4061	HAGAN CREEK. REPLACE BRIDGE NO. 90	625	100	NFA			R 50						
CATAWBA					NFA				C 475					
SR 1880	B-4062	PINCH GUT CREEK.	694	100	NFA			R 25						
CATAWBA		REPLACE BRIDGE NO. 127			NFA			M 44						
					NFA				C 525					
SR 2019	B-4458	SOUTH FORK CATAWBA RIVER. REPLACE	610	60	NFA				R 50					
CATAWBA		BRIDGE NO. 95			NFA				C 500					

* INDICATES INTRASTATE PROJECT

COUNTY:		CATAWBA	TOTAL PROJ COST (THOU)		PRIOR YEARS COST (THOU)	FUNDING SOURCE	TYPE OF WORK / ESTIMATED COST IN THOUSANDS / PROJECT BREAK			FISCAL YEARS					"UNFUNDED"
ROUTE/CITY COUNTY	ID NUMBER	LOCATION / DESCRIPTION (LENGTH)					"DELIVERABLE STIP"			"DEVELOPMENTAL STIP"				"UNFUNDED"	
							FY 2009	FY 2010	FY 2011	FY 2012	FY 2013	FY 2014	FY 2015	FUTURE YEARS	
MITIGATION PROJECTS															
VARIOUS ALEXANDER CATAWBA CLEVELAND GASTON IREDELL LINCOLN	EE-4912	ECOSYSTEM ENHANCEMENT PROGRAM FOR DIVISION 12 PROJECT MITIGATION.	5273	5273											
IN PROGRESS															
ENHANCEMENT PROJECTS															
NEWTON CATAWBA	E-4961	SOUTH OF SR 1154 (RADIO STATION ROAD) TO NC 10. CONSTRUCT GREENWAY.	100	100											
UNDER CONSTRUCTION															
CLAREMONT CATAWBA	E-4806	ENHANCE PUBLIC ACCESS TO THE BUNKER HILL COVERED BRIDGE.	80	80											
UNDER CONSTRUCTION															
CONOVER CATAWBA	E-4965	NC 16 (THORNBURG DRIVE). LANDSCAPING MEDIAN AT SR 1739 (EMMANUEL CHURCH ROAD).	55	55											
UNDER CONSTRUCTION															
STRATEGIC HIGHWAY CORRIDOR															
HICKORY CATAWBA	E-4575	CONSTRUCT PAVED SHOULDERS ON 3RD STREET, MAIN AND 1ST AVENUE, NORTH CENTER STREET, 5TH AND 8TH AVENUE, STASAVICH PLACE, 26TH AVENUE, 2ND STREET, 28TH, 17TH AND 10TH AVENUE. CONSTRUCT SIDEWALKS AND CURB AND GUTTER ALONG MAIN AVENUE AND 5TH STREET.	195	195											
UNDER CONSTRUCTION															
ROADSIDE ENVIRONMENTAL PROJECTS (REST AREA)															
I-40 CATAWBA	K-4907	RENOVATION OF REST AREA PAIR-BUILDINGS, GROUNDS AND PARKING FACILITIES. BUILDINGS TO INCLUDE DUAL RESTROOMS AND ADA COMPLIANT FAMILY RESTROOM.	2670	270	IM	C	2400								
STRATEGIC HIGHWAY CORRIDOR															

* INDICATES INTRASTATE PROJECT

COUNTY:		CATAWBA	TYPE OF WORK / ESTIMATED COST IN THOUSANDS / PROJECT BREAK												
ROUTE/CITY		ID	LOCATION / DESCRIPTION (LENGTH)	TOTAL PROJ COST (THOU)	PRIOR YEARS COST (THOU)	FUNDING SOURCE	"DELIVERABLE STIP"			FISCAL YEARS				"UNFUNDED" FUTURE YEARS	
COUNTY							FY 2009	FY 2010	FY 2011	FY 2012	FY 2013	FY 2014	FY 2015		
PUBLIC TRANSPORTATION PROJECTS															
COUNTYWIDE CATAWBA		TJ-4917	PROVIDE OPERATING ASSISTANCE TO COUNTIES AND COMMUNITY TRANSPORTATION SYSTEMS TO MEET WORK FIRST AND EMPLOYMENT TRANSPORTATION NEEDS.	84		OAWF	O	12	O	12	O	12	O	12	
COUNTYWIDE CATAWBA		TL-4917	PROVIDE OPERATING ASSISTANCE FOR ADDITIONAL TRANSPORTATION SERVICES TO THE ELDERLY AND DISABLED.	553		EDTAP	O	79	O	79	O	79	O	79	
COUNTYWIDE CATAWBA		TR-4917	PROVIDE MAINTENANCE ASSISTANCE FOR COMMUNITY TRANSPORTATION SYSTEMS TO SERVE THE RURAL GENERAL PUBLIC.	406		RGP	O	58	O	58	O	58	O	58	
HICKORY CATAWBA		TA-4927	1 - REPLACEMENT BUS.	376		FUZ							CP	300	
						L							CP	38	
						STAT							CP	38	
HICKORY CATAWBA		TA-4928	1 - EXPANSION BUS.	362		FUZ					CP	290			
						L					CP	36			
						STAT					CP	36			
HICKORY CATAWBA		TA-4781	1 - REPLACEMENT BUS.												
HICKORY CATAWBA		TA-4780	3 - REPLACEMENT VANS	136		FUZ				CP	108				
						L				CP	14				
						STAT				CP	14				
HICKORY CATAWBA		TA-4929	4 - REPLACEMENT VANS.	188		FUZ						CP	150		
						L						CP	19		
						STAT						CP	19		

* INDICATES INTRASTATE PROJECT

COUNTY:		CATAWBA	TOTAL PROJ COST		PRIOR YEARS COST	FUNDING		TYPE OF WORK / ESTIMATED COST IN THOUSANDS / PROJECT BREAK		FISCAL YEARS		"UNFUNDED"						
ROUTE/CITY	ID	LOCATION / DESCRIPTION	COST	COST	SOURCE	"DELIVERABLE STIP"			"DEVELOPMENTAL STIP"			"UNFUNDED"						
COUNTY	NUMBER	(LENGTH)	(THOU)	(THOU)		FY 2009	FY 2010	FY 2011	FY 2012	FY 2013	FY 2014	FY 2015	FUTURE YEARS					
PUBLIC TRANSPORTATION PROJECTS																		
HICKORY	TG-4774	MISC. CAPITAL ITEMS -- ADA SERVICE,	4022		FUZ	CP	572	CP	759	CP	562	CP	677	CP	647			
CATAWBA		BUS STOP SHELTERS, SUPPORT			L	CP	143	CP	190	CP	141	CP	169	CP	162			
		VEHICLES, BENCHES, GARBAGE CANS,																
		COMPUTER, FACILITY IMPROVEMENTS,																
		VIDEO SECURITY EQUIPMENT,																
		PREVENTIVE MAINTENANCE.																
HICKORY	TO-4733	FEDERAL OPERATING ASSISTANCE	5663		FUZ	O	399	O	415	O	431	O	450	O	500			
CATAWBA		AND STATE MAINTENANCE.			L	O	432	O	456	O	484	O	511	O	500			
					SMAP	O	217	O	217	O	217	O	217	O	217			
HICKORY	TP-4719	PLANNING ASSISTANCE---UPWP.	803		FUZ	PL	145	PL	165	PL	163	PL	170					
CATAWBA					L	PL	18	PL	21	PL	20	PL	21					
					STAT	PL	18	PL	21	PL	20	PL	21					
HICKORY	TT-4901	AVL/GPS/COMMUNICATION SYSTEM.	412		FUZ	CP	330											
CATAWBA					L	CP	41											
					STAT	CP	41											

* INDICATES INTRASTATE PROJECT

COUNTY:		CLEVELAND	TOTAL PROJ COST		PRIOR YEARS COST	FUNDING SOURCE		TYPE OF WORK / ESTIMATED COST IN THOUSANDS / PROJECT BREAK			FISCAL YEARS						
ROUTE/CITY COUNTY		ID NUMBER	LOCATION / DESCRIPTION (LENGTH)	(THOU)	(THOU)	"DELIVERABLE STIP"			"DEVELOPMENTAL STIP"			"UNFUNDED"					
						FY 2009	FY 2010	FY 2011	FY 2012	FY 2013	FY 2014	FY 2015	FUTURE YEARS				
INTERSTATE PROJECTS																	
I-85 CLEVELAND		I-4928	CONSTRUCT NEW WEIGH STATION.	12650	200	IM			R	450							
						IM					C	2794					
						O					C	3206					
STRATEGIC HIGHWAY CORRIDOR																	
RURAL PROJECTS																	
US 74 CLEVELAND		R-2222	DIXON AVENUE, US 74 BUSINESS WEST OF SHELBY TO US 74 BUSINESS EAST OF SHELBY. WIDEN TO SIX LANES. (5.5 MILES)	30065		NHS											
						NHS											

* INDICATES INTRASTATE PROJECT

COUNTY:		CLEVELAND		TOTAL PROJ COST (THOU)		PRIOR YEARS COST (THOU)		FUNDING SOURCE		TYPE OF WORK / ESTIMATED COST IN THOUSANDS / PROJECT BREAK			FISCAL YEARS				"UNFUNDED"	
ROUTE/CITY COUNTY	ID NUMBER	LOCATION / DESCRIPTION (LENGTH)								"DELIVERABLE STIP"			"DEVELOPMENTAL STIP"				FUTURE YEARS	
										FY 2009	FY 2010	FY 2011	FY 2012	FY 2013	FY 2014	FY 2015		
URBAN PROJECTS																		
SHELBY CLEVELAND	U-2567	US 74-NC 150 (DEKALB STREET). CONSTRUCT INTERCHANGE.	11700					NHS										R 5500
								NHS										C 6200
SHELBY CLEVELAND	U-2221	NC 180, NC 226 TO NC 150. WIDEN TO MULTI-LANES. (4.9 MILES)	32239	16139				STP										R 1200
								STP										A 6100
								STP										C 1400
								STP										C 7400
A NC 226 TO SR 2200. B SR 2200 TO SR 2052 - COMPLETE. C SR 2052 TO NC 150.																		
STRATEGIC HIGHWAY CORRIDOR																		
FEDERAL BRIDGE PROJECTS																		
SR 1184 CLEVELAND	B-4075	GROG CREEK. REPLACE BRIDGE NO. 129	960	235				NFA	C	725								
RIGHT-OF-WAY IN PROGRESS - PURCHASE ORDER CONTRACT (POC)																		
SR 1314 CLEVELAND	B-1135	BEAVERDAM CREEK. REPLACE BRIDGE NO. 139	365	65				S	R	5								
								S			C	295						
PURCHASE ORDER CONTRACT (POC)																		
SR 1327 CLEVELAND	B-4468	SANDY RUN CREEK. REPLACE BRIDGE NO. 144	971	200				NFA	M	1								
								NFA	R	70								
								NFA			C	700						
SR 1350 CLEVELAND	B-4469	BRUSHY CREEK. REPLACE BRIDGE NO. 219	823	823														
UNDER CONSTRUCTION - PURCHASE ORDER CONTRACT (POC)																		

* INDICATES INTRASTATE PROJECT

COUNTY:		CLEVELAND	TOTAL PROJ COST (THOU)		PRIOR YEARS COST (THOU)	TYPE OF WORK / ESTIMATED COST IN THOUSANDS / PROJECT BREAK								
ROUTE/CITY COUNTY		ID NUMBER	LOCATION / DESCRIPTION (LENGTH)		FUNDING SOURCE	"DELIVERABLE STIP"			FISCAL YEARS				"UNFUNDED" FUTURE YEARS	
						FY 2009	FY 2010	FY 2011	FY 2012	FY 2013	FY 2014	FY 2015		
MITIGATION PROJECTS														
VARIOUS ALEXANDER CATAWBA CLEVELAND GASTON IREDELL LINCOLN		EE-4912	ECOSYSTEM ENHANCEMENT PROGRAM FOR DIVISION 12 PROJECT MITIGATION.	5273	5273									
IN PROGRESS														
ENHANCEMENT PROJECTS														
KINGS MOUNTAIN CLEVELAND		E-4807	SIDEWALK EXTENSION, SHOPPING CENTER ON WEST SIDE OF TOWN TO THE KINGS MOUNTAIN HOSPITAL.	49	49									
UNDER CONSTRUCTION														
KINGS MOUNTAIN CLEVELAND		E-4963	CANSLER STREET, ORR TERRACE TO WACO ROAD. CONSTRUCT SIDEWALKS ON EAST SIDE.	63	63									
UNDER CONSTRUCTION														
HAZARD ELIMINATION PROJECTS														
NC 150 CLEVELAND		W-4710	SHELBY AT GIDNEY STREET. INTERSECTION IMPROVEMENTS.	550	550									
UNDER CONSTRUCTION														
STRATEGIC HIGHWAY CORRIDOR														
SR 1001 (STONE POINT ROAD) CLEVELAND		W-5013	US 74 BYPASS TO SR 2033. PAVE SHOULDERS AND WIDEN LANES. (2.3 MILES)	650	650									
UNDER CONSTRUCTION														
PUBLIC TRANSPORTATION PROJECTS														
COUNTYWIDE CLEVELAND		TJ-4922	PROVIDE OPERATING ASSISTANCE TO COUNTIES AND COMMUNITY TRANSPORTATION SYSTEMS TO MEET WORK FIRST AND EMPLOYMENT TRANSPORTATION NEEDS.	126		DAWF	O	18	O	18	O	18	O	18

* INDICATES INTRASTATE PROJECT

COUNTY:		CLEVELAND	TYPE OF WORK / ESTIMATED COST IN THOUSANDS / PROJECT BREAK													
			TOTAL	PRIOR	FISCAL YEARS											
ROUTE/CITY:	ID	LOCATION / DESCRIPTION	PROJ	YEARS	"DELIVERABLE STIP"						"DEVELOPMENTAL STIP"				"UNFUNDED"	
COUNTY	NUMBER	(LENGTH)	COST	COST	FUNDING	FY 2009		FY 2010		FY 2011		FY 2012	FY 2013	FY 2014	FY 2015	FUTURE YEARS
			(THOU)	(THOU)	SOURCE											
PUBLIC TRANSPORTATION PROJECTS																
COUNTYWIDE	TL-4922	PROVIDE OPERATING ASSISTANCE	469		EDTAP	O	67	O	67	O	67	O	67	O	67	
CLEVELAND		FOR ADDITIONAL TRANSPORTATION														
		SERVICES TO THE ELDERLY AND														
		DISABLED.														
COUNTYWIDE	TR-4922	PROVIDE MAINTENANCE ASSISTANCE	427		RGP	O	61	O	61	O	61	O	61	O	61	
CLEVELAND		FOR COMMUNITY TRANSPORTATION														
		SYSTEMS TO SERVE THE RURAL														
		GENERAL PUBLIC.														

* INDICATES INTRASTATE PROJECT

COUNTY:		GASTON		TOTAL PROJ COST (THOU)		PRIOR YEARS COST (THOU)		FUNDING SOURCE		TYPE OF WORK / ESTIMATED COST IN THOUSANDS / PROJECT BREAK			FISCAL YEARS					"UNFUNDED" FUTURE YEARS	
ROUTE/CITY COUNTY	ID NUMBER	LOCATION / DESCRIPTION (LENGTH)								"DELIVERABLE STIP"			"DEVELOPMENTAL STIP"						
										FY 2009	FY 2010	FY 2011	FY 2012	FY 2013	FY 2014	FY 2015			
RURAL PROJECTS																			
NC 279 GASTON	R-3107	CHERRYVILLE TO US 321. WIDEN TO MULTI-LANES. (11.1 MILES)	52500															R 500 A	
																		C 5500 A	
																		R 6700 B	
																		C 35600 B	
																		R 800 C	
																		C 3400 C	
A CHERRYVILLE TO SR 1626 (BEAM ROAD).																			
B SR 1626 (BEAM ROAD) TO SR 1461 (LAKESIDE STREET).																			
C SR 1461 (LAKESIDE STREET) TO US 321.																			
NEW ROUTE GASTON	R-2720	NC 273 TO NC 16. TWO LANE CONNECTOR WITH TWO FOOT PAVED SHOULDERS ON NEW LOCATION. (0.7 MILE)	2460															R 310	
																		C 2150	
URBAN PROJECTS																			
NEW ROUTE GASTON MECKLENBURG	U-4705	BELMONT-MOUNT HOLLY NORTHERN LOOP, NC 27 WEST OF MOUNT HOLLY TO TO NC 27 EAST OF MOUNT HOLLY. MULTI- LANES ON NEW LOCATION. (4 MILES)	48750															R 6100	
																		C 42650	
SR 2478 (TITMAN ROAD) AND SR 2209 (CRAMERTON ROAD/ MARKET STREET) GASTON	U-5103	NC 279 (NEW HOPE ROAD) TO US 29/74 (WILKINSON BOULEVARD). WIDEN TO MULTI-LANES, PART ON NEW LOCATION. (2.6 MILES)	39400															R 15000	
																		C 24400	
BELMONT GASTON	U-3608	NC 7, I-85 TO US 29-74. WIDEN TO FIVE LANES. (0.4 MILE)	3600															R 1300	
																		C 2300	
BESSEMER CITY GASTON	U-3405	NC 274 (GASTONIA HIGHWAY), SR 1484 (MAINE AVENUE) TO NC 275. WIDEN TO FIVE LANES WITH CURB AND GUTTER. (1.4 MILES)	9671	4471															
PLANNING/DESIGN AND RIGHT OF WAY IN PROGRESS																			

* INDICATES INTRASTATE PROJECT

COUNTY:		GASTON		TOTAL PRIOR		TYPE OF WORK / ESTIMATED COST IN THOUSANDS / PROJECT BREAK												
ROUTE/CITY		ID		LOCATION / DESCRIPTION		PROJ YEARS		FUNDING		"DELIVERABLE STIP"			"DEVELOPMENTAL STIP"				"UNFUNDED"	
COUNTY		NUMBER		(LENGTH)	(THOU)	(THOU)	SOURCE	FY 2009	FY 2010	FY 2011	FY 2012	FY 2013	FY 2014	FY 2015	FUTURE YEARS			
URBAN PROJECTS																		
GASTONIA		U-3321*		GARDEN PARKWAY, I-85 WEST OF	468397	13930	T									R 28000		
CHARLOTTE				GASTONIA TO NC 160 IN MECKLENBURG			T									M 7467		
GASTON				COUNTY. MULTI-LANES ON NEW			T									C 419000		
MECKLENBURG				LOCATION. (21.5 MILES)														
STRATEGIC HIGHWAY CORRIDOR																		
PROGRAMMED FOR PLANNING AND ENVIRONMENTAL STUDY ONLY - PLANNING/DESIGN IN PROGRESS BY THE NORTH CAROLINA TURNPIKE AUTHORITY																		
GASTONIA		U-3425		SR 1136 (MYRTLE SCHOOL ROAD), US 29-	15700		STP									R 4400		
GASTON				74 TO SR 1255 (HUDSON BOULEVARD). WIDEN TO MULTI-LANES. (1.8 MILES)			STP									C 11300		
GASTONIA		U-2713		SR 1131 (LINWOOD ROAD), CROWDER'S	18078	78	STP									R 2500		
GASTON				CREEK TO US 29-74-NC 274 (FRANKLIN BOULEVARD). WIDEN TO MULTI-LANES, SOME RELOCATION. (2.2 MILES)			STP									C 15500		
GASTONIA		U-2408		NC 274, NC 275 TO US 29-74.	35623	28159	STP	C	7464									
GASTON				WIDEN TO MULTI-LANES. (2.8 MILES)														
UNDER CONSTRUCTION																		
GASTONIA		U-2523		NC 279, NC 7 TO WEST OF NC 275 IN	27018	16018	STP									R 5200 B		
GASTON				DALLAS. WIDEN TO MULTI-LANES. (3.6 MILES)			STP									C 5800 B		
A NC 7 (OZARK AVENUE) TO NORTH OF SR 2275 (ROBINSON-CLEMMER ROAD) - COMPLETE.																		
B NORTH OF SR 2275 (ROBINSON-CLEMMER ROAD) TO WEST OF NC 275 IN DALLAS.																		
GASTONIA		U-3806		US 29-74 (FRANKLIN BOULEVARD),	5736	86	STP									R 2400		
GASTON				SR 2200 (COX ROAD) TO SR 2339 (CHURCH STREET). ADD LANE IN THE EASTBOUND DIRECTION. (0.5 MILE)			STP									C 3250		
MOUNT HOLLY		U-3633		NC 273 (SOUTH MAIN STREET), SOUTH OF	7143	396	STP											
GASTON				CATAWBA DRIVE TO HIGHLAND STREET AT RANKIN AVENUE. WIDEN TO MULTI-LANES. (1 MILE)			STP											
							STP											

* INDICATES INTRASTATE PROJECT

COUNTY:		GASTON		TYPE OF WORK / ESTIMATED COST IN THOUSANDS / PROJECT BREAK									
				TOTAL PROJ COST (THOU)			PRIOR YEARS COST (THOU)			FISCAL YEARS			
ROUTE/CITY COUNTY	ID NUMBER	LOCATION / DESCRIPTION (LENGTH)	COST (THOU)	FUNDING SOURCE	<u>"DELIVERABLE STIP"</u>			<u>"DEVELOPMENTAL STIP"</u>				<u>"UNFUNDED"</u>	
					FY 2009	FY 2010	FY 2011	FY 2012	FY 2013	FY 2014	FY 2015	FUTURE YEARS	
FEASIBILITY STUDIES													
US 29-74	FS-0812A	CATAWBA RIVER.											
GASTON		REPLACE BRIDGE NO. 91.											
MECKLENBURG													
FEASIBILITY STUDY IN PROGRESS													
FEDERAL BRIDGE PROJECTS													
SR 1103	B-4517	CROWDER'S CREEK.	1468	300	NFA	R	100						
GASTON		REPLACE BRIDGE NO. 49			NFA			M	68				
					NFA			C	1000				
SR 1618	B-4116	BEAVER DAM CREEK.	1585	1585									
GASTON		REPLACE BRIDGE NO. 148											
UNDER CONSTRUCTION													
SR 1620	B-4518	CREEK. REPLACE BRIDGE NO. 110	890	190	NFA	C	700						
GASTON													
RIGHT OF WAY IN PROGRESS - PURCHASE ORDER CONTRACT (POC)													
SR 1800	B-4519	LITTLE LONG CREEK.	430	100	NFA	R	30						
GASTON		REPLACE BRIDGE NO. 155			NFA			C	300				
SR 1819	B-4981	HOYLE'S CREEK.	1430		NFA					R	130		
GASTON		REPLACE BRIDGE NO. 172			NFA						C	1300	
SR 1820	B-4117	CREEK. REPLACE BRIDGE NO. 173	1726	100	NFA	R	41						
GASTON					NFA	U	35						
					NFA			C	1550				
SR 1905	B-4118	STANLEY CREEK.	920	100	FA			R	40				
GASTON		REPLACE BRIDGE NO. 200			FA			U	30				
					FA					C	750		

* INDICATES INTRASTATE PROJECT

COUNTY:		GASTON		TOTAL PROJ COST (THOU)		PRIOR YEARS COST (THOU)		FUNDING SOURCE		TYPE OF WORK / ESTIMATED COST IN THOUSANDS / PROJECT BREAK				FISCAL YEARS				"UNFUNDED" FUTURE YEARS	
ROUTE/CITY COUNTY		ID NUMBER	LOCATION / DESCRIPTION (LENGTH)							"DELIVERABLE STIP"				"DEVELOPMENTAL STIP"					
										FY 2009	FY 2010	FY 2011	FY 2012	FY 2013	FY 2014	FY 2015			
FEDERAL BRIDGE PROJECTS																			
SR 1935 GASTON		B-4751	STANLEY CREEK. REPLACE BRIDGE NO. 203	1160	60	NFA												R 100	
						NFA												C 1000	
SR 2014 GASTON		B-4752	SOUTH FORK CATAWBA RIVER. REPLACE BRIDGE NO. 6	6100	600	NFA						R 500							
						NFA							C 5000						
SR 2439 GASTON		B-4753	DUHART'S CREEK. REPLACE BRIDGE NO. 15	1480	160	NFA				R 120									
						NFA						C 1200							
MUNICIPAL BRIDGE PROJECTS																			
BESSEMER CITY GASTON		B-4575	MICKLEY AVENUE OVER NORFOLK SOUTHERN RAILROAD. REPLACE BRIDGE NO. 165	3100	200	NFAM	R	200											
						C	R	50											
						NFAM	U	120											
						C	U	30											
						NFAM	C	2000											
						C	C	500											
MUNICIPAL PROJECT																			
GASTONIA GASTON		B-4860	WEST DAVIDSON AVENUE. REPLACE BRIDGE NO. 421 OVER KAYLOR BRANCH	404	404														
UNDER CONSTRUCTION - MUNICIPAL PROJECT																			
GASTONIA GASTON		B-4344	TULIP DRIVE OVER KAYLOR BRANCH. REPLACE BRIDGE NO. 167	1226	1226														
UNDER CONSTRUCTION BY CITY																			
MITIGATION PROJECTS																			
VARIOUS ALEXANDER CATAWBA CLEVELAND GASTON IREDELL LINCOLN		EE-4912	ECOSYSTEM ENHANCEMENT PROGRAM FOR DIVISION 12 PROJECT MITIGATION.	5273	5273														
IN PROGRESS																			

* INDICATES INTRASTATE PROJECT

COUNTY:		GASTON		TYPE OF WORK / ESTIMATED COST IN THOUSANDS / PROJECT BREAK											
				FISCAL YEARS											
ROUTE/CITY	ID	LOCATION / DESCRIPTION	TOTAL PROJ COST	PRIOR YEARS COST	FUNDING	"DELIVERABLE STIP"			"DEVELOPMENTAL STIP"				"UNFUNDED"		
COUNTY	NUMBER	(LENGTH)	(THOU)	(THOU)	SOURCE	FY 2009	FY 2010	FY 2011	FY 2012	FY 2013	FY 2014	FY 2015	FUTURE YEARS		
PUBLIC TRANSPORTATION PROJECTS															
COUNTYWIDE GASTON	TJ-4935	PROVIDE OPERATING ASSISTANCE TO COUNTIES AND COMMUNITY TRANSPORTATION SYSTEMS TO MEET WORK FIRST AND EMPLOYMENT TRANSPORTATION NEEDS.	133		OAWF	O	19	O	19	O	19	O	19		
COUNTYWIDE GASTON	TL-4935	PROVIDE OPERATING ASSISTANCE FOR ADDITIONAL TRANSPORTATION SERVICES TO THE ELDERLY AND DISABLED.	693		EDTAP	O	99	O	99	O	99	O	99		
COUNTYWIDE GASTON	TR-4935	PROVIDE MAINTENANCE ASSISTANCE FOR COMMUNITY TRANSPORTATION SYSTEMS TO SERVE THE RURAL GENERAL PUBLIC.	504		RGP	O	72	O	72	O	72	O	72		
GASTONIA GASTON	TA-4926	1 - EXPANSION BUS.	400		FED				CP	320					
					L				CP	40					
					STAT				CP	40					
UNFUNDED PROJECT															
GASTONIA GASTON	TG-4745	ADA SERVICE COSTS, PREVENTIVE MAINTENANCE AND ROUTINE CAPITAL ITEMS.	2689		FUZ	CP	519	CP	544	CP	544	CP	544		
					L	CP	130	CP	136	CP	136	CP	136		
GASTONIA GASTON	TO-4712	FEDERAL OPERATING ASSISTANCE AND STATE MAINTENANCE.	7674		FUZ	O	775	O	814	O	814	O	814		
					L	O	775	O	814	O	814	O	814		
					SMAP	O	310	O	310	O	310	O	310		
GASTONIA GASTON	TP-4909	MIS - WEST CORRIDOR.	1600		FED			PL	1280						
					L			PL	160						
					STAT			PL	160						
UNFUNDED PROJECT															

* INDICATES INTRASTATE PROJECT

COUNTY: IREDELL

ROUTE/CITY
COUNTY

**ID
NUMBER**

LOCATION / DESCRIPTION
(LENGTH)

[illegible]

"DELIVERABLE STIP"

FISCAL YEARS

"DEVELOPMENTAL STIP"

"UNFUNDED"

FUTURE YEARS

INTERSTATE PROJECTS

[illegible]

A INITIAL INTERCHANGE IMPROVEMENTS.

B FINAL INTERCHANGE IMPROVEMENTS.

STRATEGIC HIGHWAY CORRIDOR

PLANNING/DESIGN IN PROGRESS - SECTION A, GARVEE BOND FUNDING \$70 MILLION; CONSTRUCTION - PAYBACK FY 2010 - FY 2022

[illegible]

STRATEGIC HIGHWAY CORRIDOR

[illegible]

STRATEGIC HIGHWAY CORRIDOR

UNDER CONSTRUCTION - GARVÉE BOND FUNDING \$19.71 MILLION; CONSTRUCTION - PAYBACK FY 2008 - FY 2019

I-77	I-4723	MECKLENBURG COUNTY LINE TO EXIT 45. MILL AND RESURFACE. (15.1 MILES)	14461	3761	IMPM	CG	1070	CG	1070	CG	1070	CG	1070	CG	1070	CG	1070	CG	1070	CG	3210
IREDELL																					

STRATEGIC HIGHWAY CORRIDOR

UNDER CONSTRUCTION - GARVEE BOND FUNDING \$9.76 MILLION; PAYBACK FY 2007 - FY 2018

[illegible]

STRATEGIC HIGHWAY CORRIDOR

[illegible]

STRATEGIC HIGHWAY CORRIDOR

UNDER CONSTRUCTION

**COST AND SCHEDULES ARE PRELIMINARY AND SUBJECT TO
SIGNIFICANT CHANGE AS MORE INFORMATION BECOMES AVAILABLE**

FISCAL YEARS

ROUTE/CITY
COUNTY

**ID
NUMBER**

[illegible]

"UNFUNDED"

NC 150	R-2307	NC 27 IN LINCOLNTON TO I-77.
CATAWBA		WIDEN TO MULTI-LANES. (22.6 MILES)
IREDELL		
LINCOLN		

[illegible]

				R	3800	C		

C	23600	C
R	3000	A
C	27600	A
R	6900	B
C	32000	B

PLANNING/DESIGN IN PROGRESS

19000	STP							
	STP							

							R	5000

C	14000	

[illegible][illegible]

R	5200	C
M	147	C
C	3700	C

PLANNING/DESIGN IN PROGRESS

PROGRAMMED FOR PLANNING AND ENVIRONMENTAL STUDY ONLY • PLANNING BY TOWN OF MOORESVILLE

MOORESVILLE	U-4914	NC 150, NC 115 TO NC 150/NC 152 SPLIT.
IREDELL		WIDEN TO FOUR LANE DIVIDED FACILITY.
		(2.8 MILES)

STP							
STP							

[illegible]

R	8300	
C	17600	

11744	14	STP								
		STP								

[illegible]

R	2830	
C	8900	

COUNTY:	IREDELL			TOTAL PROJ COST (THOU)	PRIOR YEARS COST (THOU)	FUNDING SOURCE	"DELIVERABLE STIP"			FISCAL YEARS				"UNFUNDED"
ROUTE/CITY COUNTY	ID NUMBER	LOCATION / DESCRIPTION (LENGTH)					FY 2009	FY 2010	FY 2011	FY 2012	FY 2013	FY 2014	FY 2015	FUTURE YEARS
URBAN PROJECTS														
STATESVILLE IREDELL	U-2568	SR 2333 (EAST SIDE DRIVE), SR 2352 (BARKLEY ROAD) TO SR 2321 (EAST BROAD STREET). WIDEN TO MULTI-LANES, PART ON NEW LOCATION. (2.1 MILES)	12600			STP								R 2100
						STP								C 10500
STATESVILLE IREDELL	U-3625	US 70, SR 2352 TO I-77. CONSTRUCT ADDITIONAL TURN LANES. (0.6 MILE)	3250			STP								R 2500
						STP								C 750
STRATEGIC HIGHWAY CORRIDOR														
STATESVILLE IREDELL	U-4749	US 64-70 (GARNER BAGNEL ROAD), I-40 TO I-77. WIDEN TO FOUR LANE DIVIDED FACILITY. (4.5 MILES)	17800	800		STP								
						STP								C 16600
PLANNING/DESIGN IN PROGRESS														
STATESVILLE IREDELL	U-2930	US 21, US 64 TO SR 1933. WIDEN TO MULTI-LANES. (2 MILES)	17975			STP								R 5750
						STP								C 12225
FEDERAL BRIDGE PROJECTS														
US 21- NC 115 IREDELL	B-4982	THIRD CREEK. REPLACE BRIDGE NO. 38	3140			FA								
						FA								
NC 115 IREDELL	B-4766	ROCKY CREEK. REPLACE BRIDGE NO. 69	3035	150		FA								R 260
						FA								C 2625
SR 1302 IREDELL	B-5142	CORNELIUS CREEK. REPLACE BRIDGE NO. 57	3300			NFA								
						NFA								
SR 1333 IREDELL	B-2146	BUFFALO SHOALS CREEK. REPLACE BRIDGE NO. 86	1315	1315										
UNDER CONSTRUCTION														
SR 1421 IREDELL	B-2576	ALEXANDER RAILROAD. REPLACE BRIDGE NO. 513 SOUTHERN RAILROAD. REPLACE BRIDGE NO. 514	6905	1505		FA	C	5400						

**COST AND SCHEDULES ARE PRELIMINARY AND SUBJECT TO
SIGNIFICANT CHANGE AS MORE INFORMATION BECOMES AVAILABLE**

COUNTY:		IREDELL	TOTAL PROJ COST (THOU)		PRIOR YEARS COST (THOU)	FUNDING SOURCE	TYPE OF WORK / ESTIMATED COST IN THOUSANDS / PROJECT BREAK						FISCAL YEARS					"UNFUNDED" FUTURE YEARS	
ROUTE/CITY	COUNTY	ID NUMBER	LOCATION / DESCRIPTION (LENGTH)				"DELIVERABLE STIP"			"DEVELOPMENTAL STIP"									
							FY 2009	FY 2010	FY 2011	FY 2012	FY 2013	FY 2014	FY 2015						
FEDERAL BRIDGE PROJECTS																			
SR 1526	IREDELL	B-4552	CREEK. REPLACE BRIDGE NO. 100	1286	1286														
UNDER CONSTRUCTION																			
SR 1537	IREDELL	B-4156	THIRD CREEK. REPLACE BRIDGE NO. 95	573	573														
UNDER CONSTRUCTION - PURCHASE ORDER CONTRACT (POC)																			
SR 1581	IREDELL	B-4157	SNOW CREEK. REPLACE BRIDGE NO. 140	1644	1644														
UNDER CONSTRUCTION																			
SR 1854	IREDELL	B-4158	ROCKY CREEK. REPLACE BRIDGE NO. 228	1186	136	NFA	C	1050											
RIGHT OF WAY IN PROGRESS																			
SR 2308	IREDELL	B-4553	FOURTH CREEK. REPLACE BRIDGE NO. 312	970	200	NFA	R	70											
SR 2382	IREDELL	B-4767	WEATHERS CREEK. REPLACE BRIDGE NO. 14	1455		NFA													
MITIGATION PROJECTS																			
VARIOUS	ALEXANDER	EE-4912	ECOSYSTEM ENHANCEMENT PROGRAM FOR DIVISION 12 PROJECT MITIGATION.	5273	5273														
IN PROGRESS																			
BICYCLE AND PEDESTRIAN PROJECTS																			
STATESVILLE	IREDELL	EB-4722	MUSEUM GREENWAY: FREE NANCY ROAD TO BROAD STREET INCLUDING STATESVILLE PARK. (2.5 MILES)	550	550														
UNDER CONSTRUCTION																			

* INDICATES INTRASTATE PROJECT.

COUNTY:		IREDELL	TOTAL PROJ COST		PRIOR YEARS COST	FUNDING SOURCE		TYPE OF WORK / ESTIMATED COST IN THOUSANDS / PROJECT BREAK			FISCAL YEARS					"UNFUNDED" FUTURE YEARS	
ROUTE/CITY COUNTY	ID NUMBER	LOCATION / DESCRIPTION (LENGTH)	(THOU)	(THOU)				"DELIVERABLE STIP"			"DEVELOPMENTAL STIP"						
								FY 2009	FY 2010	FY 2011	FY 2012	FY 2013	FY 2014	FY 2015			
CONGESTION MITIGATION PROJECTS																	
MOORESVILLE IREDELL	C-4944	CONSTRUCT SIDEWALKS AT SELECTED LOCATIONS.	637	637													
A EAST SIDE OF MAGNOLIA STREET, EDMEMOOR DRIVE TO CENTER STREET - UNDER CONSTRUCTION.																	
B OAK STREET, PARK AVENUE TO STEWART AVENUE - UNDER CONSTRUCTION.																	
C NC 150, IREDELL AVENUE TO RHINEHARDT ROAD - UNDER CONSTRUCTION.																	
HAZARD ELIMINATION PROJECTS																	
I-40 IREDELL	W-4711	CATAWBA COUNTY LINE TO DAVIE COUNTY LINE. INSTALL SHOULDER RUMBLE STRIPS.	1075	1075													
STRATEGIC HIGHWAY CORRIDOR UNDER CONSTRUCTION																	
SR 1109 & SR 1190 IREDELL	SF-4912E	SR 1109 (WILLIAMSON ROAD) AT SR 1190 (SUNDOWN ROAD) NEAR MOORESVILLE. CONSTRUCT LEFT TURN LANE.	172	172													
UNDER CONSTRUCTION																	
PASSENGER RAIL PROJECTS																	
MOORESVILLE IREDELL	Z-3482A	CATAWBA AVENUE AT NORFOLK SOUTHERN RAILWAY CROSSING 721 681V. SAFETY IMPROVEMENTS.	75	75													
FUNDING - CONSTRUCTION NOT AUTHORIZED																	
ROADSIDE ENVIRONMENTAL PROJECTS (REST AREA)																	
I-77 IREDELL	K-4908	NEW REST AREA PAIR ON NEW LOCATION TO REPLACE TWO EXISTING PAIRS. ONE IN IREDELL COUNTY (LAKE NORMAN) AND THE OTHER AT THE IREDELL-YADKIN COUNTY LINE. TO IMPROVE SPACING AND REDUCE MAINTENANCE COST.	16500	1000	IM				R	2500							
					IM						C	6500					
STRATEGIC HIGHWAY CORRIDOR																	
PUBLIC TRANSPORTATION PROJECTS																	
COUNTYWIDE IREDELL	TJ-4948	PROVIDE OPERATING ASSISTANCE TO COUNTIES AND COMMUNITY TRANSPORTATION SYSTEMS TO MEET WORK FIRST AND EMPLOYMENT TRANSPORTATION NEEDS.	91		OAWF	O	13		O	13		O	13		O	13	
COUNTYWIDE IREDELL																	
COUNTYWIDE IREDELL	TL-4948	PROVIDE OPERATING ASSISTANCE FOR ADDITIONAL TRANSPORTATION SERVICES TO THE ELDERLY AND DISABLED.	532		EDTAP	O	76		O	76		O	76		O	76	

* INDICATES INTRASTATE PROJECT

COUNTY:		TYPE OF WORK / ESTIMATED COST IN THOUSANDS / PROJECT BREAK											
IREDELL		FISCAL YEARS											
ROUTE/CITY	ID	LOCATION / DESCRIPTION	TOTAL PROJ COST	PRIOR YEARS COST	FUNDING	"DELIVERABLE STIP"			"DEVELOPMENTAL STIP"				"UNFUNDED"
COUNTY	NUMBER	(LENGTH)	(THOU)	(THOU)	SOURCE	FY 2009	FY 2010	FY 2011	FY 2012	FY 2013	FY 2014	FY 2015	FUTURE YEARS
PUBLIC TRANSPORTATION PROJECTS													
COUNTYWIDE	TR-4948	PROVIDE MAINTENANCE ASSISTANCE FOR COMMUNITY TRANSPORTATION SYSTEMS TO SERVE THE RURAL GENERAL PUBLIC.	546		RGP	0	78	0	78	0	78	0	78
IREDELL													

[illegible]

NC 16	R-2206	SOUTH OF LUCIA IN GASTON COUNTY TO SR 1895 IN CATAWBA COUNTY. FOUR LANES DIVIDED ON NEW LOCATION. (16.9 MILES)	152983	152983	
CATAWBA					A GRADING AND STRUCTURES, SOUTH OF LUCIA IN GASTON COUNTY TO NORTH OF NC 73 IN LINCOLN COUNTY - COMPLETE.
GASTON					AA PAVING, SOUTH OF LUCIA IN GASTON COUNTY TO NORTH OF NC 73 IN LINCOLN COUNTY - COMPLETE.
LINCOLN					B GRADING AND STRUCTURES, NORTH OF NC 73 TO NORTH OF SR 1386 (EGYPT ROAD-ST. JAMES CHURCH ROAD) - COMPLETE.
					BA PAVING, NORTH OF NC 73 TO NORTH OF SR 1386 AND CONSTRUCTION OF CONNECTOR TO NC 16 - UNDER CONSTRUCTION.
					C GRADING AND STRUCTURES, NORTH OF SR 1386 IN LINCOLN COUNTY TO NORTH OF SR 1895 IN CATAWBA COUNTY - COMPLETE.
					CA PAVING, NORTH OF SR 1386 IN LINCOLN COUNTY TO NORTH OF SR 1895 NEAR CHRONICLE IN CATAWBA COUNTY - UNDER CONSTRUCTION.

[illegible][illegible]

- | | | | | | | | | | | | | | | | | | | | | |
|---------|--------|---------------------------------------|--------|-------|-----|--|--|--|--|--|--|--|--|--|--|--|--|---|-------|----|
| NC 150 | R-0617 | NC 279 AT CHERRYVILLE TO RELOCATED | 106192 | 34817 | STP | | | | | | | | | | | | | R | 5275 | BB |
| GASTON | | US 321. WIDEN TO MULTI-LANES, PART ON | | | STP | | | | | | | | | | | | | C | 18000 | BB |
| LINCOLN | | NEW LOCATION. (10.6 MILES) | | | STP | | | | | | | | | | | | | C | 48100 | C |

- COST AND SCHEDULES ARE PRELIMINARY AND SUBJECT TO
SIGNIFICANT CHANGE AS MORE INFORMATION BECOMES AVAILABLE**

COUNTY:		LINCOLN		TYPE OF WORK / ESTIMATED COST IN THOUSANDS / PROJECT BREAK									
				FISCAL YEARS									
ROUTE/CITY	ID	LOCATION / DESCRIPTION	TOTAL PROJ COST	PRIOR YEARS COST	FUNDING	"DELIVERABLE STIP"			"DEVELOPMENTAL STIP"				"UNFUNDED"
COUNTY	NUMBER	(LENGTH)	(THOU)	(THOU)	SOURCE	FY 2009	FY 2010	FY 2011	FY 2012	FY 2013	FY 2014	FY 2015	FUTURE YEARS
FEDERAL BRIDGE PROJECTS													
NC 182	B-4571	INDIAN CREEK. REPLACE BRIDGE NO. 7	3885	90	FA								R 345
LINCOLN					FA								C 3450
SR 1008	B-4176	CLARK CREEK. REPLACE BRIDGE NO. 118	1350	250	FA				R 100				
LINCOLN					FA								C 1000
SR 1113	B-4572	HOWARD'S CREEK. REPLACE BRIDGE NO. 124	1830	70	NFA								R 160
LINCOLN					NFA								C 1600
SR 1193	B-4177	HOWARDS CREEK. REPLACE BRIDGE NO. 142	1404	154	NFA	C 1250							
LINCOLN													
RIGHT OF WAY IN PROGRESS													
SR 1314	B-5155	HOYLE CREEK. REPLACE BRIDGE NO. 37	795		NFA						R 70		
LINCOLN					NFA							C 725	
SR 1346	B-4573	LIPPARD CREEK. REPLACE BRIDGE NO. 183	792	792									
LINCOLN													
UNDER CONSTRUCTION - PURCHASE ORDER CONTRACT (POC)													
MITIGATION PROJECTS													
VARIOUS	EE-4912	ECOSYSTEM ENHANCEMENT PROGRAM	5273	5273									
ALEXANDER		FOR DIVISION 12 PROJECT MITIGATION.											
CATAWBA													
CLEVELAND													
GASTON													
IREDELL													
LINCOLN													
IN PROGRESS													
CONGESTION MITIGATION PROJECTS													
LINCOLN	C-4946	RAIL TO TRAIL EXPANSION ALONG	72	72									
LINCOLN		ABANDONED CAROLINA NORTHWESTERN											
		RAIL CORRIDOR BETWEEN CONGRESS											
		STREET AND MOTZ AVENUE.											
UNDER CONSTRUCTION													

* INDICATES INTRASTATE PROJECT

COUNTY:		LINCOLN		TOTAL PROJ COST		PRIOR YEARS COST		FUNDING SOURCE		TYPE OF WORK / ESTIMATED COST IN THOUSANDS / PROJECT BREAK				FISCAL YEARS					
ROUTE/CITY:	ID	LOCATION / DESCRIPTION								<u>"DELIVERABLE STIP"</u>			<u>"DEVELOPMENTAL STIP"</u>				<u>"UNFUNDED"</u>		
COUNTY	NUMBER	(LENGTH)	(THOU)	(THOU)						FY 2009	FY 2010	FY 2011	FY 2012	FY 2013	FY 2014	FY 2015	FUTURE YEARS		
HAZARD ELIMINATION PROJECTS																			
NC 27	W-4712	EAST OF NC 150 TO SR 1354. WIDEN TO PROVIDE CONTINUOUS LEFT TURN LANE.	2625	375	HES	C	2250												
LINCOLN																			
RIGHT OF WAY IN PROGRESS																			
PUBLIC TRANSPORTATION PROJECTS																			
COUNTYWIDE	TJ-4954	PROVIDE OPERATING ASSISTANCE TO COUNTIES AND COMMUNITY TRANSPORTATION SYSTEMS TO MEET WORK FIRST AND EMPLOYMENT TRANSPORTATION NEEDS.	56		OAWF	O	8			8		8	O	8		8			
LINCOLN																			
COUNTYWIDE	TL-4954	PROVIDE OPERATING ASSISTANCE FOR ADDITIONAL TRANSPORTATION SERVICES TO THE ELDERLY AND DISABLED.	385		EDTAP	O	55			55		55	O	55		55			
LINCOLN																			

* INDICATES INTRASTATE PROJECT



Division 13

Buncombe
Burke
Madison
McDowell
Mitchell
Rutherford
Yancey

COUNTY:		BUNCOMBE		TOTAL PRIOR PROJ YEARS COST COST (THOU) (THOU)		FUNDING		TYPE OF WORK / ESTIMATED COST IN THOUSANDS / PROJECT BREAK			FISCAL YEARS					"UNFUNDED"		
ROUTE/CITY COUNTY		ID NUMBER	LOCATION / DESCRIPTION (LENGTH)			"DELIVERABLE STIP"			"DEVELOPMENTAL STIP"					"UNFUNDED"				
									FY 2009	FY 2010	FY 2011	FY 2012	FY 2013	FY 2014	FY 2015	FUTURE YEARS		
INTERSTATE PROJECTS																		
I-26	BUNCOMBE	I-5005	MILEPOST 37.1 IN BUNCOMBE COUNTY TO SR 1783 (MILEPOST 53.3) IN HENDERSON COUNTY. PAVEMENT REHABILITATION. (16.2 MILES)	25061	15513	IMPM	CG	868	A	CG	868	A	CG	868	A	CG	3472	A
						A MILEPOST 37.1 IN BUNCOMBE COUNTY TO MILEPOST 50.3 (CONCRETE SECTION) - UNDER CONSTRUCTION.												
						B MILEPOST 50.3 TO SR 1783 (MILEPOST 53.3 - ASPHALT SECTION) - UNDER CONSTRUCTION.												
STRATEGIC HIGHWAY CORRIDOR																		
						GARVEE BOND FUNDING \$7.92 MILLION; CONSTRUCTION - PAYBACK FY 2008 - FY 2019; INCLUDES PROJECT I-4920												
I-26	BUNCOMBE	I-4400	US 25 TO NC 280. WIDEN TO MULTI-LANES. (13.6 MILES)	109761	1161	IM											C 65160	
						NHS											C 43440	
STRATEGIC HIGHWAY CORRIDOR																		
						PROGRAMMED FOR PLANNING AND ENVIRONMENTAL STUDY ONLY - IN PROGRESS												
I-26	BUNCOMBE	I-4920	NORTH OF NC 146 (MILEPOST 37) TO NORTH OF HENDERSON COUNTY LINE (MILEPOST 40). PAVEMENT REHABILITATION. (3 MILES)															
STRATEGIC HIGHWAY CORRIDOR																		
						PROJECT TO BE CONSTRUCTED AS PART OF I-5005 A												
I-26	BUNCOMBE	I-4700	NC 280 TO I-40 AT ASHEVILLE. ADD ADDITIONAL LANES. (8.6 MILES)	151216	816	IM											C 90240	
						NHS											C 60160	
STRATEGIC HIGHWAY CORRIDOR																		
						PROGRAMMED FOR PLANNING AND ENVIRONMENTAL STUDY ONLY - IN PROGRESS												
I-40/US 19-23	BUNCOMBE	I-4742	ASHEVILLE, REPLACE SUB-STANDARD HIGH MAST LIGHTING FOR SAFETY. LIGHTING TO BE SALVAGED AND USED IN THE RE-CONSTRUCTION OF THE INTERCHANGE AS PART OF PROJECT I-4401.	350	350													
STRATEGIC HIGHWAY CORRIDOR																		
						UNDER CONSTRUCTION												
I-40	BUNCOMBE	I-4759	SR 1228 (LIBERTY ROAD). CONVERT GRADE SEPARATION TO AN INTERCHANGE AND CONSTRUCT TWO LANE ROADWAY, US 19-23-NC 151 TO SR 1224 WITH PART ON NEW LOCATION.	26477	1000	STP												
						STP												
						STP												
						STP												

* INDICATES INTRASTATE PROJECT

COUNTY:		BUNCOMBE		TOTAL PROJ COST (THOU)		PRIOR YEARS COST (THOU)		FUNDING SOURCE		TYPE OF WORK / ESTIMATED COST IN THOUSANDS / PROJECT BREAK					FISCAL YEARS					"UNFUNDED"	
ROUTE/CITY COUNTY		ID NUMBER	LOCATION / DESCRIPTION (LENGTH)																		
										"DELIVERABLE STIP"					"DEVELOPMENTAL STIP"					"UNFUNDED"	
										FY 2009	FY 2010	FY 2011			FY 2012	FY 2013	FY 2014	FY 2015		FUTURE YEARS	
RURAL PROJECTS																					
I-26 (US 19-23)		A-0010*	I-240 IN ASHEVILLE TO TENNESSEE STATE LINE AT SAMS GAP. MULTI-LANE FREEWAY, PART ON NEW LOCATION. (30 MILES)	441793	303893	T														R	1000 AA
BUNCOMBE						T														C	54300 AA
MADISON						T														R	500 AB
						T														C	58600 AB
						T														R	500 AC
						T														C	23000 AC
AA NORTH OF I-240 IN ASHEVILLE TO US 25. AB US 25 TO SR 2207. AC SR 2207 TO SOUTH OF SR 2148 BA SOUTH OF SR 2148 IN BUNCOMBE COUNTY TO NORTH OF NC 213 - COMPLETE. BB NORTH OF NC 213 TO NORTH OF US 19 - COMPLETE. C NORTH OF US 19 TO SR 1318 (BIG LAUREL ROAD) AT LAUREL CREEK - COMPLETE. D SR 1318 (BIG LAUREL ROAD) AT LAUREL CREEK TO THE TENNESSEE STATE LINE AT SAMS GAP - COMPLETE.																					
STRATEGIC HIGHWAY CORRIDOR																					
US 19-23		R-4406	NC 215 IN CANTON TO MULTI-LANES NEAR NC 151. WIDEN TO MULTI-LANES. (COORDINATE WITH B-3656) (9.1 MILES)	91755	2005	STP							R	1500 A							
BUNCOMBE						STP							U	2150 A							
HAYWOOD						STP														C	18200 A
						STP														R	2250 B
						STP														U	2600 B
						STP														C	34900 B
						STP														R	2250 C
						STP														U	1600 C
						STP														C	24300 C
A NC 215 IN CANTON TO SR 1836 B SR 1836 TO SR 1200 (WIGGINS ROAD) C SR 1200 (WIGGINS ROAD) TO NC 151																					
STRATEGIC HIGHWAY CORRIDOR																					
NC 146 (LONG SHOALS ROAD)		R-2813	NC 191 TO US 25. WIDEN TO MULTI-LANES WITH CURB AND GUTTER. (3.5 MILES)	109223	77538	IM	C	10785	B												
BUNCOMBE						STPDA	C	7973	B												
						S(M)	C	2027	B												
						STP														R	2600 A
						STP														C	8300 A
A NC 191 (BREVARD ROAD) TO WEST OF SR 3501 (CLAYTON ROAD). B WEST OF SR 3501 (CLAYTON ROAD) TO EAST OF I-26 - UNDER CONSTRUCTION (DESIGN-BUILD). C EAST OF I-26 TO US 25 (HENDERSONVILLE ROAD) - COMPLETE																					

* INDICATES INTRASTATE PROJECT

COUNTY:		BUNCOMBE	TOTAL PROJ COST (THOU)		PRIOR YEARS COST (THOU)	TYPE OF WORK / ESTIMATED COST IN THOUSANDS / PROJECT BREAK		FISCAL YEARS					"UNFUNDED" FUTURE YEARS	
ROUTE/CITY COUNTY	ID NUMBER	LOCATION / DESCRIPTION (LENGTH)			FUNDING SOURCE	<u>"DELIVERABLE STIP"</u>			<u>"DEVELOPMENTAL STIP"</u>					
						FY 2009	FY 2010	FY 2011	FY 2012	FY 2013	FY 2014	FY 2015		
RURAL PROJECTS														
VARIOUS BUNCOMBE BURKE MADISON MCDOWELL MITCHELL RUTHERFORD YANCEY	R-4046	GUARDRAIL INSTALLATION AND SAFETY IMPROVEMENTS.	1468	1468										
PART UNDER CONSTRUCTION														
BLUE RIDGE PARKWAY ALLEGHANY ASHE AVERY BUNCOMBE BURKE CALDWELL HAYWOOD HENDERSON JACKSON MCDOWELL MITCHELL SWAIN TRANSYLVANIA WATAUGA WILKES YANCEY	R-5111	PRA-BLRI IDIQC. BRIDGE REPAIRS ALONG THE BLUE RIDGE PARKWAY.	2000		FLPP C	1250	C	500	C	250				
CONSTRUCTION BY FEDERAL HIGHWAY ADMINISTRATION														
BLUE RIDGE PARKWAY BUNCOMBE	R-4725	PRA-BLRI 2P15. REHABILITATE CRAGGY PINNACLE TUNNELS.	260	260										
UNDER CONSTRUCTION BY FEDERAL HIGHWAY ADMINISTRATION														

* INDICATES INTRASTATE PROJECT

COUNTY:		BUNCOMBE		TOTAL PRIOR		TYPE OF WORK / ESTIMATED COST IN THOUSANDS / PROJECT BREAK										FISCAL YEARS																																											
ROUTE/CITY		ID		LOCATION / DESCRIPTION		PROJ COST		YEARS COST		FUNDING		"DELIVERABLE STIP"				"DEVELOPMENTAL STIP"				"UNFUNDED"																																							
COUNTY		NUMBER		(LENGTH)		(THOU)		(THOU)		SOURCE		FY 2009				FY 2010				FY 2011				FY 2012				FY 2013				FY 2014				FY 2015				FUTURE YEARS																			
URBAN PROJECTS																																																											
ASHEVILLE		U-4014		US 25 (MCDOWELL STREET).		1250				S		C		1250																																													
BUNCOMBE				UPGRADE TUNNEL. (0.1 MILE)																																																							
ASHEVILLE		U-5019		WILMA DIKEMAN RIVERWAY.																																																							
BUNCOMBE																																																											
PROGRAMMED FOR PLANNING AND ENVIRONMENTAL STUDY ONLY - PLANNING BY CITY OF ASHEVILLE																																																											
ASHEVILLE		U-3403		NC 191 (BREVARD ROAD-OLD HAYWOOD		55352		14752		STP																																						R 9000 A											
BUNCOMBE				ROAD), NC 280 TO NC 112 (SARDIS ROAD).						STP																																		C 17700 A															
HENDERSON				WIDEN TO MULTI-LANES. (9.1 MILES)						STP																																		R 2500 B															
										STP																																		C 11400 B															
A NC 280 (BOYLSTON HIGHWAY) TO NC 146.																																																											
B NC 146 TO NORTH OF BLUE RIDGE PARKWAY.																																																											
C NORTH OF BLUE RIDGE PARKWAY TO NC 112 (SARDIS ROAD) - COMPLETE.																																																											
ASHEVILLE		U-3601		NC 191, EAST OF I-26 TO I-40.		17940		11390		STP		C		6550																																													
BUNCOMBE				WIDEN TO MULTI-LANES. (1.8 MILES)																																																							
UNDER CONSTRUCTION																																																											
ASHEVILLE		U-4919		PACK SQUARE PARK. CONSTRUCT		4875		3899		HP		C		781																																													
BUNCOMBE				PEDESTRIAN AND ROADWAY						O		C		195																																													
				IMPROVEMENTS.																																																							
UNDER CONSTRUCTION BY OTHERS																																																											
FEASIBILITY STUDIES																																																											
ASHEVILLE		FS-0213A		SR 3412 (SAND HILL ROAD)-NC 112																																																							
BUNCOMBE				(SARDIS ROAD), US 19-23 (SMOKEY PARK																																																							
				HIGHWAY) TO NC 191 (BREVARD ROAD).																																																							
				WIDEN TO MULTI-LANES. (5 MILES)																																																							
FEASIBILITY STUDY IN PROGRESS																																																											
ASHEVILLE		U-4013		US 25 (MERRIMON AVENUE), I-240		200		200																																																			
BUNCOMBE				TO SR 2230 (BEAVERDAM ROAD).																																																							
				OPERATIONAL IMPROVEMENTS. (1.8																																																							
				MILES)																																																							
PROGRAMMED FOR PLANNING AND ENVIRONMENTAL STUDY ONLY																																																											
FEDERAL BRIDGE PROJECTS																																																											
US 19-23-25-70		B-4444		SR 1740. REHABILITATE DECK ON		320		70		FA																																														C 250			
BUNCOMBE				BRIDGE NO. 353																																																							
STRATEGIC HIGHWAY CORRIDOR																																																											

* INDICATES INTRASTATE PROJECT

COUNTY:		BUNCOMBE		TOTAL PROJ COST (THOU)		PRIOR YEARS COST (THOU)		FUNDING SOURCE		TYPE OF WORK / ESTIMATED COST IN THOUSANDS / PROJECT BREAK			FISCAL YEARS				"UNFUNDED"	
ROUTE/CITY COUNTY	ID NUMBER	LOCATION / DESCRIPTION (LENGTH)								"DELIVERABLE STIP"			"DEVELOPMENTAL STIP"				"UNFUNDED"	
										FY 2009	FY 2010	FY 2011	FY 2012	FY 2013	FY 2014	FY 2015	FUTURE YEARS	
FEDERAL BRIDGE PROJECTS																		
SR 1742 BUNCOMBE	B-3813	FLAT CREEK. REPLACE BRIDGE NO. 249 AND BRIDGE NO. 250	1370	1370														
UNDER CONSTRUCTION - WAS LET WITH MOVING AHEAD PROJECT MA13010B (BRIDGE 193 IN BUNCOMBE COUNTY)																		
SR 2098 BUNCOMBE	B-4036	REEMS CREEK. REPLACE BRIDGE NO. 220	1485	1485														
UNDER CONSTRUCTION																		
SR 2105 BUNCOMBE	B-4446	REEMS CREEK. REPLACE BRIDGE NO. 227	923	100	NFA	R	170											
					NFA	U	28											
					NFA				C	625								
SR 2797 BUNCOMBE	B-4715	BROAD RIVER. REPLACE BRIDGE NO. 655	910	85	NFA							R	75					
					NFA									C	750			
SR 2804 BUNCOMBE	B-3119	BROAD RIVER. REPLACE BRIDGE NO. 653	2425	2425														
UNDER CONSTRUCTION																		
SR 2806 BUNCOMBE	B-5167	UPPER FLAT CREEK. REPLACE BRIDGE NO. 108	415		NFA										R	40		
					NFA											C	375	
SR 3439 BUNCOMBE	B-3619	BILL MOORE CREEK. REPLACE BRIDGE NO. 56	1459	76	NFA					R	30							
					NFA					M	53							
					NFA							C	1300					
SR 3452 BUNCOMBE	B-4037	SOUTH HOMINY CREEK. REPLACE BRIDGE NO. 262	1860	1860														
UNDER CONSTRUCTION																		
MUNICIPAL BRIDGE PROJECTS																		
ASHEVILLE BUNCOMBE	B-4343	EAST OAKVIEW ROAD OVER HOMINY CREEK. REPLACE BRIDGE NO. 52	815	215	NFAM	C	480											
					C	C	120											
RIGHT OF WAY IN PROGRESS																		

* INDICATES INTRASTATE PROJECT

COUNTY:		BUNCOMBE	TOTAL PRIOR		TYPE OF WORK / ESTIMATED COST IN THOUSANDS / PROJECT BREAK									
ROUTE/CITY		ID	LOCATION / DESCRIPTION	PROJ COST	YEARS COST	FUNDING	"DELIVERABLE STIP"			FISCAL YEARS				"UNFUNDED"
COUNTY		NUMBER	(LENGTH)	(THOU)	(THOU)	SOURCE	FY 2009	FY 2010	FY 2011	FY 2012	FY 2013	FY 2014	FY 2015	FUTURE YEARS
MITIGATION PROJECTS														
VARIOUS		EE-4913	ECOSYSTEM ENHANCEMENT PROGRAM	8793	8793									
BUNCOMBE			FOR DIVISION 13 PROJECT MITIGATION.											
BURKE														
MADISON														
McDOWELL														
MITCHELL														
RUTHERFORD														
YANCEY														
IN PROGRESS														
BICYCLE AND PEDESTRIAN PROJECTS														
ASHEVILLE		EB-4724	AZALEA PARK CONNECTOR. (0.9 MILE)	400	400									
BUNCOMBE														
UNDER CONSTRUCTION														
ASHEVILLE		EB-4406	WILMA DIKEMAN RIVERWAY GREENWAY											
BUNCOMBE			SECTION FROM US 25 TO AZALEA ROAD.											
SCHEDULED FOR FEASIBILITY STUDY														
ASHEVILLE		EB-3608	AMBOY ROAD TO HOMINY CREEK	300	300									
BUNCOMBE			ROAD CONNECTOR. OFF ROAD											
			BICYCLE PATH ALONG THE FRENCH											
			BROAD RIVER. (1 MILE)											
UNDER CONSTRUCTION														
		EB-5115	FRENCH BRO											

Lee Nuclear Station Response to Request for Additional Information (RAI)

Attachment 24-5 to RAI 24

South Carolina Department of Transportation, Statewide Transportation Improvement Program (STIP) Report 2007-2012, Website, <http://www.scdot.org/inside/stip.shtml>, accessed August 20, 2008

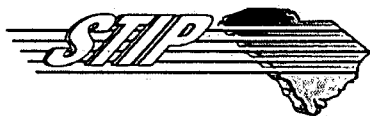


Statewide Transportation Improvement Program



STIP 2007-2012
South Carolina's Six Year Transportation Program
October 1, 2006 - September 30, 2012

Revision 12
July 17, 2008



Statewide Transportation Improvement Program

The South Carolina Department of Transportation is pleased to present the *Statewide Transportation Improvement Program* (STIP) for fiscal (FY) years 2007, 2008 and 2009. This document originated in the Intermodal Surface Transportation Efficiency Act of 1991 (*ISTEA*) and continued with the approval of the Transportation Equity Act for the 21st Century (*TEA-21*). In order to build on the foundation that has already been defined, on August 10, 2005 President Bush signed the **Safe, Accountable, Flexible, Efficient Transportation Equity Act: A Legacy for Users (SAFETEA-LU)**. This bill totaled more than \$244.1 billion, making it the largest surface transportation investment in our Nation's history.

SAFETEA-LU

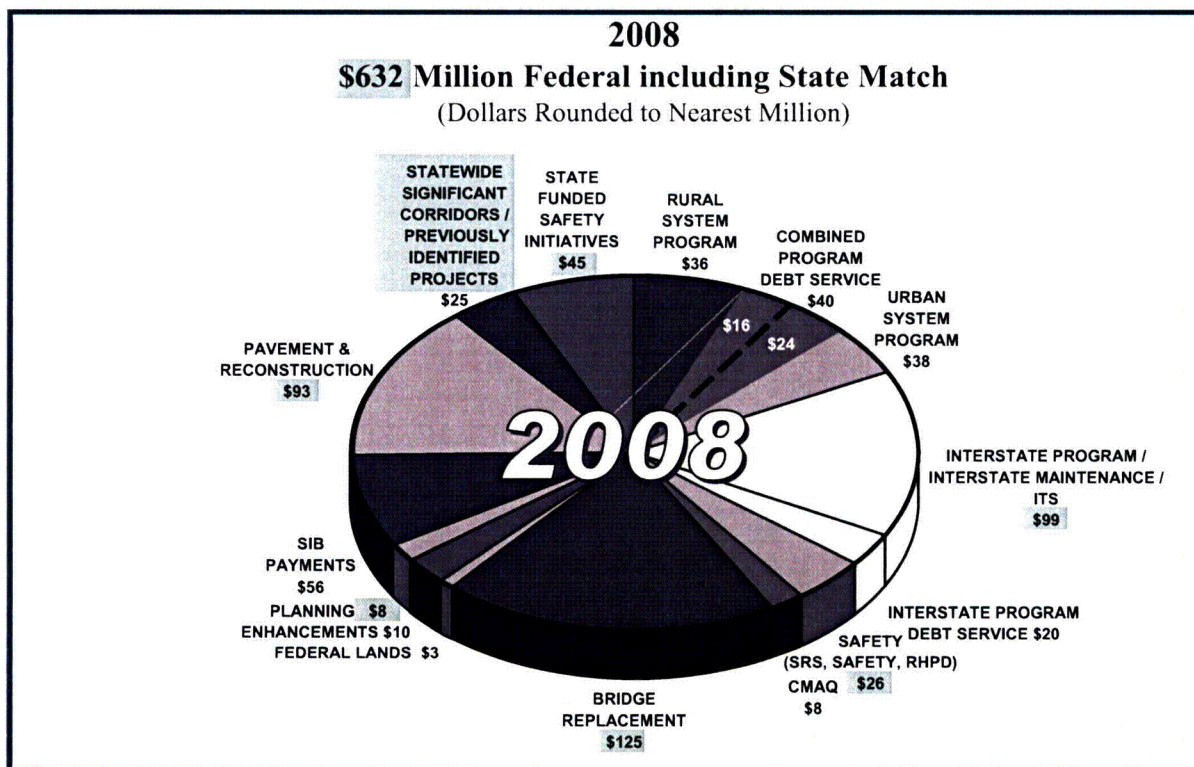
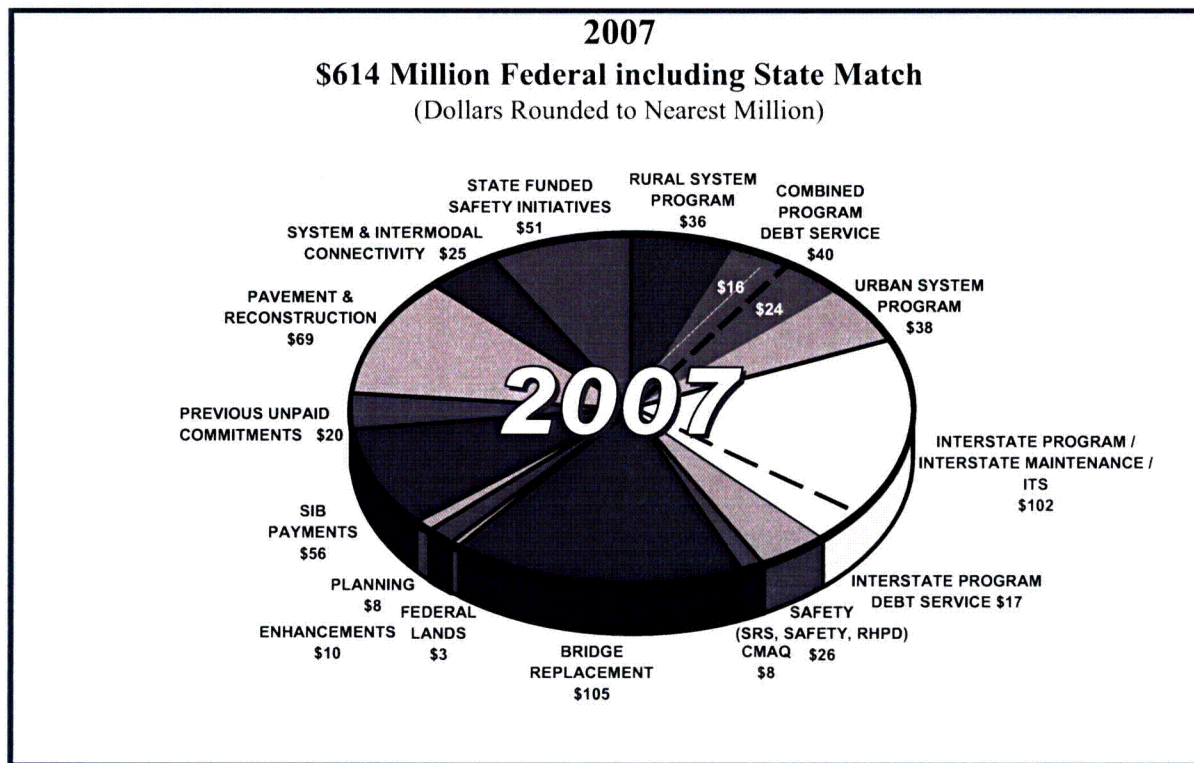
Along with the goals defined in previous highway bills, *SAFETEA-LU* has identified objectives that need to be addressed during the next five years. Goals included in this bill are to: improve safety, reduce traffic congestion, improve efficiency in freight movement, increase intermodal connectivity, protect the environment, address future challenges, and promote more efficient and effective Federal surface transportation programs. In order to bridge the gap between Federal, State and Local system, more focus has been placed on transportation issues of national significance, while giving State and local transportation decision makers more flexibility for solving transportation problems in their communities.

Even though these goals appear overwhelming, *SAFETEA-LU* has defined its plan to make it a reality. Three new features included in *SAFETEA-LU* are the Highway Safety Improvement Program, Equity Bonus, and Projects of National and Regional Significance. The South Carolina Department of Transportation will incorporate the goals of *SAFETEA-LU* into its' plan in order to make this a better transportation system.

• Program Funding-Pie Charts	5
Program Funding-Federal	7
Program Summaries	8
• MPO Planning Regions	12
Metropolitan Planning Organizations (MPOs)	13
MPO List	14
Urban System Upgrade Program Totals	15
MPO Project Lists	
ANATS (Anderson)	16
ARTS (Aiken / Augusta)	18
CHATS (Charleston)	20
COATS (Columbia)	24
FLATS (Florence)	27
GPATS (Greenville)	29
GSATS (Grand Strand)	32
RFATS (Rock Hill / Fort Mill)	35
SPATS (Spartanburg)	38
SUATS (Sumter)	40
• COG Planning Regions	43
Councils of Governments	44
Councils of Governments List	45
County / COG Index	46
Rural System Upgrade Program Totals	47
COG Project Lists & Maps	
Appalachian COG	48
Berkeley-Charleston-Dorchester (BCD) COG	50
Catawba Regional COG	52
Central Midlands COG	54
Lowcountry COG	56
Lower Savannah COG	58
Pee Dee COG	60
Santee-Lynches COG	62
Upper Savannah COG	64
Waccamaw COG	66
Systemwide Projects	68
CMAQ Projects	68
• Appalachian Development Highway System	69
• Federal Lands Program	70
• Recreational Trails Program	71
• SAFÉTEA-LU Earmarks	72
• Appropriation Earmarks	73
• System and Intermodal Connectivity Summary	74
• Interstate Program	76
• Bridge Program	78
• Innovative Projects Summary (State Infrastructure Bank)	79
• Locally Funded Programs Summary	82
• Mass Transit	84
• Glossary of Terms	89



The following charts illustrate the distribution of funds among the various programs based on assumed funding for FY 2007 and 2008:

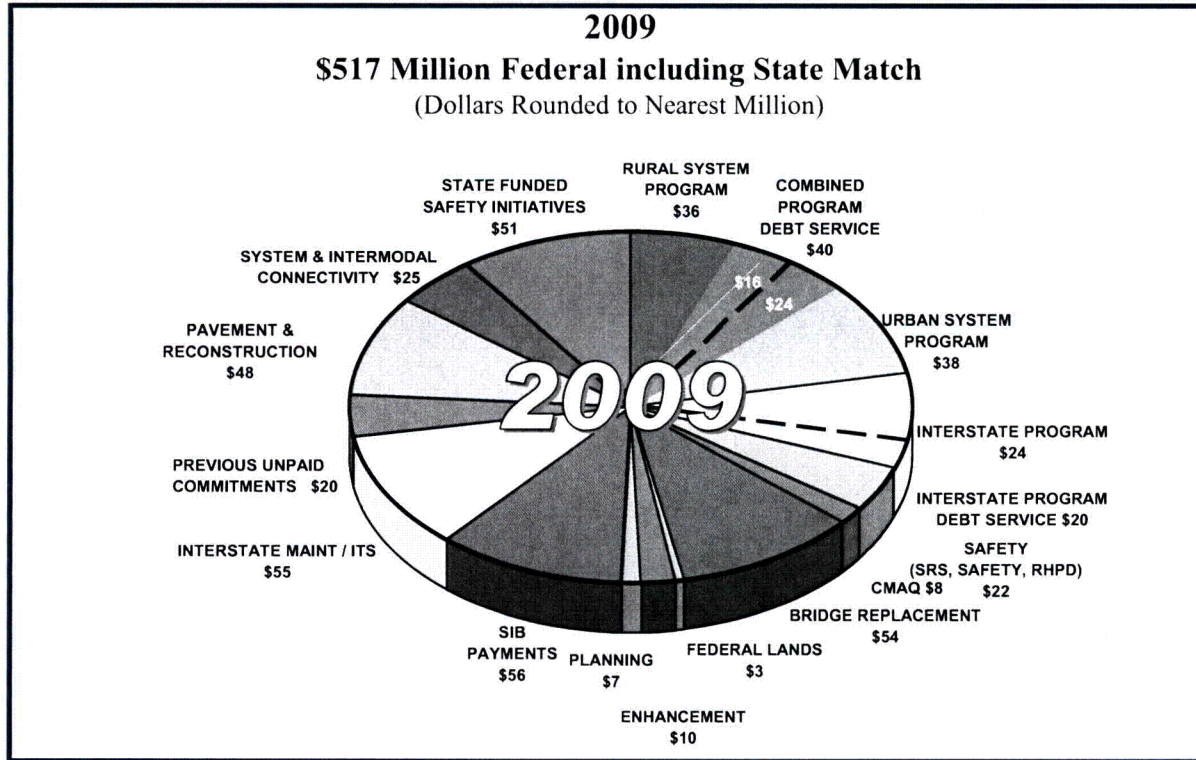


Approved - July 27, 2006



Program Funding

The following charts illustrate the distribution of funds among the various programs based on assumed funding for FY 2009:



Program Funding

The following tables illustrate funding levels of Federal and State matching funds available in FY 2007, 2008, 2009, 2010, 2011, and 2012: (Dollars in Thousands)

FY 2007

PROGRAM	FEDERAL	STATE	TOTAL
CONSTRUCTION FUNDS	\$513,225	\$89,985	\$603,210
PLANNING FUNDS	\$6,711	\$1,678	\$8,389
FEDERAL LANDS	\$2,470	\$618	\$3,088
TOTAL FUNDS	\$522,406	\$92,281	\$614,687

FY 2008

PROGRAM	FEDERAL	STATE	TOTAL
CONSTRUCTION FUNDS	\$516,717	\$103,307	\$620,025
PLANNING FUNDS	\$6,711	\$1,678	\$8,389
FEDERAL LANDS	\$2,470	\$618	\$3,088
TOTAL FUNDS	\$525,899	\$105,603	\$631,502

FY 2009

PROGRAM	FEDERAL	STATE	TOTAL
CONSTRUCTION FUNDS	\$433,980	\$72,632	\$506,612
PLANNING FUNDS	\$5,538	\$1,385	\$6,923
FEDERAL LANDS	\$2,470	\$618	\$3,088
TOTAL FUNDS	\$441,988	\$74,635	\$516,623

Revision 6 (Correction) - September 20, 2007

Program Summaries

Costs in Thousands – Federal and State Matching Funds

Safety

FUNDING SOURCE:

SURFACE TRANSPORTATION PROGRAM

	2007 *	2008	2009	2010	2011	2012	TOTAL
SAFETY/RHPD FUNDS:	\$24,415						\$24,415
SAFE ROUTES TO SCHOOL FUNDS:	\$3,770						\$3,770
AVAILABLE FUNDS:	\$28,185	\$26,000	\$22,000	\$22,000	\$22,000	\$22,000	\$142,185
TOTAL PROGRAMMED:	\$28,185	\$26,000	\$22,000	\$22,000	\$22,000	\$22,000	\$142,185

* FY 2007 includes carryover funds from FY 2005 and 2006

Enhancements

FUNDING SOURCE:

SURFACE TRANSPORTATION PROGRAM

	2007	2008	2009	2010	2011	2012	TOTAL
AVAILABLE FUNDS:	\$10,000	\$10,000	\$10,000	\$10,000	\$10,000	\$10,000	\$60,000
TOTAL PROGRAMMED:	\$10,000	\$10,000	\$10,000	\$10,000	\$10,000	\$10,000	\$60,000

Congestion Mitigation & Air Quality

FUNDING SOURCE:

CMAQ

	2007	2008	2009	2010	2011	2012	TOTAL
AVAILABLE FUNDS:	\$7,666	\$7,666	\$7,666	\$7,666	\$7,666	\$7,666	\$45,996
TOTAL PROGRAMMED:	\$7,666	\$7,666	\$7,666	\$7,666	\$7,666	\$7,666	\$45,996

Planning

FUNDING SOURCE:

PLANNING FUNDS

	2007	2008	2009	2010	2011	2012	TOTAL
AVAILABLE FUNDS:	\$8,389	\$8,389	\$6,923	\$6,923	\$6,923	\$6,923	\$44,470
TOTAL PROGRAMMED:	\$8,389	\$8,389	\$6,923	\$6,923	\$6,923	\$6,923	\$44,470

Revision 5 - August 10, 2007

Program Summaries

Costs in Thousands – Federal and State Matching Funds

Statewide Significant Corridors / Previously Identified Projects *

FUNDING SOURCES:

NATIONAL HIGHWAY SYSTEM
SURFACE TRANSPORTATION PROGRAM
CONGESTION MITIGATION
MINIMUM GUARANTEE

	2007	2008	2009	2010	2011	2012	TOTAL
AVAILABLE FUNDS:	\$25,000	\$25,000	\$25,000	\$25,000	\$25,000	\$25,000	\$150,000
TOTAL PROGRAMMED:	\$25,000	\$25,000	\$25,000	\$25,000	\$25,000	\$25,000	\$150,000

* In FY 2007 this was known as the System & Intermodal Connectivity program

Bridge Replacement

FUNDING SOURCES:

BRIDGE REPLACEMENT AND REHABILITATION

	2007	2008	2009	2010	2011	2012	TOTAL
AVAILABLE FUNDS*:	\$105,000	\$125,000	\$54,000	\$54,000	\$54,000	\$54,000	\$446,000
TOTAL PROGRAMMED:	\$105,000	\$125,000	\$54,000	\$54,000	\$54,000	\$54,000	\$446,000

Projects selected by Bridge Management System.

* FY 2007 includes \$44.0 million to assist with Previously Awarded Contracts and \$7.0 million to advance Previously Identified Projects

Federal Lands

FUNDING SOURCES:

APPALACHIAN (See GPATS) - \$2,088
RECREATIONAL TRAILS - \$1,000

	2007	2008	2009	2010	2011	2012	TOTAL
AVAILABLE FUNDS:	\$3,088	\$3,088	\$3,088	\$3,088	\$3,088	\$3,088	\$18,528
TOTAL PROGRAMMED:	\$3,088	\$3,088	\$3,088	\$3,088	\$3,088	\$3,088	\$18,528

Pavement & Reconstruction

FUNDING SOURCES:

NATIONAL HIGHWAY SYSTEM
SURFACE TRANSPORTATION PROGRAM
CONGESTION MITIGATION
MINIMUM GUARANTEE

	2007	2008	2009	2010	2011	2012	TOTAL
AVAILABLE FUNDS*:	\$69,000	\$93,000	\$48,000	\$48,000	\$48,000	\$48,000	\$354,000
TOTAL PROGRAMMED:	\$69,000	\$93,000	\$48,000	\$48,000	\$48,000	\$48,000	\$354,000

Note: Projects selected by Pavement Management System.

* FY 2007 includes \$14.0 million to assist with Previously Awarded Contracts and \$7.0 million to advance Previously Identified Projects

Revision 12 (Correction) - July 17, 2008

Program Summaries

Costs in Thousands – Federal and State Matching Funds

Interstate

FUNDING SOURCES: INTERSTATE MAINTENANCE
NATIONAL HIGHWAY SYSTEM
SURFACE TRANSPORTATION PROGRAM
CONGESTION MITIGATION
MINIMUM GUARANTEE
BOND PROCEEDS

FEDERAL FUNDS	2007	2008	2009	2010	2011	2012	TOTAL
AVAILABLE FUNDS* ✓:	\$175,961	\$119,000	\$119,000	\$119,000	\$119,000	\$119,000	\$770,961
TOTAL PROGRAMMED:	\$83,115	\$123,974	\$158,529	\$140,866	\$126,097	\$126,631	\$759,212
BALANCE:	\$92,846	(\$4,974)	(\$39,529)	(\$21,866)	(\$7,097)	(\$7,631)	\$11,749

Includes Project Costs and Debt Service

* - FY 2007 includes carryover funds from previous programs, \$14.0 million to assist with Previously Awarded Contracts

and \$6.0 million to advance Previously Identified Projects

✓ - Available funds include non-mandatory CMAQ funding for the Motorist Assistant Program (MAP)

Rural System Upgrade

FUNDING SOURCES: NATIONAL HIGHWAY SYSTEM
SURFACE TRANSPORTATION PROGRAM
CONGESTION MITIGATION
MINIMUM GUARANTEE
BOND PROCEEDS

	2007	2008	2009	2010	2011	2012	TOTAL
AVAILABLE FUNDS:	\$99,139	\$50,101	\$50,101	\$50,101	\$50,101	\$50,101	\$349,644
TOTAL PROGRAMMED:	\$57,801	\$58,298	\$51,352	\$30,551	\$26,827	\$38,064	\$262,893
BALANCE:	\$41,338	(\$8,197)	(\$1,251)	\$19,550	\$23,274	\$12,037	\$86,751

Includes Project Costs and Debt Service

See 'SYSTEM UPGRADE' Project List.

Urban System Upgrade

FUNDING SOURCES: NATIONAL HIGHWAY SYSTEM
SURFACE TRANSPORTATION PROGRAM
CONGESTION MITIGATION
MINIMUM GUARANTEE
BOND PROCEEDS

	2007	2008	2009	2010	2011	2012	TOTAL
AVAILABLE FUNDS:	\$92,854	\$62,966	\$62,966	\$62,966	\$62,966	\$62,966	\$407,684
TOTAL PROGRAMMED:	\$68,628	\$74,310	\$49,247	\$58,909	\$51,634	\$46,419	\$349,147
BALANCE:	\$24,226	(\$11,344)	\$13,719	\$4,057	\$11,332	\$16,547	\$58,537

Includes Project Costs and Debt Service

See Urban TIP Project List.

Program Summaries

Costs in Thousands – Federal and State Matching Funds

SIB Payments

FUNDING SOURCES: NATIONAL HIGHWAY SYSTEM
SURFACE TRANSPORTATION PROGRAM
CONGESTION MITIGATION
MINIMUM GUARANTEE

	2007	2008	2009	2010	2011	2012	TOTAL
AVAILABLE FUNDS:	\$56,000	\$56,000	\$56,000	\$56,000	\$56,000	\$56,000	\$336,000
TOTAL PROGRAMMED:	\$56,000	\$56,000	\$56,000	\$56,000	\$56,000	\$56,000	\$336,000

State Funded Safety Initiatives

FUNDING SOURCES: NATIONAL HIGHWAY SYSTEM
SURFACE TRANSPORTATION PROGRAM
BRIDGE REPLACEMENT AND REHABILITATION
INTERSTATE MAINTENANCE
MINIMUM GUARANTEE

	2007	2008	2009	2010	2011	2012	TOTAL
AVAILABLE FUNDS:	\$50,500	\$45,000	\$50,500	\$50,500	\$50,500	\$50,500	\$297,500
TOTAL PROGRAMMED:	\$50,500	\$45,000	\$50,500	\$50,500	\$50,500	\$50,500	\$297,500

FEDERAL PROGRAM TOTALS

	2007	2008	2009	2010	2011	2012	TOTAL
AVAILABLE FUNDS:	\$750,782	\$631,210	\$515,244	\$515,244	\$515,244	\$515,244	\$3,442,968
TOTAL PROGRAMMED:	\$592,372	\$655,725	\$542,305	\$513,503	\$487,735	\$494,291	\$3,285,931
BALANCE:	\$158,410	(\$24,515)	(\$27,061)	\$1,741	\$27,509	\$20,953	\$157,037

FY 2007 includes the Previous Unpaid Commitments program

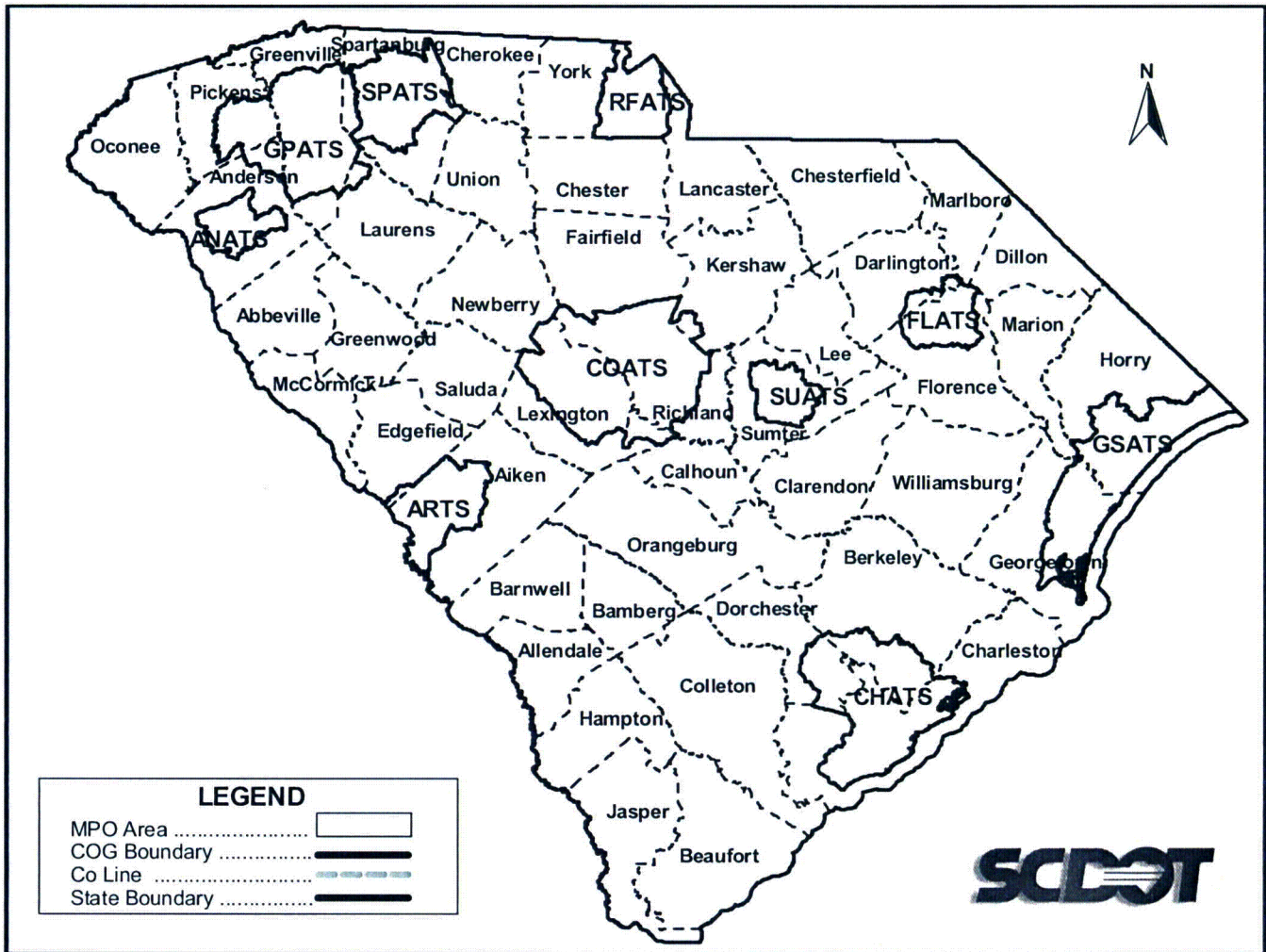
PROGRAM TOTALS - SIB & LOCALLY FUNDED

	2007	2008	2009	2010	2011	2012	TOTAL
SIB TOTALS:	\$95,390	\$79,563	\$8,180				\$183,133
LOCALLY FUNDED TOTALS:	\$11,135						\$11,135
SIB/COUNTY FUNDED TOTALS:	\$10,065	\$31,200	\$40,900	\$6,900			\$89,065
TOTALS:	\$116,590	\$110,763	\$49,080	\$6,900			\$283,333

Approved - July 27, 2006

Metropolitan Planning Regions

Project lists in this STIP report are organized by South Carolina's planning regions and by program. There are ten Metropolitan Planning Organizations (MPOs) in the state. Each planning region has a section devoted to it, in which STIP projects are listed and shown on maps. Projects are also listed by their respective programs, showing a summary of each program's totals. Refer to the map below to determine in which area a project may be located.



Approved - July 27, 2006



Metropolitan Planning Organizations (MPOs)

There are ten Metropolitan Planning Organizations (MPOs) in South Carolina. An MPO is an urbanized area with a population of 50,000 or greater, as designated by the Bureau of Census. The Department of Transportation works in cooperation with these local groups in developing their *Transportation Improvement Programs (TIPs)*. In accordance with federal regulations, the MPOs establish their project priorities and SCDOT includes those in the statewide program.

Funding for System Upgrade projects is calculated by taking the MPO's proportion of state population and applying it against total available System Upgrade funds statewide. This results in a *Guide Share* for each MPO (see chart below).

The following "Financial Statements" give a summary of the MPOs' programs. A more complete TIP report for any of these areas is available by contacting the various Metropolitan Planning Organizations listed on the next page.

ANNUAL FUNDING FOR METROPOLITAN PLANNING ORGANIZATIONS	
METRO AREA	FUNDING ALLOCATION
ANDERSON	\$2,206,941.00
AUGUSTA	\$3,204,896.00
CHARLESTON	\$13,992,615.00
COLUMBIA	\$13,860,487.00
FLORENCE	\$2,294,446.00
GRAND STRAND	\$4,473,904.00
GREENVILLE	\$12,307,281.00
ROCK HILL	\$2,819,117.00
SPARTANBURG	\$5,212,692.00
SUMTER	\$2,594,296.00
TOTALS:	\$62,966,675.00

MPO List

Complete copies of the Transportation Improvement Program reports (TIPs) for the following *urban* areas may be obtained by contacting the following Metropolitan Planning Organizations:

ANATS

Mr. Maurice McKenzie
Director
City of Anderson
Community Planning & Development
401 South Main Street
Anderson, SC 29624
864-231-2222
FAX #: 864-231-7627
[Email- mmckenzie@cityofandersonsc.com](mailto:mmckenzie@cityofandersonsc.com)

CHATS

Mr. Ron Mitchum
Executive Director
Berkeley-Charleston-Dorchester
Council of Governments
1362 McMillan Avenue, Suite 100
N. Charleston, SC 29406
843-529-0400
FAX #: 843-529-0305
[Email- ronm@bcdcoq.com](mailto:ronm@bcdcoq.com)

FLATS

Mr. William H. Hoge
Planning Director
Florence County
218 West Evans Street
Florence, SC 29501
843-676-8600
FAX #: 843-676-8613
[Email- whoge@florenceco.org](mailto:whoge@florenceco.org)

GSATS

Mr. Ken Thompson
Executive Director
Waccamaw Regional Planning
and Development Council
1230 Highmarket Street
Georgetown, SC 29440
843-546-8502
FAX #: 843-527-2302
[Email- kenthompson_2000@yahoo.com](mailto:kenthompson_2000@yahoo.com)

SPATS

Mr. Emory Price
Executive Director
Spartanburg County Planning
& Development Commission
County Administration Office Building
366 North Church Street
Spartanburg, SC 29303
864-596-3570
FAX #: 864-596-3018
[Email- eprice@spartanburgcounty.org](mailto:eprice@spartanburgcounty.org)

ARTS - SC

Mr. Philip England
Director
Aiken County Planning & Development
1680 Richland Avenue West
Suite 130
Aiken, SC 29801
803-642-1520
Fax #: 803-642-7587
[Email- pengland@aikencounty.net](mailto:pengland@aikencounty.net)

COATS

Mr. Norman Whitaker
Executive Director
Central Midlands Council
of Governments
236 Stoneridge Drive
Columbia, SC 29210
803-376-5390
FAX #: 803-376-5394
[Email- nwhitaker@centralmidlands.org](mailto:nwhitaker@centralmidlands.org)

GPATS

Mr. James Forbes
Executive Director
Greenville County Planning
Commission
301 University Ridge, Suite 400
Greenville, SC 29601-3660
864-467-7270
FAX #: 864-467-5962
[Email- jforbes@greenvillecounty.org](mailto:jforbes@greenvillecounty.org)

RFATS

Ms. Frances M. Thomas
Director of Planning & Development
City of Rock Hill
Post Office Box 11706
Rock Hill, SC 29731
803-329-7080
FAX #: 803-329-7228
[Email- fthomas@ci.rock-hill.sc.us](mailto:ftthomas@ci.rock-hill.sc.us)

SUATS

Mr. George McGregor
Planning Director
Sumter City - County
Planning Commission
12 West Liberty Street
PO Box 1449
Sumter, SC 29150
803-774-1600
FAX #: 803-774-1687
[Email - gmcgregor@sumter-sc.com](mailto:gmcgregor@sumter-sc.com)

Revision 12 (Correction) - July 17, 2008

Urban System Upgrade Program Totals

MPO NEEDS

Costs in Thousands

Metropolitan Planning Organizations	FY 2007	FY 2008	FY 2009	FY 2010	FY 2011	FY 2012	6 YR TOTAL
ANDERSON (ANATS)	\$1,107	\$1,204	\$1,211	\$1,191	\$1,172	\$1,153	\$7,038
AUGUSTA (ARTS)	\$845	\$1,628	\$4,987	\$4,065	\$4,353	\$2,655	\$18,533
CHARLESTON (CHATS)	\$13,993	\$13,896	\$8,540	\$9,162	\$6,543	\$6,494	\$58,628
COLUMBIA (COATS)	\$20,010	\$22,057	\$9,520	\$13,694	\$13,657	\$12,823	\$91,761
FLORENCE (FLATS)	\$6,992	\$8,359	\$1,003	\$922	\$918	\$915	\$19,109
GREENVILLE (GPATS)	\$8,114	\$7,974	\$6,989	\$15,437	\$16,163	\$14,272	\$68,949
GRAND STRAND (GSATS)	\$810	\$5,877	\$6,995	\$3,987			\$17,669
ROCK HILL (RFATS)	\$2,808	\$2,809	\$2,808	\$2,743	\$1,336	\$1,329	\$13,833
SPARTANBURG (SPATS)	\$12,106	\$5,299	\$4,042	\$4,407	\$5,698	\$5,689	\$37,241
SUMTER (SUATS)	\$1,843	\$5,207	\$3,152	\$3,301	\$1,794	\$1,089	\$16,386
TOTAL MPO NEEDS	\$68,628	\$74,310	\$49,247	\$58,909	\$51,634	\$46,419	\$349,147

* AVAILABLE FUNDS: \$92,854 \$62,966 \$62,966 \$62,966 \$62,966 \$62,966 \$407,684

** TOTAL PROGRAMMED: \$68,628 \$74,310 \$49,247 \$58,909 \$51,634 \$46,419 \$349,147

BALANCE: \$24,226 (\$11,344) \$13,719 \$4,057 \$11,332 \$16,547 \$58,537

* - FY 2007 includes carryover funds from previous programs and bond proceeds

** - Includes Project Costs and Debt Service

Revision 2 - February 15, 2007

ANATS

Anderson Area Transportation Study

(COST IN THOUSANDS)											Policy Committee Approved - August 28, 2006	
PIN #	PRIORITY	GUIDESHARE PROJECTS	FY 2006	FY 2007	FY 2008	FY 2009	FY 2010	FY 2011	FY 2012	TIP COST (2007-2012)	REMAINING COST (2013+)	FUNDING
24493	1	EAST - WEST CONNECTOR	429 R								\$11,100	STP
19556	2	INTERSECTION IMPROVEMENTS (P.R.C)										NHS/STP/CMAQ
18503	3	TRAFFIC SIGNAL SYSTEM										STP
		OPERATIONAL IMPROVEMENTS										
		DEBT SERVICES	1,063	1,107	1,204	\$1,211	\$1,191	\$1,172	\$1,153	\$7,038	\$9,077	
GUIDESHARE SUBTOTALS			\$1,492	\$1,107	\$1,204	\$1,211	\$1,191	\$1,172	\$1,153	\$7,038	\$20,177	
GUIDESHARE ALLOCATION			2,207	2,207	2,207	2,207	2,207	2,207	2,207	\$13,242		
CARRYOVER AVAILABLE				715	1,815	2,818	3,814	4,830	5,865	\$19,857		
BOND PROCEEDS												
GUIDESHARE SUBTOTALS			(1,492)	(1,107)	(1,204)	(1,211)	(1,191)	(1,172)	(1,153)	(\$7,038)	(20,177)	
BALANCE			715	1,815	2,818	3,814	4,830	5,865	6,919			

PROJECTS EXEMPT FROM GUIDESHARE												
	SAFETY PROJECTS (P.R.&C)											
	SEE 2007 STIP PROGRAM SUMMARIES											
	PAVEMENT MARKING & SIGNING (P.C)											
	SEE 2007 STIP PROGRAM SUMMARIES											
	PAVEMENT PROJECTS											
	SEE 2007 STIP PROGRAM SUMMARIES											
	BRIDGE REPLACEMENT & REHAB PROJECTS											
	SEE 2007 STIP PROGRAM SUMMARIES											
	APPROPRIATION EARMARKS											
	SEE 2007 STIP APPROPRIATION EARMARKS											
EXEMPT SUBTOTALS												

SAFETEA-LU EARMARK PROJECTS												
	REPLACE MURPHY RD EAST BRIDGE IN ANDERSON COUNTY											
	SAFETEA-LU # 1677 *											
	73 **	36	36	36						\$108		SPENDING LIMITATION
												FEDERAL - \$212,000
												MATCH - \$45,233
SAFETEA-LU EARMARK TOTAL			\$73	\$36	\$36	\$36				\$108		

ENHANCEMENT PROJECTS												
	Carryover (2004-2006)											
	ANATS ENHANCEMENT PROGRAM											
		119	119	119						\$350		STP
												TOTAL - \$148,194
												MATCH - \$29,639
ENHANCEMENT SUBTOTALS			\$119	\$119	\$119					\$350		

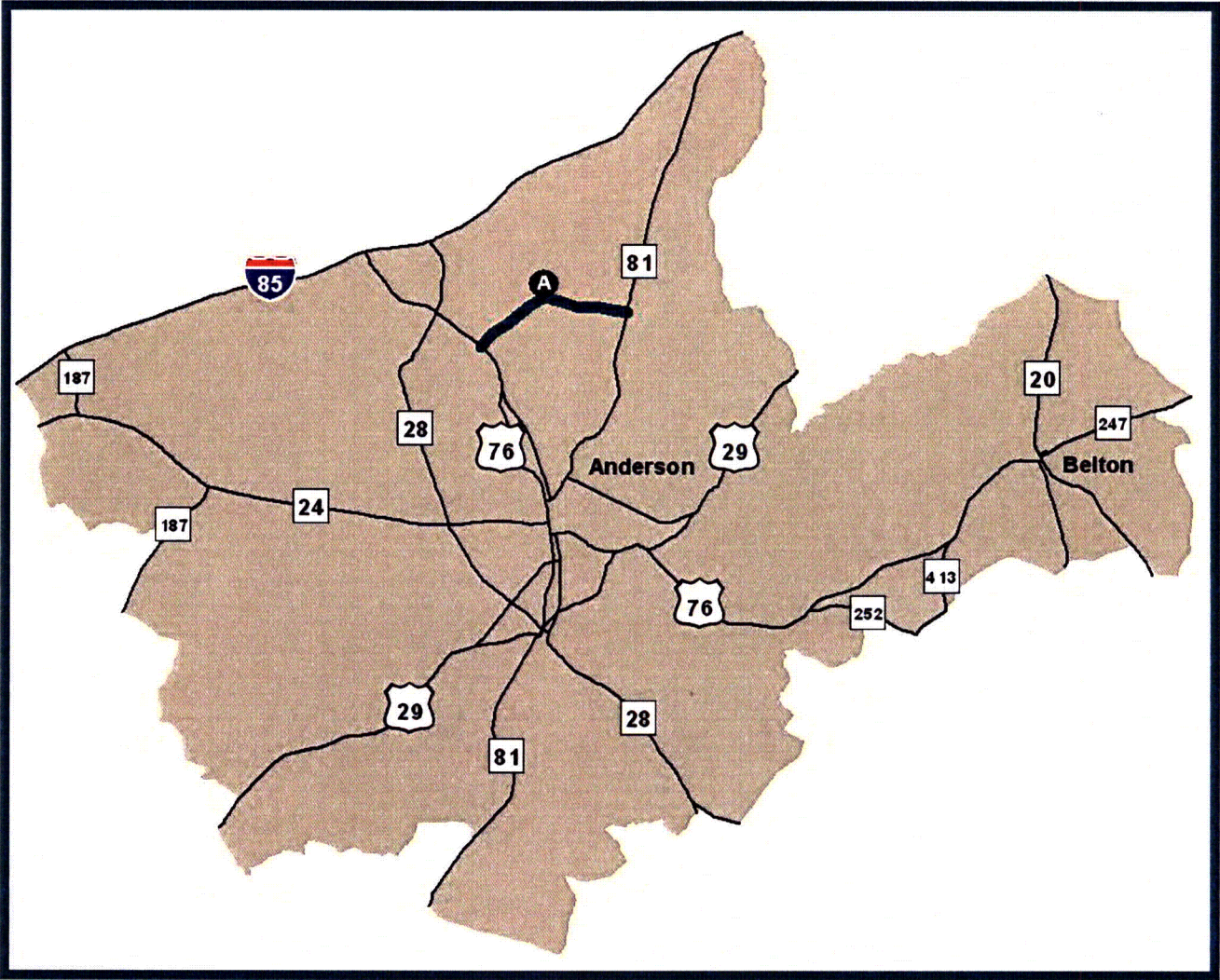
FEDERAL TRANSIT ADMINISTRATION												
	ELECTRIC CITY TRANSIT (OP)											
	594	608	626	645	664	684	704		\$3,931			FTA SECTION 5307
		36							\$36			FTA SECTION 5310
	36	36							\$36			FTA SECTION 5310
		25	25	25	25	25	25		\$150			FTA SECTION 5303
	24											FTA SECTION 5303
		2,981							\$2,981			FHWA SECTION 330
FTA SUBTOTALS			\$654	\$3,686	\$651	\$670	\$689	\$709	\$729	\$7,134		
GRAND TOTAL			\$2,219	\$4,948	\$2,010	\$2,036	\$1,880	\$1,881	\$1,882	\$14,836	\$20,177	

KEY: P - PRELIMINARY ENGINEERING, R - RIGHT OF WAY, C - CONSTRUCTION, CA - CAPITAL PURCHASE, OP - OPERATING, PL - PLANNING
 * - FEDERAL AMOUNT SHOWN IS THE MAXIMUM AMOUNT IN SAFETEA LU THAT MAYBE DISTRIBUTED OVER 5 YEARS (FY 2005-2009) ACTUAL FUNDING CURRENTLY AVAILABLE RESULTING FROM FY 2005 AND 2006 ANNUAL APPROPRIATION ACTS
 ** - INCLUDES FY 2005 AND FY 2006 SPENDING LIMITATIONS
 ✓ - CARRYOVER FUNDS FROM FY 2003

Approved - July 27, 2006

ANATS

Anderson Area Transportation Study



Revision 10 - May 14, 2008

ARTS

Augusta Area Transportation Study

(COST IN THOUSANDS)

Policy Committee Amended - March 6, 2008

PIN #	PRIORITY	GUIDESHARE PROJECTS	FY 2006	FY 2007	FY 2008	FY 2009	FY 2010	FY 2011	FY 2012	TIP COST (2007-2012)	REMAINING COST (2013+)	FUNDING
12521	2	SC 118										NHS
30611	3	GEORGIA AVE. EXTENSION ▲	735 R C	500 C						\$500		STP
34516	4	INTERSECTION IMPROVEMENTS DOUGHERTY / SILVER BLUFF - DUAL LEFT TURN LANES ▲▲ - RIGHT TURN LANE	300	345 C	150 PIR	600 C				\$1,095		STP
34298	5	EAST BUENA VISTA			600 R	1,410 C	1,500 C			\$3,510		STP
34290	6	SILVER BLUFF ROAD (INDIAN CREEK TRAIL TO RICHARDSON LAKE ROAD)			278 R	2,577 R	2,065 C	2,400 C		\$7,320		STP
	7	ATOMIC ROAD SC 125			800 P	400 P	500 R	1,453 R	2,000 C	\$4,953	\$4,000	STP
	8	HITCHCOCK PARKWAY WIDENING						500 P	655 P	\$1,155		STP
	9	SC 19 (SC 118 TO I-20)										STP
	10	INTERSECTION IMPROVEMENTS										STP
		OPERATIONAL IMPROVEMENTS										
GUIDESHARE SUBTOTALS			\$1,035	\$845	\$1,628	\$4,987	\$4,065	\$4,353	\$2,655	\$18,533	\$4,000	
GUIDESHARE ALLOCATION			3,205	3,205	3,205	3,205	3,205	3,205	3,205	\$19,229		
CARRYOVER AVAILABLE			(2,896)	(526)	1,834	3,410	1,628	768	(380)	(\$526)		
GUIDESHARE SUBTOTALS			(1,035)	(845)	(1,628)	(4,987)	(4,065)	(4,353)	(2,655)	(18,533)		
BALANCE			(526)	1,834	3,410	1,628	768	(380)	170	\$170		

PROJECTS EXEMPT FROM GUIDESHARE

NORTH AUGUSTA RIVERFRONT ROAD NETWORK EXTENSION												OTHER
I-520 (PALMETTO PARKWAY) - PHASE II												OTHER
5TH STREET BRIDGE STUDY ▲▲▲	2,000											OTHER
SAFETY PROJECTS (P R & C)												SEE 2007 STIP PROGRAM SUMMARIES
SIGNING & PAVEMENT MARKING												SEE 2007 STIP PROGRAM SUMMARIES
RESURFACING PROJECTS												SEE 2007 STIP PROGRAM SUMMARIES
BRIDGE REPLACEMENT												SEE 2007 STIP PROGRAM SUMMARIES
APPROPRIATION EARMARKS												SEE 2007 STIP APPROPRIATION EARMARKS
EXEMPT SUBTOTALS			\$2,000									

STATE INFRASTRUCTURE BANK PROJECTS

16190	27912	1	PALMETTO PARKWAY (BOBBY JONES EXPRESSWAY) (GA STATE LINE TO US 1/78) * ✓ (US 1/78 TO I-20) * ✓ ●	17,193 R	71,000 C	71,383 C				\$142,383	\$2,000	SIB
SIB SUBTOTAL				\$17,193	\$71,000	\$71,383				\$142,383	\$2,000	

SAFETEA-LU EARMARK PROJECTS

COMPLETE CONSTRUCTION OF PALMETTO PARKWAY (I-520) EXT. (PHASE II)	1,923 ***	952	952	952						\$2,856		SPENDING LIMITATION FEDERAL - \$5,600,000 MATCH - \$1,194,844
SAFETEA-LU # 2038 **												
PALMETTO PARKWAY (PHASE II TO I-20)	1,030 ***	510	510	510						\$1,530		SPENDING LIMITATION FEDERAL - \$3,000,000 MATCH - \$640,095
SAFETEA-LU # 4875 **												
PALMETTO PARKWAY (PHASE II TO I-20)	1,030 ***	510	510	510						\$1,530		SPENDING LIMITATION FEDERAL - \$3,000,000 MATCH - \$640,095
SAFETEA-LU # 4886 **												
SAFETEA-LU EARMARK SUBTOTAL			\$3,984	\$1,972	\$1,972	\$1,972				\$5,916		

FEDERAL TRANSIT ADMINISTRATION

AIKEN PUBLIC TRANSIT (CA & PL)	334	360	402	410	412	415	417			\$2,416		FTA SECTION 5307
LOWER SAVANNAH COG (PS) - AIKEN AREA COA	30	36	36	36	36	36	36			\$216		FTA SECTION 5310
LOWER SAVANNAH COG (OP & CA) - JOB ACCESS & REVERSE COMMUTE			150	150	150	150	150			\$750		FTA SECTION 5316
LOWER SAVANNAH COG (CA) - FTA DISCRETIONARY SPECIAL PROJECTS			1,000							\$1,000		FTA SECTION 5309
LOWER SAVANNAH COG (OP & CA) - NEW FREEDOM			100	100	100	100	100			\$500		FTA SECTION 5317
FTA SUBTOTALS			\$364	\$396	\$1,688	\$696	\$698	\$701	\$703	\$4,882		

Carryover (2004-2006)

ENHANCEMENT PROJECTS												
ARTS ENHANCEMENT PROGRAM		162	162	162						\$486		STP TOTAL - \$202,460 MATCH - \$40,492
ENHANCEMENT SUBTOTALS			\$162	\$162	\$162					\$486		
GRAND TOTAL			\$24,576	\$74,375	\$76,833	\$7,817	\$4,763	\$5,054	\$3,358	\$172,200	\$6,000	

KEY: P - PRELIMINARY ENGINEERING, R - RIGHT OF WAY, C - CONSTRUCTION, CA - CAPITAL PURCHASE, CO - CAPITAL & OPERATING, COP - CAPITAL OPERATING, & PLANNING, OP - OPERATING, PS - PURCHASE OF SERVICE

▲ - FY 2006 IS CARRYOVER FUNDS (\$735,000) FROM FY 2005

▲▲ - FY 2006 IS CARRYOVER FUNDS (\$300,000) FROM FY 2005

▲▲▲ - FY 2006 IS CARRYOVER FUNDS (\$2,000,000) FROM FY 2005

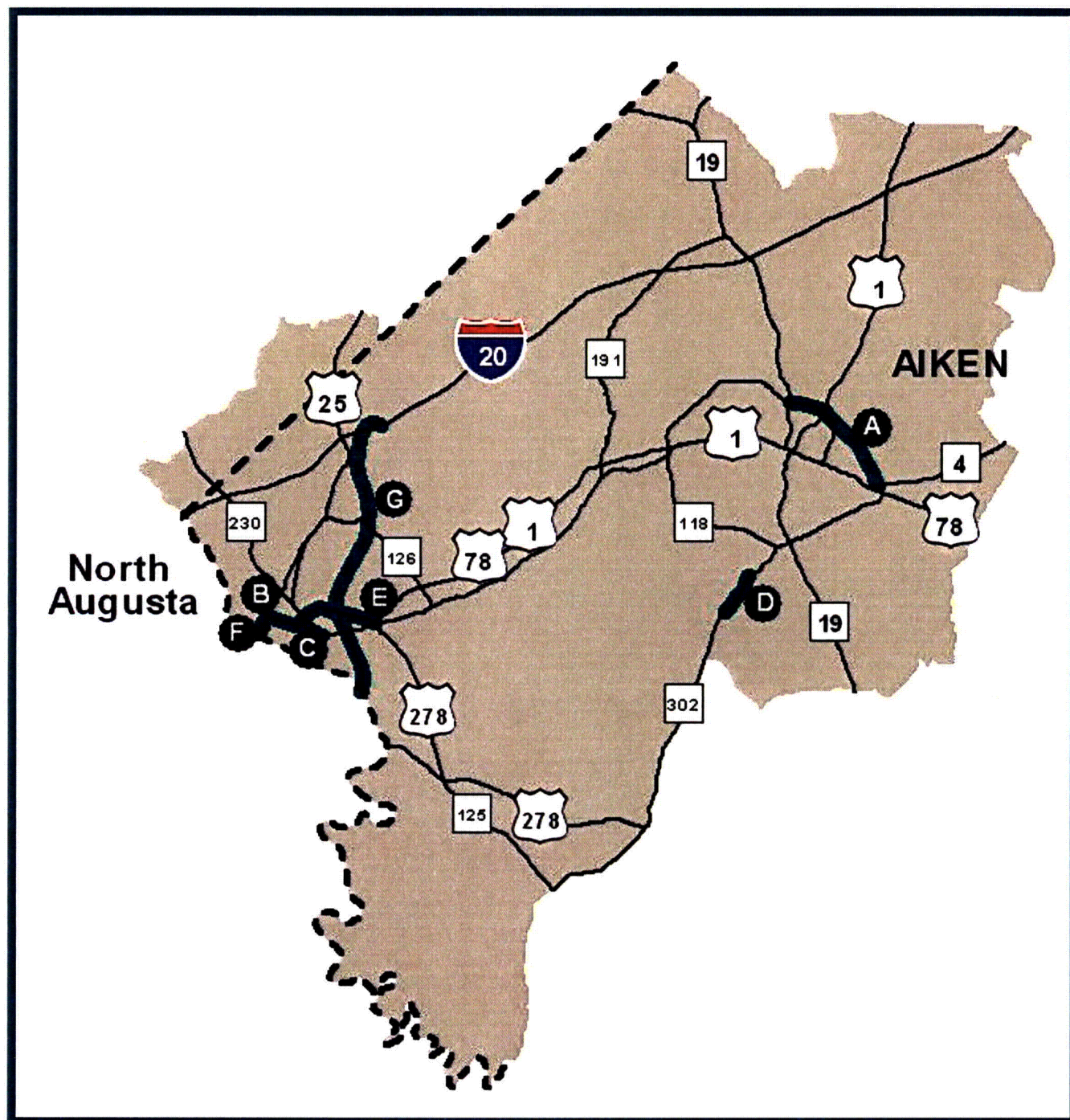
* - TOTAL PROJECT COST WILL INCLUDE AN ADDITIONAL \$15,000,000 OF AIKEN COUNTY FUNDS. ✓ - INCLUDES \$13,625,000 CARRYOVER FUNDS FROM PREVIOUS PROGRAMS

● - SHOW AS AIKEN COUNTY FUNDS TO BE ADDED TO STIP UPON RECEIPT OF COMMITMENT LETTER FROM AIKEN COUNTY

** - FEDERAL AMOUNT SHOWN IS THE MAXIMUM AMOUNT IN SAFETEA-LU THAT MAY BE DISTRIBUTED OVER 5 YEARS (FY 2005-2009). ACTUAL FUNDING CURRENTLY AVAILABLE RESULTING FROM FY 2005 AND 2006 ANNUAL APPROPRIATION ACTS

*** - INCLUDES FY 2005 AND FY 2006 SPENDING LIMITATIONS

Augusta Area Transportation Study



Revision 11 - June 19, 2008

CHATS

Charleston Area Transportation Study

(COST IN THOUSANDS)												Policy Committee Approved - May 12, 2008	
PIN #	PRIORITY	GUIDESHARE PROJECTS	FY 2006	FY 2007	FY 2008	FY 2009	FY 2010	FY 2011	FY 2012	TIP COST (2007-2012)	REMAINING COST (2013+)	FUNDING	
12349	1	NORTH RHETT AVENUE										STP	
897	2	US 78 (US 52 TO I-26)										NHS	
12582	3	TROLLEY ROAD										STP	
16387	4	MARK CLARK / US 17 / SC 7 INTERCHANGE										NHS	
13615	5	MAYBANK HIGHWAY (RIVER RD TO RIVERLAND DR)										STP	
12575	6	US 17A (I-26 TO US 17B)										NHS	
19393	7	ASHLEY PHOSPHATE	3,000	C								STP	
18306	8	LADSON RD (US 78 TO DORCHESTER RD)										STP	
16121	9	VIRGINIA AVE										NHS	
23022	10	LONG POINT RD (SPAWT TO WHIPPLE RD)										NHS/STP	
17144	11	SC 61 EXPRESSWAY (BEES FERRY RD TO I-26)										STP	
22859	12	US 17 WIDENING (I-526 TO ISLE OF PALMS CON) FROM 5 TO 7 LANES	4,572	C	5,342	C				\$5,342		STP	
23349	13	BERLIN MYERS PARKWAY - LAST PHASE (SC 165 TO US 17A) ✓	313	P	78	P	1,894	R	2,568	C	\$4,540	STP	
22863	14	US 78 (BERLIN MYERS PARKWAY TO JEDBURG RD)										NHS	
21683		ANTLER DR										STP	
24058		CONGESTION MANAGEMENT	25	PL	25	PL	25	PL			\$50	STP	
110031		INTERSECTION IMPROVEMENTS	220	R	350	C	620	C	1,118	C	\$1,738	NHS/STP/CMAQ	
		PLANNING (FREIGHT STUDY)										STP	
110033		TRAFFIC SIGNAL SYSTEMS	100	C	200	C					\$200	STP	
		TRANSIT CAPITAL	-										
		LOAN PAYBACK			1,224	6,092							
		OPERATIONAL IMPROVEMENTS											
		DEBT SERVICE	6,443		6,504	6,661	6,646	6,594	6,543	6,494	\$39,442	54,864	
GUIDESHARE SUBTOTALS			\$15,023	\$13,993	\$13,896	\$8,540	\$9,162	\$6,543	\$6,494	\$58,628	\$54,864		
GUIDESHARE ALLOCATION			13,993	13,993	13,993	13,993	13,993	13,993	13,993	\$83,958			
CARRYOVER AVAILABLE			1,030			97	5,550	10,381	17,831	\$33,859			
BOND PROCEEDS													
GUIDESHARE SUBTOTALS			(15,023)	(13,993)	(13,896)	(8,540)	(9,162)	(6,543)	(6,494)	(\$58,628)	(\$54,864)		
BALANCE					97	5,550	10,381	17,831	25,330				

PROJECTS EXEMPT FROM GUIDESHARE											
27488		BRIDGE AT COOPER RIVER									BR REPLACE
27488		BRIDGE AT COOPER RIVER									DISCRETIONARY
1928		SC 700 MAYBANK HWY BRIDGE									DEMONSTRATION - MATCH NOT INCLUDED
		BRIDGE REPLACEMENT & REHAB PROJECTS									BRIDGE REPLACE
		PAVEMENT PROJECTS									SEE 2007 STIP PROGRAM SUMMARIES
		SAFETY PROJECTS									SEE 2007 STIP PROGRAM SUMMARIES
		PAVEMENT SIGNING & MARKING									SEE 2007 STIP PROGRAM SUMMARIES
		ITS (INTERSTATE)									SEE 2007 STIP PROGRAM SUMMARIES
		INCIDENT RESPONSE PROGRAM									SEE 2007 STIP PROGRAM SUMMARIES
		APPROPRIATION EARMARKS									SEE 2007 STIP APPROPRIATION EARMARKS
23144		I-26 WIDENING (US 17A TO ASHLEY PHOSPHATE RD)									NHS/STP/BONDS
22338		I-26 / US 17 ALTERNATE INTERCHANGE (EXIT 199)									NHS/STP/BONDS
22336		I-26 / REMOUNT ROAD INTERCHANGE - EXIT 212 & I-26 / AVIATION AVE INTERCHANGE - EXIT 211				21,750	C	21,750	C	\$43,500	NHS/STP
22340		I-26 / US 78 (UNIVERSITY AVE) INTERCHANGE (EXIT 205)									NHS/STP/BONDS
22339		I-26 / ASHLEY PHOSPHATE ROAD INTERCHANGE (EXIT 209)									NHS/STP/BONDS
33537		I-526 / SC 61 EXPRESSWAY INTERCHANGE	250	P							NHS/STP
		I-26 (WIDENING FROM PORT ACCESS RD TO I-526)		1,100						\$1,100	NHS/IM
		RAILROAD AVE EXTENSION									C FUNDS & LOCAL
		STATEWIDE SIGNIFICANT CORRIDORS / PREVIOUSLY IDENTIFIED PROJECTS ✓ ✓									NHS & STP
22867		COLLEGE PARK RD (I-26 TO CROWFIELD BLVD)									
EXEMPT SUBTOTAL			\$250	\$1,100		\$21,750	\$21,750			\$44,600	

STATE INFRASTRUCTURE BANK PROJECTS											
27488		BRIDGE AT COOPER RIVER									SIB
27488		BRIDGE AT COOPER RIVER									TIFIA
27488		BRIDGE AT COOPER RIVER (DEMOLITION PROJECT)	20,000								OTHER
SIB SUBTOTAL			\$20,000								

KEY: P - PRELIMINARY ENGINEERING, R - RIGHT OF WAY, C - CONSTRUCTION, PL - PLANNING
 ✓ - SAFETEA-LU EARMARK FUNDS HAVE BEEN IDENTIFIED TO FUND THE BERLIN MYERS PARKWAY PROJECT FOR ROW, BEGINNING IN FY 2007. ONCE THOSE FUNDS ARE EXPENDED, CHATS GUIDESHARES (A MAXIMUM OF \$4,489 MILLION) WILL BE USED TO SUPPLEMENT THE EARMARKS FOR ROW AND ANY REMAINING GUIDESHARE FUNDS WILL GO TOWARDS CONSTRUCTION.
 ✓ ✓ - IN FY 2007 THIS WAS KNOWN AS THE SYSTEM & INTERMODAL CONNECTIVITY PROGRAM

CHATS

Charleston Area Transportation Study

(COST IN THOUSANDS)										
Policy Committee Approved - May 12, 2008										
PIN #	FEDERAL TRANSIT ADMINISTRATION	FY 2006	FY 2007	FY 2008	FY 2009	FY 2010	FY 2011	FY 2012	TIP COST (2007-2012)	REMAINING COST (2013+)
	CARTA (CA)	4,020	3,027	5,316	4,637	4,869	5,112	5,368	\$28,329	FTA SECTION 5307
	PUBLIC TRANSPORTATION (CARTA) (INTERMODAL CENTER) (CA)			454					\$454	FTA SECTION 5309
	N CHAR MULTIMODAL CENTER (SEE GUIDESHARE)									STP(FHWA)
	BERKELEY-CHARLESTON-DORCHESTER COG ALTERNATIVE ANALYSIS (PL)			360					\$360	FTA SECTION 5339
	BERKELEY-CHARLESTON-DORCHESTER COG JOB ACCESS & REVERSE COMMUTE			876	318				\$1,194	FTA SECTION 5316
	BERKELEY-CHARLESTON-DORCHESTER COG NEW FREEDOM PROGRAM (OP AD CA)			508	186				\$694	FTA SECTION 5317
	FTA SUBTOTAL	\$4,020	\$3,027	\$7,514	\$5,141	\$4,869	\$5,112	\$5,368	\$31,031	

HIGH PRIORITY PROJECTS										
	KING ST / SPRING CANNON CORRIDOR REDEVELOPMENT									OTHER
	US 17 / BOWMAN ROAD INTERCHANGE									OTHER
	MEDICAL UNIVERSITY OF SOUTH CAROLINA PARKING / INTERMODAL CENTER									FTA
	STATEWIDE BUS EARMARK ✓									FTA SECTION 5309
	VEHICLE ACQUISITION PROGRAM									
	HIGH PRIORITY TOTAL									

SAFETEA-LU EARMARK PROJECTS										
	RAILROAD AVENUE EXTENSION (BERKELEY COUNTY) SAFETEA-LU # 416 *	550 **	272	272	272				\$816	SPENDING LIMITATION FEDERAL - \$1,600,000 MATCH - \$341,384
	BERLIN MYERS INTERCHANGE EXTENSION ✓ ✓ SAFETEA-LU # 441 *	2,198 **	1,088	1,088	1,088				\$3,264	SPENDING LIMITATION FEDERAL - \$6,400,000 MATCH - \$1,305,536
	MUSC ROADWAY ENHANCEMENTS SAFETEA-LU # 995 *	1,099 **	544	544	544				\$1,632	SPENDING LIMITATION FEDERAL - \$3,200,000 MATCH - \$682,768
	US 17 / BOWMAN ROAD INTERCHANGE SAFETEA-LU # 1238 *	1,649 **	816	816	816				\$2,448	SPENDING LIMITATION FEDERAL - \$4,800,000 MATCH - \$1,024,152
	PORT ACCESS ROAD (CONNECTING TO I-26) ✓ ✓ SAFETEA-LU # 4872 *	3,435 **	1,700	1,700	1,700				\$5,100	SPENDING LIMITATION FEDERAL - \$10,000,000 MATCH - \$2,133,650
	DEMO OF THE OLD COOPER RIVER BRIDGES (CHARLESTON COUNTY) SAFETEA-LU # 4881 *	1,717 **	850	850	850				\$2,550	SPENDING LIMITATION FEDERAL - \$5,000,000 MATCH - \$1,066,825
	EXTENSION OF MARK CLARK EXPRESSWAY (I-526) ▲ (CHARLESTON COUNTY) SAFETEA-LU # 4891 *	1,030 **	510	510	510				\$1,530	SPENDING LIMITATION FEDERAL - \$3,000,000 MATCH - \$640,095
	SAFETEA-LU EARMARK TOTAL	\$11,678	\$5,780	\$5,780	\$5,780				\$17,340	

ENHANCEMENT PROJECTS										
	CHATS ENHANCEMENT PROGRAM		639	639	639				\$1,918	STP TOTAL - \$798,965 MATCH - \$159,793
	ENHANCEMENT SUBTOTAL		\$639	\$639	\$639				\$1,918	
	GRAND TOTAL	\$50,971	\$24,539	\$27,629	\$41,850	\$35,781	\$11,655	\$11,862	\$163,517	\$54,864

KEY: CA - CAPITAL OP - OPERATING AD - ADMINISTRATION PL - PLANNING PS - PURCHASE OF SERVICE VA - VEHICLE ACQUISITION

✓ - INCLUDES CARRYOVER FUNDS. ✓ ✓ - FUNDS WILL SUBSTITUTE CHATS GUIDESHARE FOR THIS PROJECT IN 0607

✓ ✓ ✓ - MATCH PROVIDED BY SOFT MATCH FROM PREVIOUSLY COMPLETED PROJECT DESIGN CONTRACTS, AND ANTICIPATED SC GENERAL FUND APPROPRIATION IN 2008

▲ - MATCH PROVIDED BY CHARLESTON COUNTY ROADWISE PROGRAM

* - FEDERAL AMOUNT SHOWN IS THE MAXIMUM AMOUNT IN SAFETEA-LU THAT MAYBE DISTRIBUTED OVER 5 YEARS (FY 2005-2009) ACTUAL FUNDING CURRENTLY AVAILABLE RESULTING FROM FY 2005 AND 2008 ANNUAL APPROPRIATION ACTS
FY 2007-2009 FUNDING SUBJECT TO FUTURE APPROPRIATION ACTS (PROJECTED AT 85% FOR ESTIMATE PURPOSES)

** - INCLUDES FY 2005 AND FY 2006 SPENDING LIMITATIONS

Approved - July 27, 2006

CHATS

Charleston Area Transportation Study

