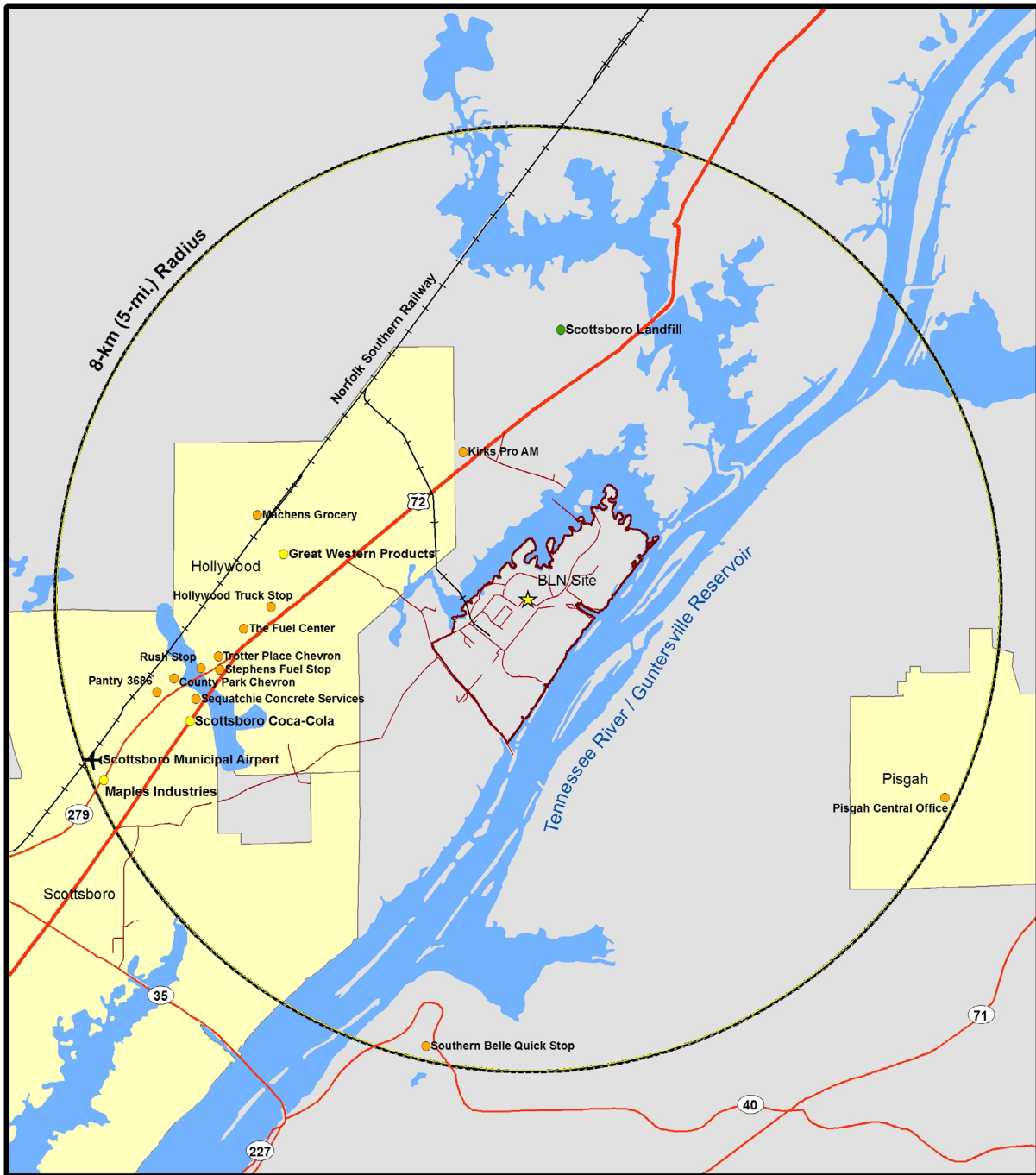


Bellefonte Nuclear Plant, Units 3 & 4
 COL Application
 Part 2, FSAR



Legend

- | | | |
|--------------------------------|-----------------------|----------------------------------|
| ★ BLN Site Center Point | —+— Railroads | ● Storage Tank Locations |
| ✈ Scottsboro Municipal Airport | — Federal Highway | ● Industries within 8 km (5 mi.) |
| ▭ BLN Site Boundary | — State Highway | ● Scottsboro City Landfill |
| ▭ Urban Areas | — Plant Access Routes | |

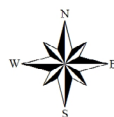
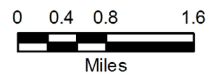


FIGURE 2.2-201
Transportation Routes, Storage Tank Locations, and Industrial Facilities within 8 Km (5 Mi.) of BLN