ATTACHMENT SOP 1300-C15
DELAWARE STATE FIRE SCHOOL
TO FRED FIFER III MIDDLE SCHOOL

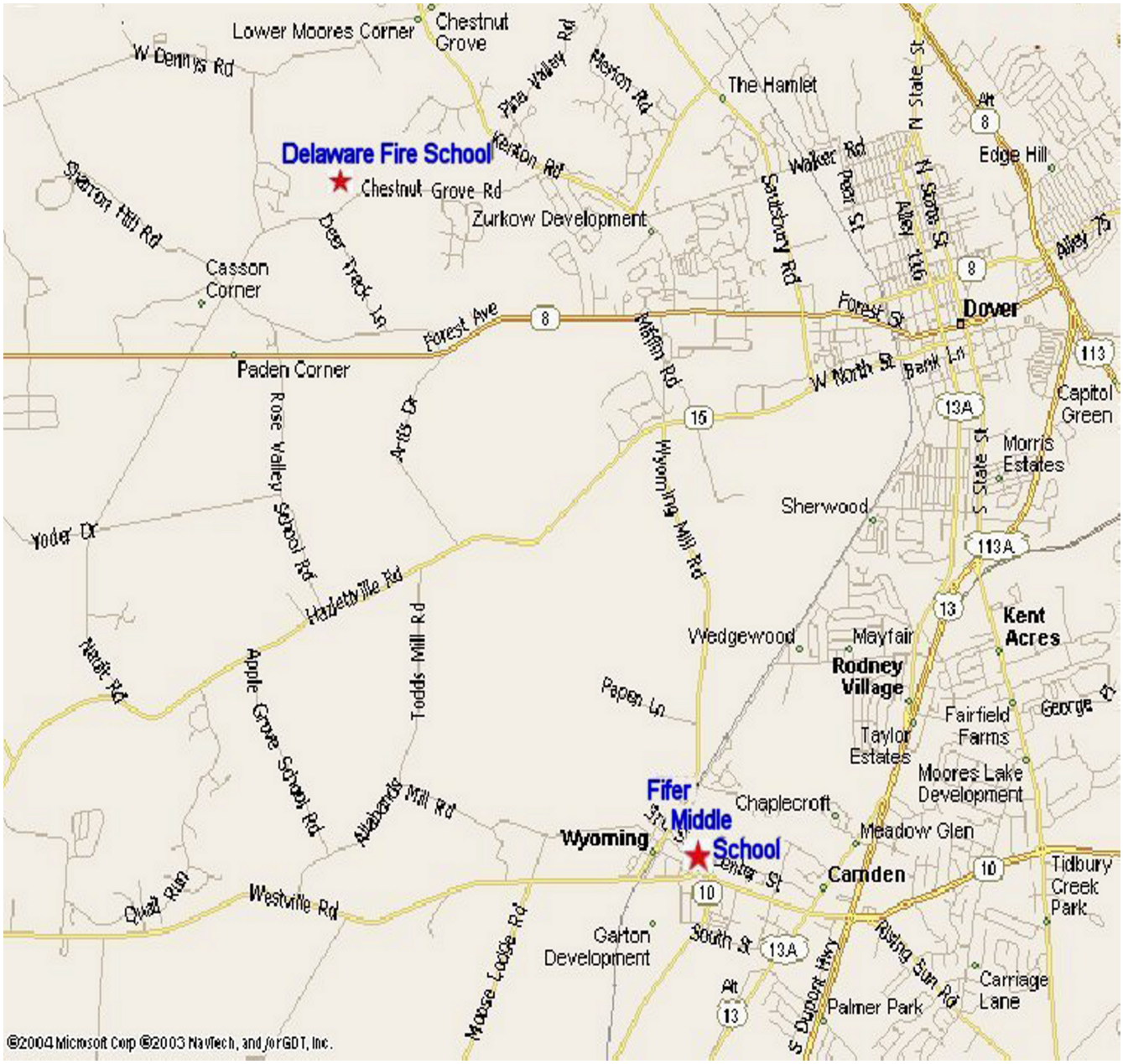

TRAVEL EAST ON CHESTNUT GROVE ROAD (ROAD 158). TURN RIGHT ONTO KENTON ROAD (ROAD 104). CONTINUE SOUTH ON KENTON ROAD TO FORREST STREET (ROUTE 8). TURN RIGHT ONTO FORREST STREET, THEN LEFT ONTO MIFFLIN ROAD (ROAD 196). AT END OF MIFFLIN ROAD, TURN RIGHT ONTO HAZLETTVILLE ROAD (ROUTE 15). TURN LEFT ONTO WYOMING MILL ROAD, FOLLOWING ROUTE 15 PAST SCHUTTE PARK TO WYOMING. WYOMING MILL ROAD BECOMES RAILROAD AVENUE. TURN LEFT ONTO CAMDEN-WYOMING AVENUE (ROUTE 10). FRED FIFER III MIDDLE SCHOOL IS ON THE LEFT. TRAVEL DISTANCE APPROXIMATELY 5 MILES.

ATTACHMENT SOP 1300-C16
DELAWARE STATE FIRE SCHOOL
TO WILLIAM HENRY MIDDLE SCHOOL

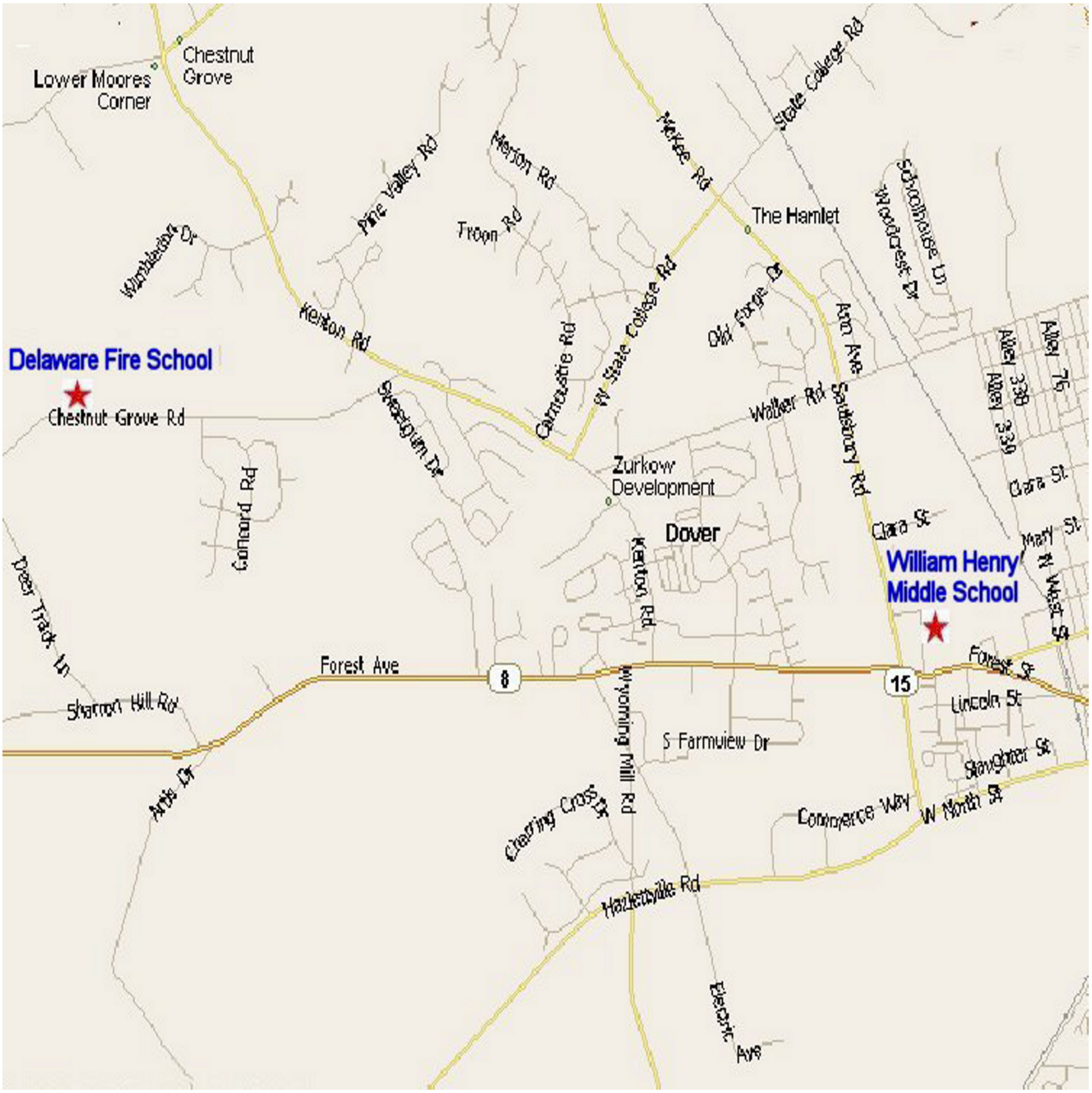

TRAVEL EAST ON CHESTNUT GROVE ROAD (ROAD 158). TURN RIGHT ONTO KENTON ROAD (ROAD 104). CONTINUE SOUTH ON KENTON ROAD TO FORREST STREET (ROUTE 8). TURN LEFT ONTO FORREST STREET. TRAVEL EAST ALONG FORREST STREET. JUST PAST SAULSBURY ROAD, TURN LEFT ON CARVER ROAD TO WILLIAM HENRY MIDDLE SCHOOL. TRAVEL DISTANCE APPROXIMATELY 3 MILES.

ATTACHMENT SOP 1300-C17
DELAWARE STATE FIRE SCHOOL
TO DOVER CENTRAL MIDDLE SCHOOL

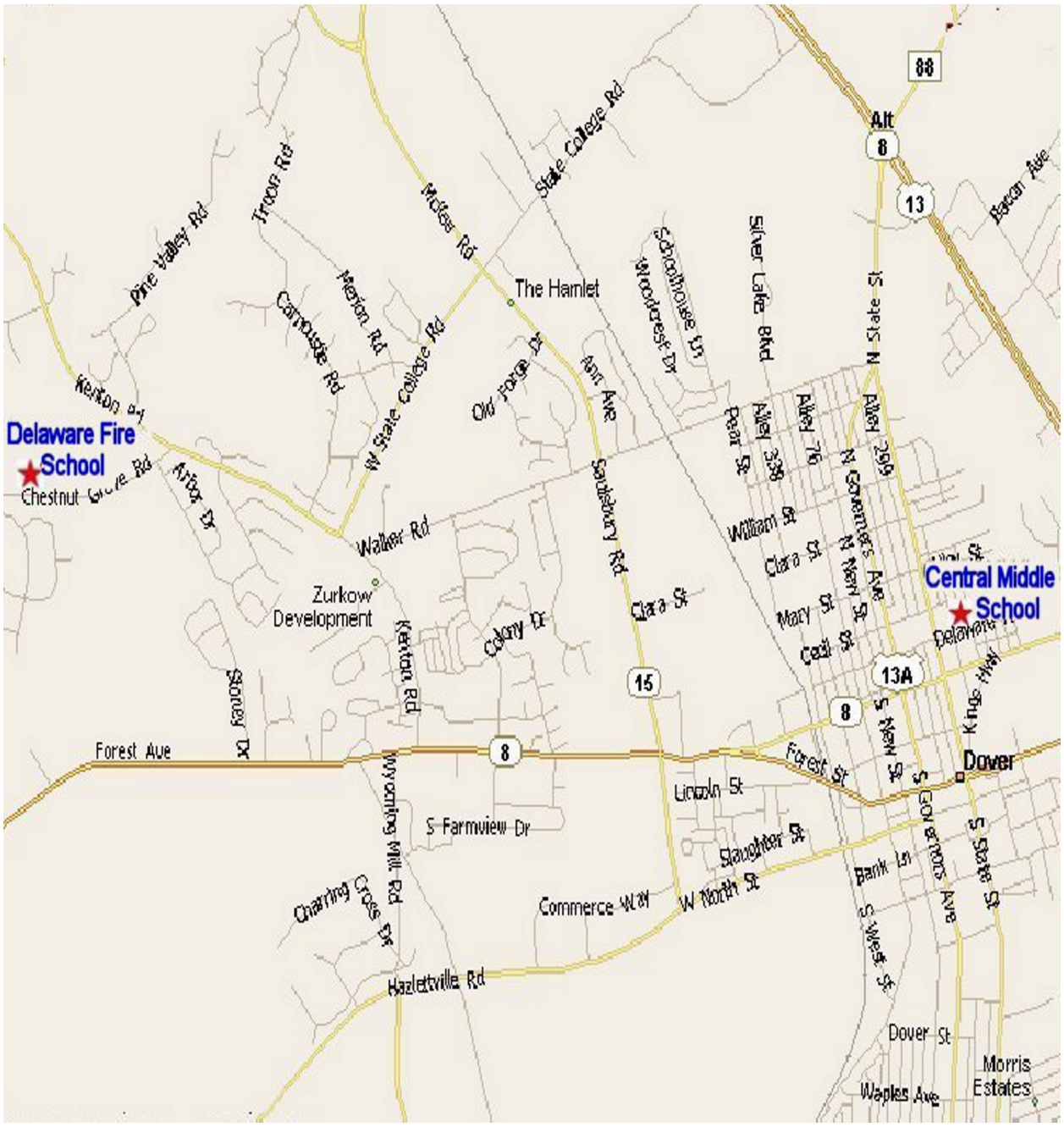

TRAVEL EAST ON CHESTNUT GROVE ROAD (ROAD 158). TURN RIGHT ONTO KENTON ROAD (ROAD 104). CONTINUE SOUTH ON KENTON ROAD TO WALKER ROAD. TURN LEFT ONTO WALKER ROAD. CONTINUE EAST ON WALKER ROAD TO ROUTE 13A (STATE STREET). TRAVEL SOUTH ON STATE STREET TO DELAWARE AVENUE. TURN LEFT ON DELAWARE AVENUE TO DOVER CENTRAL MIDDLE SCHOOL. TRAVEL DISTANCE APPROXIMATELY 4 MILES.

ATTACHMENT SOP 1300-C18
DELAWARE STATE FIRE SCHOOL
TO DOVER HIGH SCHOOL

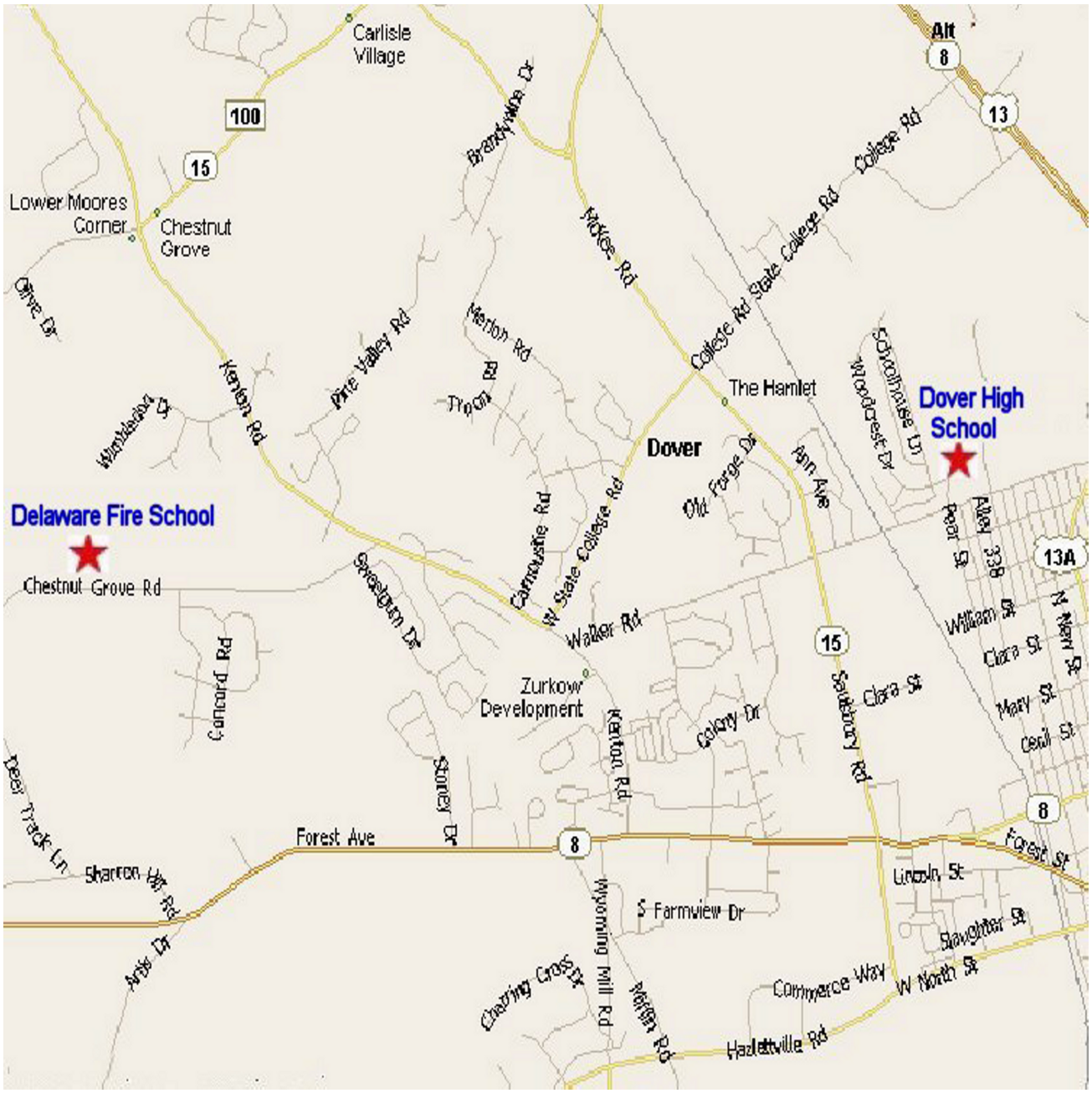

TRAVEL EAST ON CHESTNUT GROVE ROAD (ROAD 158). TURN RIGHT ONTO KENTON ROAD (ROAD 104). CONTINUE SOUTH ON KENTON ROAD TO WALKER ROAD. TURN LEFT ONTO WALKER ROAD. CONTINUE EAST ON WALKER ROAD PAST THE RAILROAD CROSSING AND TURN LEFT AT TRAFFIC LIGHT TO ENTER DOVER HIGH SCHOOL. TRAVEL DISTANCE APPROXIMATELY 3 MILES.

ATTACHMENT SOP 1300-C19
DELAWARE STATE FIRE SCHOOL
TO MILFORD HIGH SCHOOL

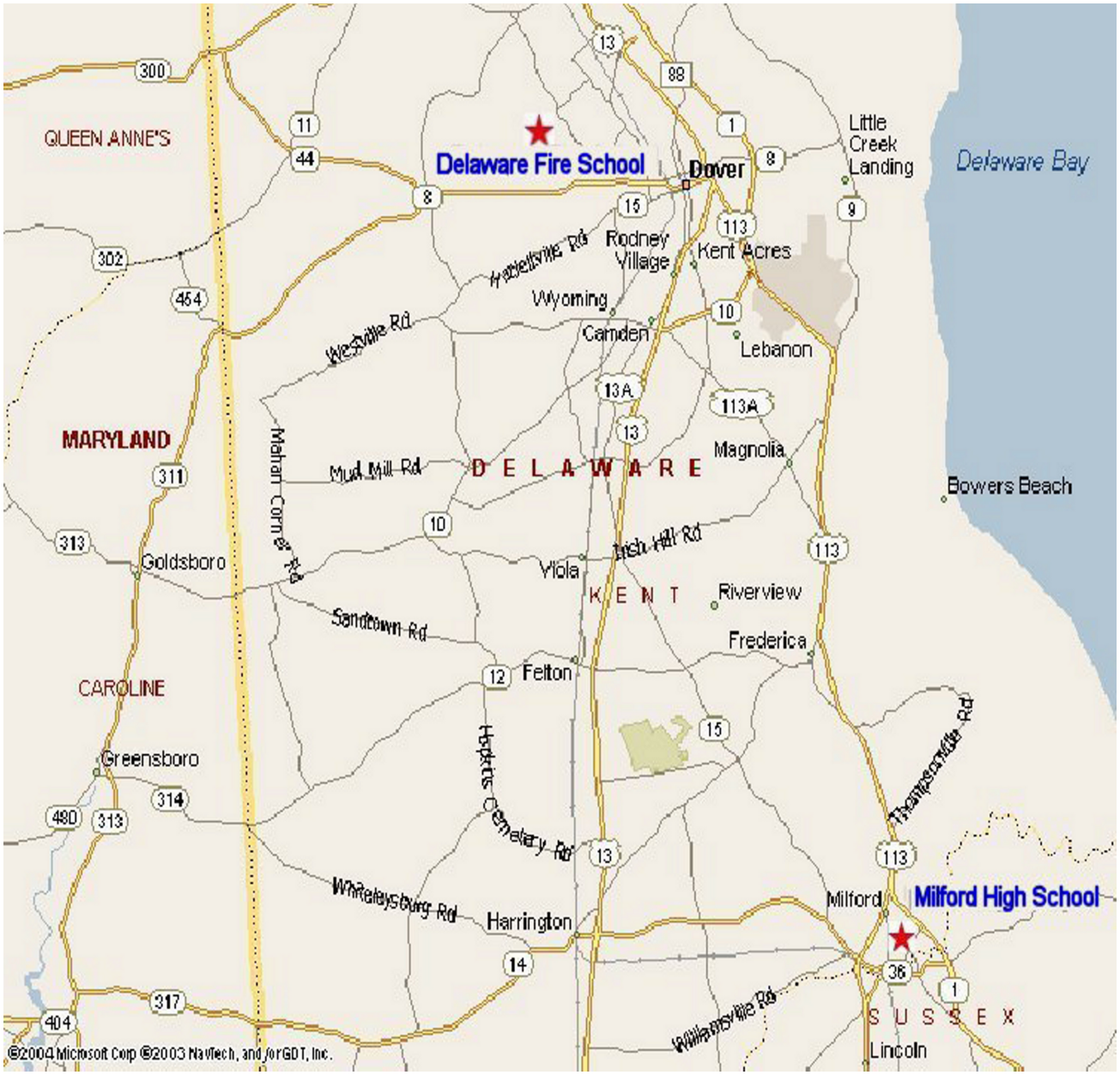

TRAVEL EAST ON CHESTNUT GROVE ROAD (ROAD 158). TURN RIGHT ONTO KENTON ROAD (ROAD 104). TURN LEFT ONTO COLLEGE ROAD (ROAD 99), THEN LEFT ONTO MCKEE ROAD (ROAD156). MCKEE ROAD CURVES TO THE RIGHT AND BECOMES SCARBOROUGH ROAD. CROSS OVER ROUTE 13 TO ROUTE 1 SOUTH. TRAVEL ROUTE 1 SOUTH TO MILFORD. TURN RIGHT AT SECOND MILFORD EXIT (NORTH 10TH STREET). PROCEED WEST ON 10TH STREET TO MILFORD SENIOR HIGH SCHOOL ON THE RIGHT. TRAVEL DISTANCE APPROXIMATELY 22 MILES.