

Figure 2.3-43—{Water Table Elevation Map and Groundwater Flow Direction for the Surficial Aquifer, September 2006}

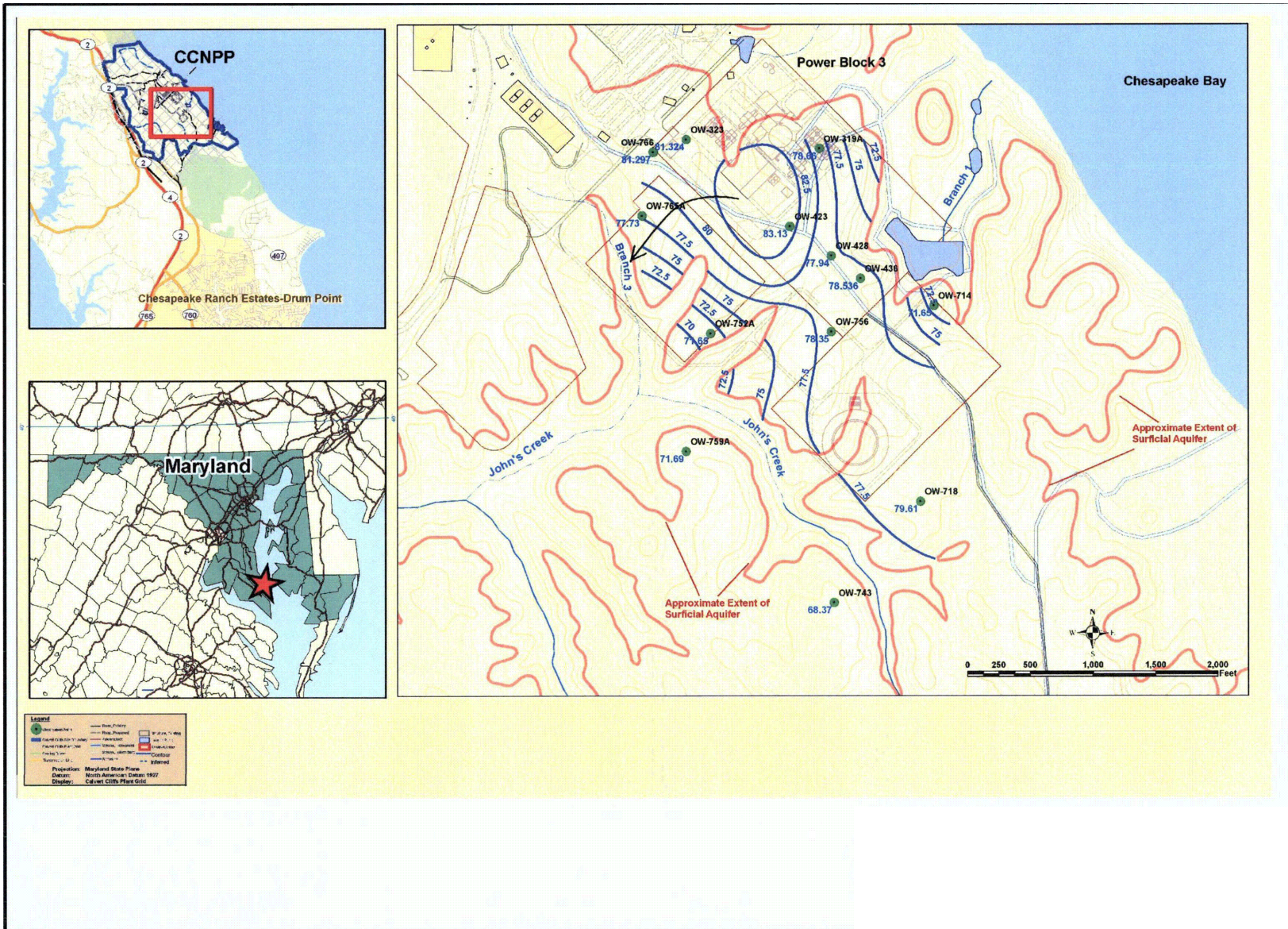




Figure 2.3-44—{Water Table Elevation Map and Groundwater Flow Direction for the Surficial Aquifer, December 2006}

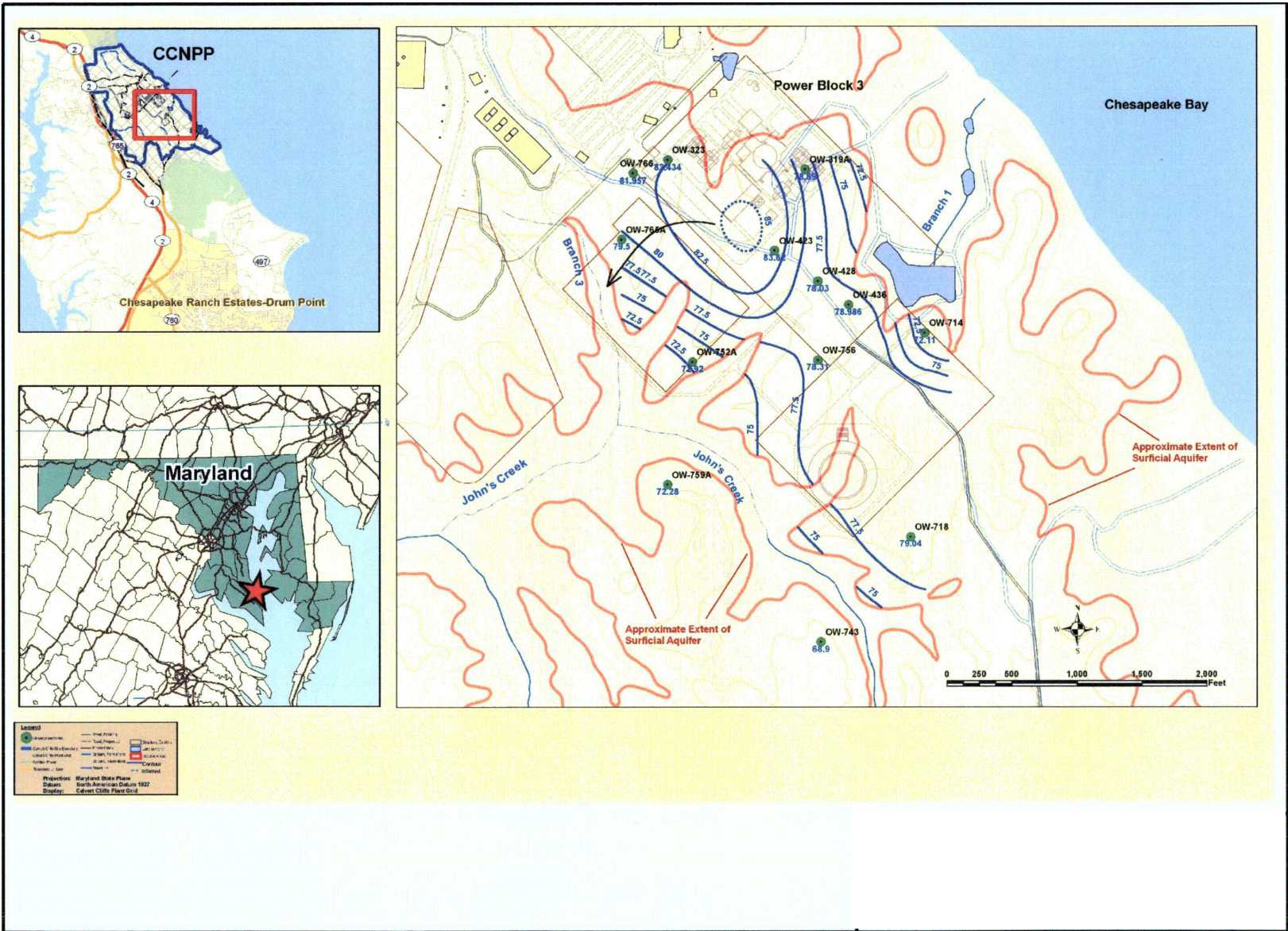




Figure 2.3-45—{Water Table Elevation Map and Groundwater Flow Direction for the Surficial Aquifer, March 2007}

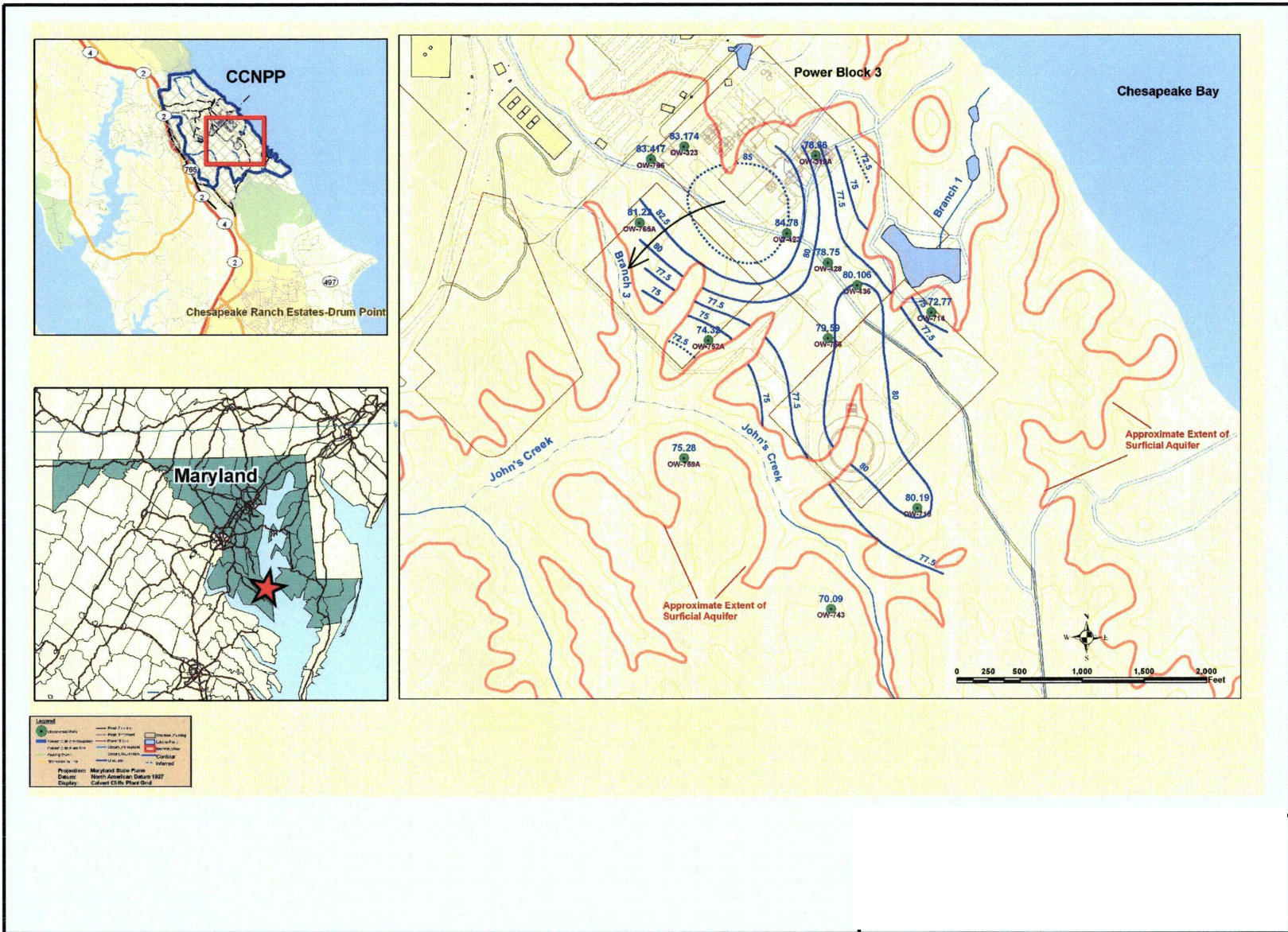




Figure 2.3-46—{Groundwater Elevations for the Upper Chesapeake Unit, July 2006 through March 2007}

