Figure 2.5-35—{Boring Location Map CCNPP 3}

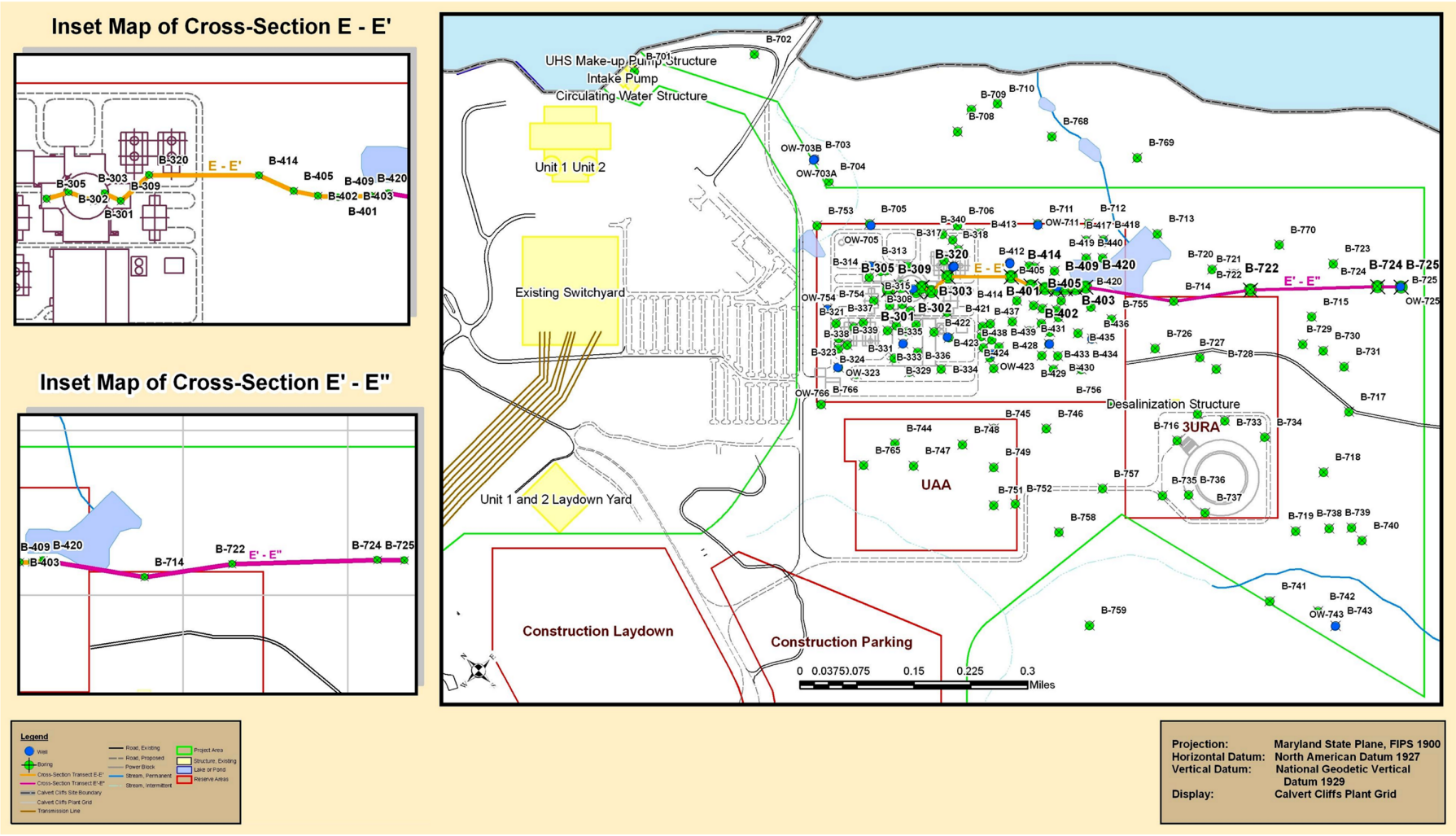

© 2007 UniStar Nuclear Development, LLC. All rights reserved.
COPYRIGHT PROTECTED

Figure 2.5-36—{CCNPP Site Specific Stratigraphic Column}

ERA	PERIOD	EPOCH		AGE (Ma)	UNIT	THICKNESS (FT)
Cenozoic	Quarter-nary	Holocene		0.01	**Alluvium & Beach Deposits**	0-50
		Pleistocene		1.8	**Terrace & Lowland Deposits**	
	Tertiary	Pliocene		5.3	**Upland Deposits**	0-50
		Miocene	Upper	11.2		
			Middle	16.4	**Chesapeake Group** St. Marys Formation Choptank Formation Calvert Formation	245-280
		Eocene	Middle	49	**Piney Point Formation**	20
			Lower	54.8	**Nanjemoy Formation**	180
		Paleocene	Upper	61	**Marlboro Clay** **Aquia Formation**	165-170
			Lower	65	**Brightseat Formation**	10-20
Mesozoic	Cretaceous	Upper		99	**Magothy, Monmouth, Matawan Formations undifferentiated**	30?
		Lower		144	**Potomac Group** **Patapsco Formation** **Arundel/Patuxent Formations (undivided)**	1000-1100 750-900
Proterozoic/ Paleozoic				543+	**Metamorphic/Igneous**	

© 2007 UniStar Nuclear Development, LLC. All rights reserved.
COPYRIGHT PROTECTED

Figure 2.5-37—{Boring B-301, Caliper, Natural Gamma, Resistivity and SP Logs}

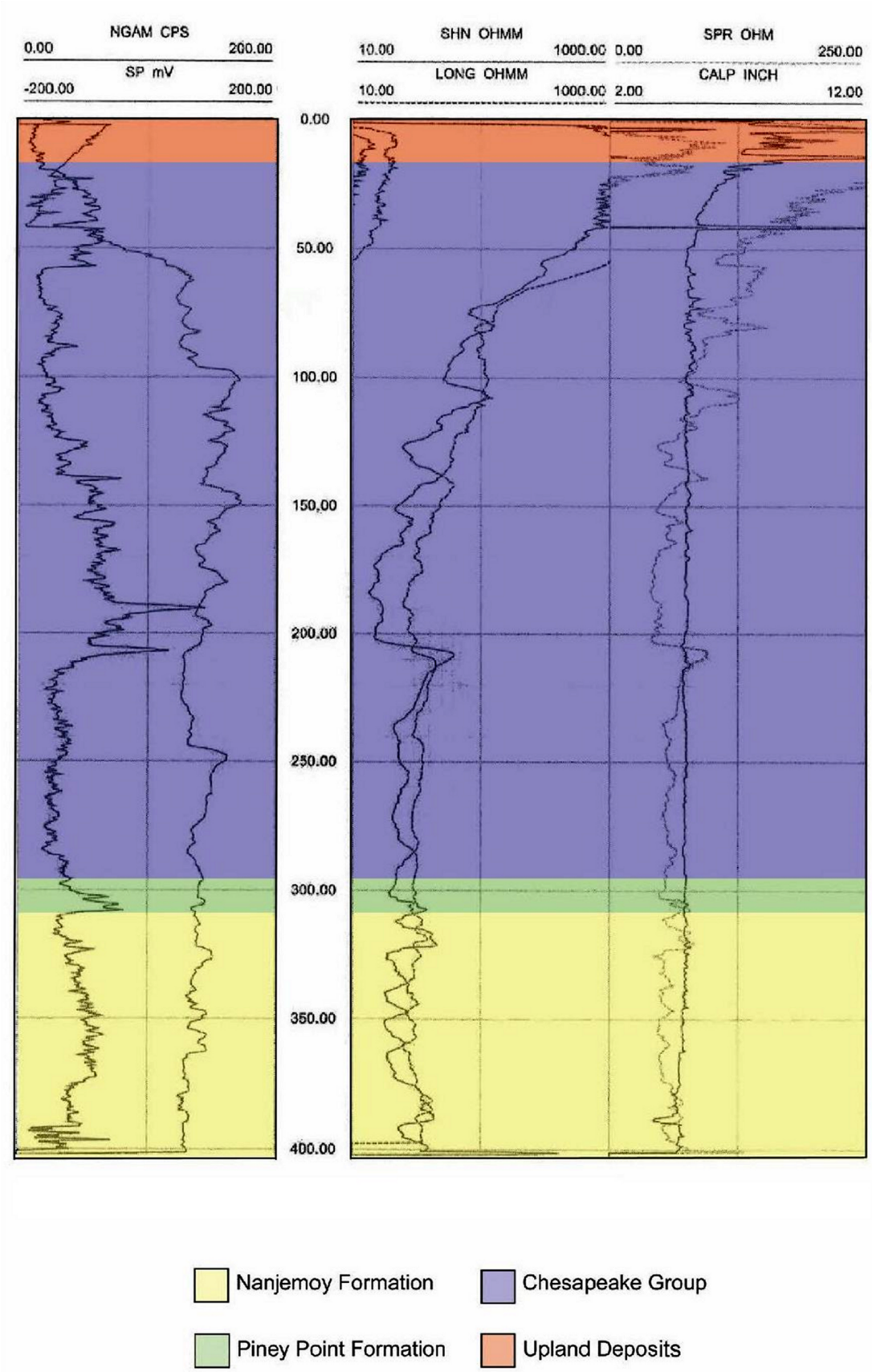

© 2007 UniStar Nuclear Development, LLC. All rights reserved.
COPYRIGHT PROTECTED

Figure 2.5-38—{Boring B-401, Caliper, Natural Gamma, Resistivity and SP Logs}

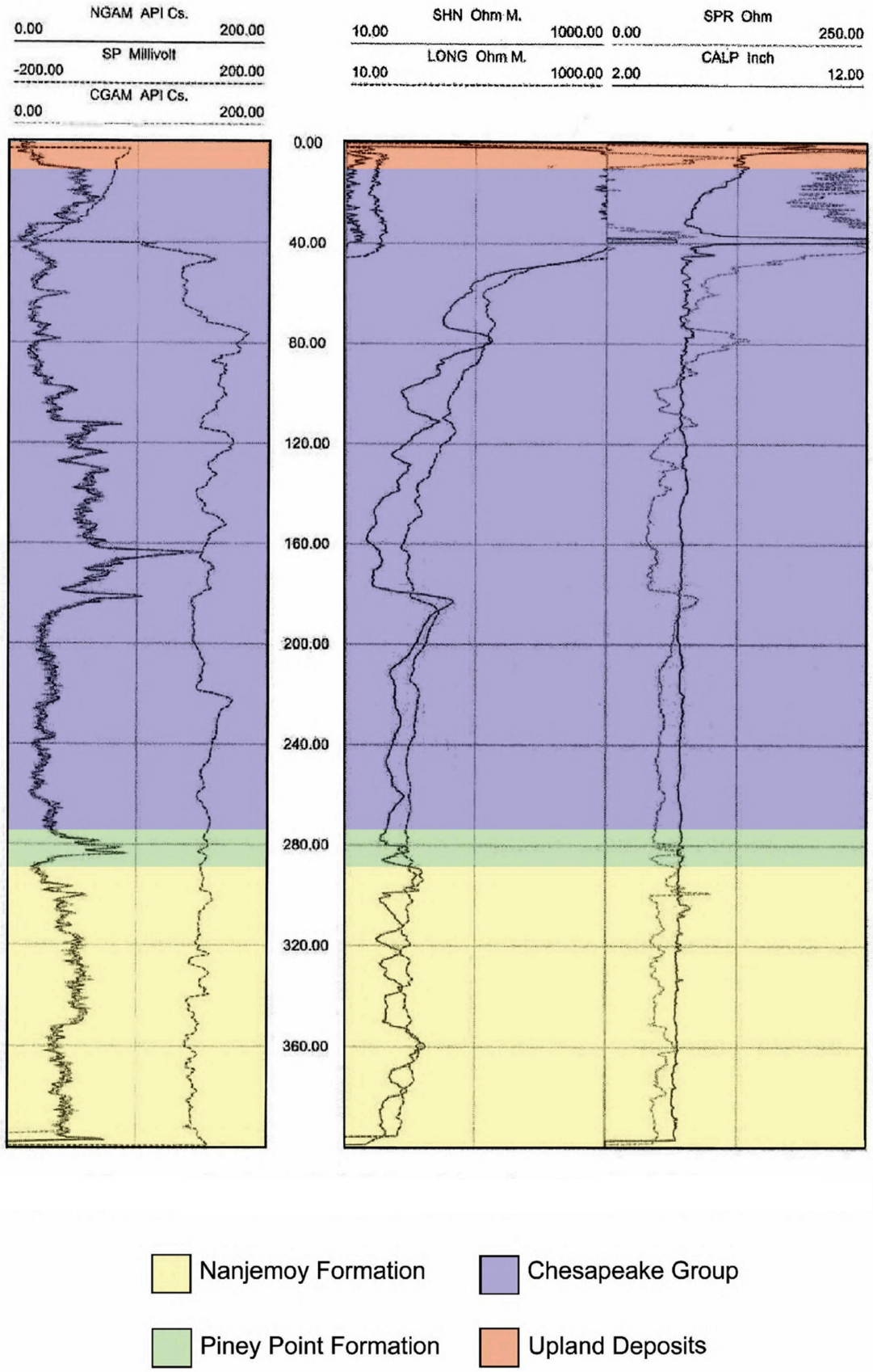

© 2007 UniStar Nuclear Development, LLC. All rights reserved.
COPYRIGHT PROTECTED

Figure 2.5-39—{Subsurface Profile E-E'}

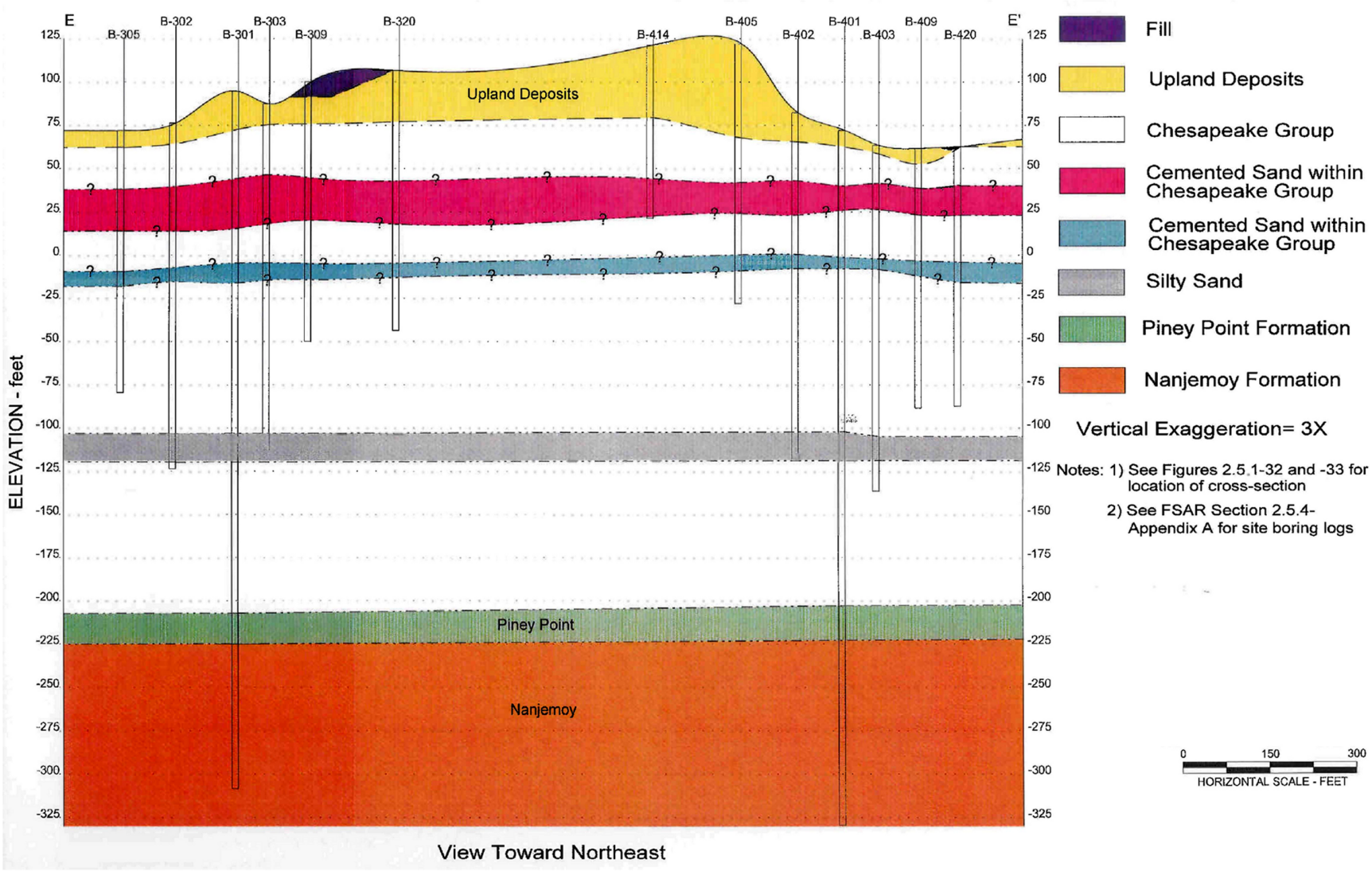

© 2007 UniStar Nuclear Development, LLC. All rights reserved.
COPYRIGHT PROTECTED
FSAR Section 2.5