Figure 2.5-11—{Lithologies of Basement Rocks from Coastal Plain Wells}

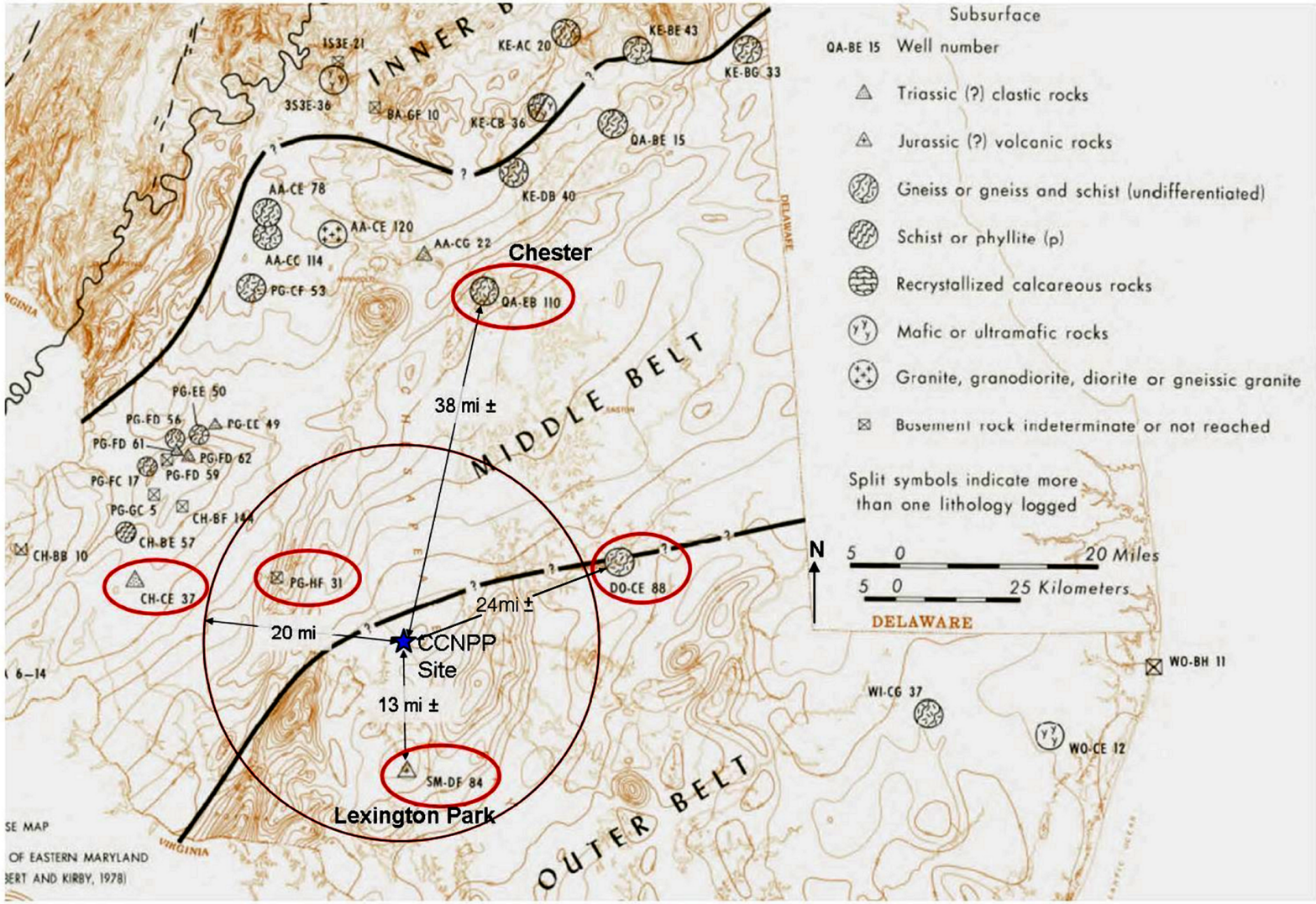

© 2007 UniStar Nuclear Development, LLC. All rights reserved.
COPYRIGHT PROTECTED
FSAR Section 2.5

Figure 2.5-12—{Tectonic Features of the Mid-Atlantic Passive Margin}

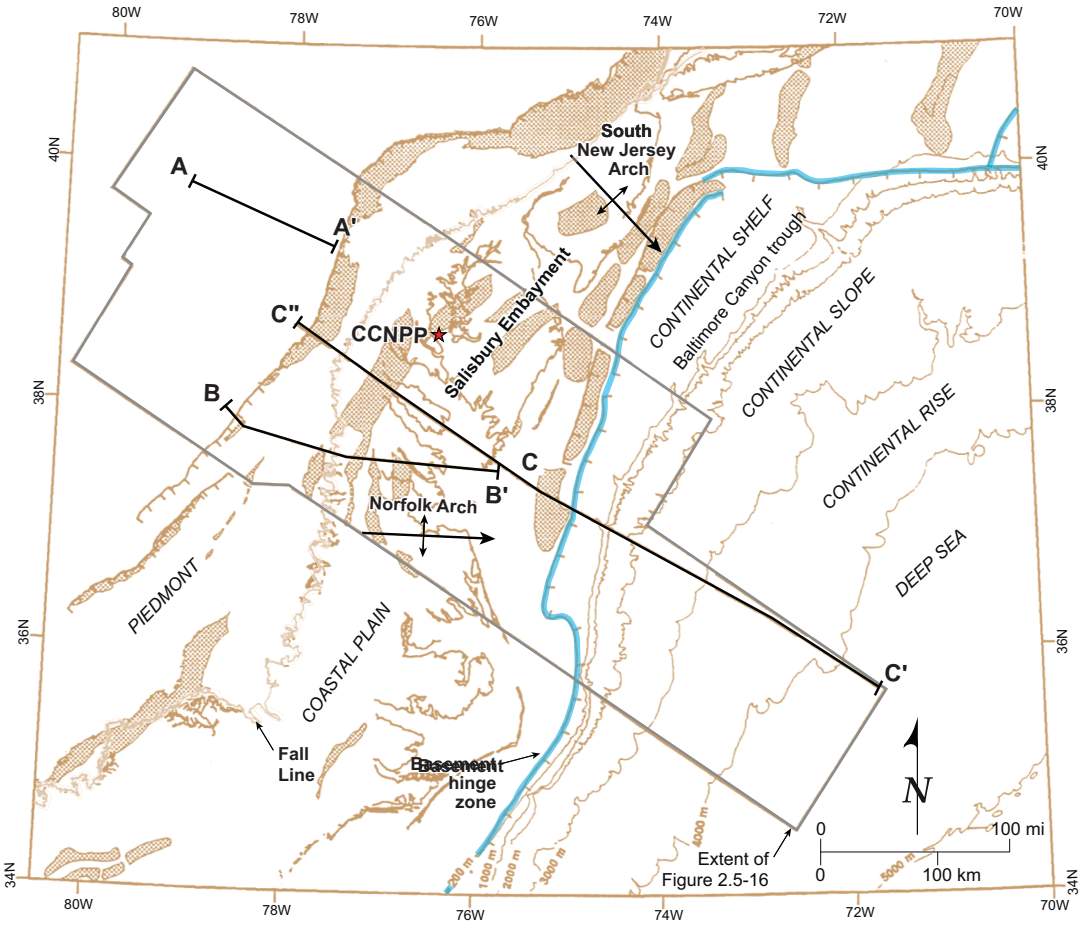

Modified from Klitgord et al. (1995)

Explanation

A — A' Cross section (see Figures 2.5-17 2.5-18, and 2.5-19)

Mesozoic rift basin

Figure 2.5-12 – {Tectonic Features of the Mid-Atlantic Passive Margin}

© 2007 UniStar Nuclear Development, LLC. All rights reserved.
COPYRIGHT PROTECTED

Figure 2.5-13—{Stratigraphic Cross-Section Through Anne Arundel, Calvert and St. Mary's Counties}

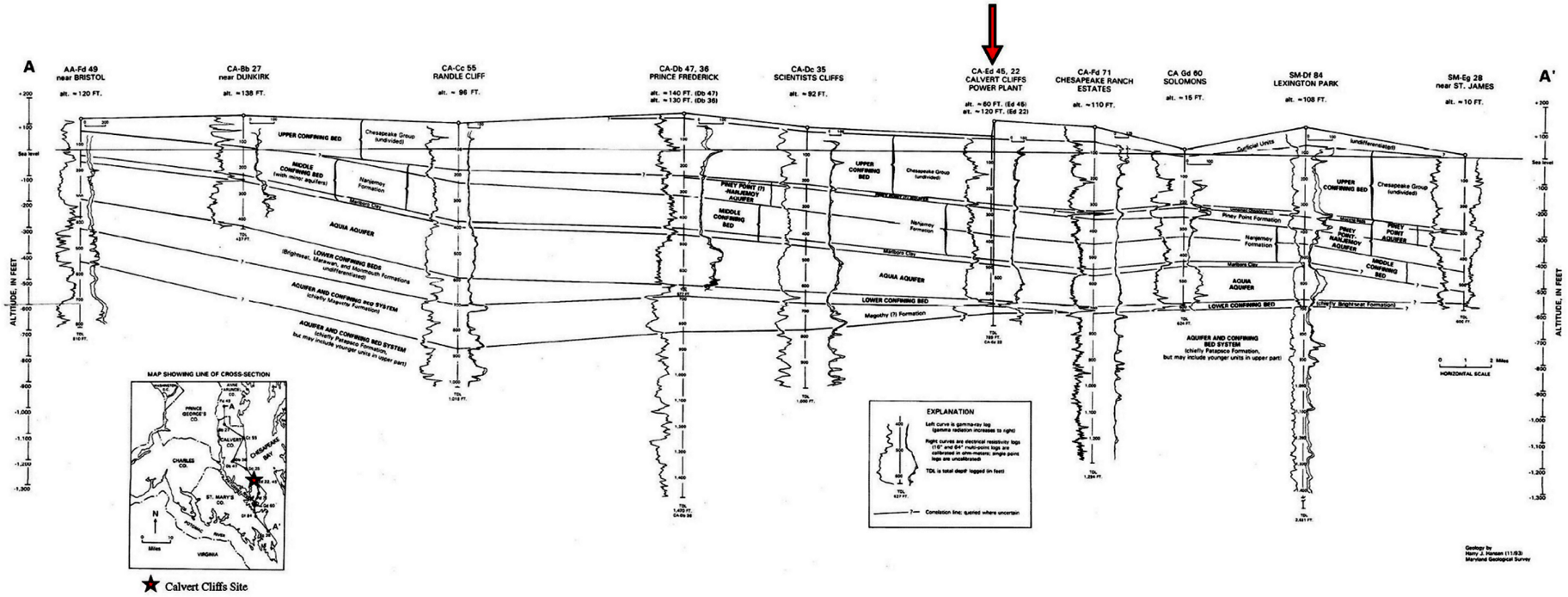

© 2007 UniStar Nuclear Development, LLC. All rights reserved.
COPYRIGHT PROTECTED

FSAR Section 2.5

Figure 2.5-14—{Structure-Contour Map of the Top of the Piney Point-Nanjemoy Aquifer}

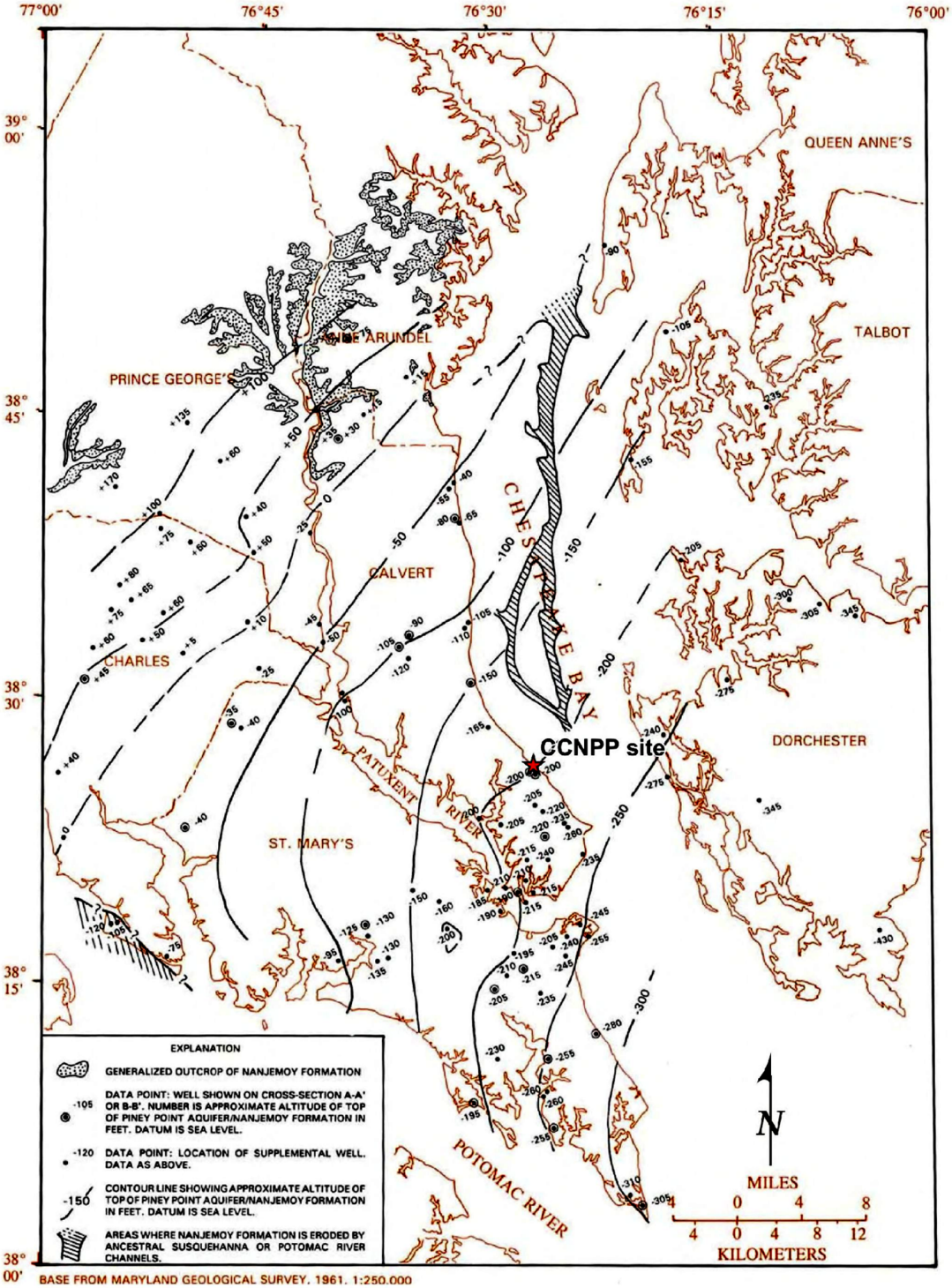

BASE FROM MARYLAND GEOLOGICAL SURVEY. 1961. 1:250,000

Modified from Achmad and Hansen (1997)

© 2007 UniStar Nuclear Development, LLC. All rights reserved.
COPYRIGHT PROTECTED

Figure 2.5-15—{Crusted Ages}

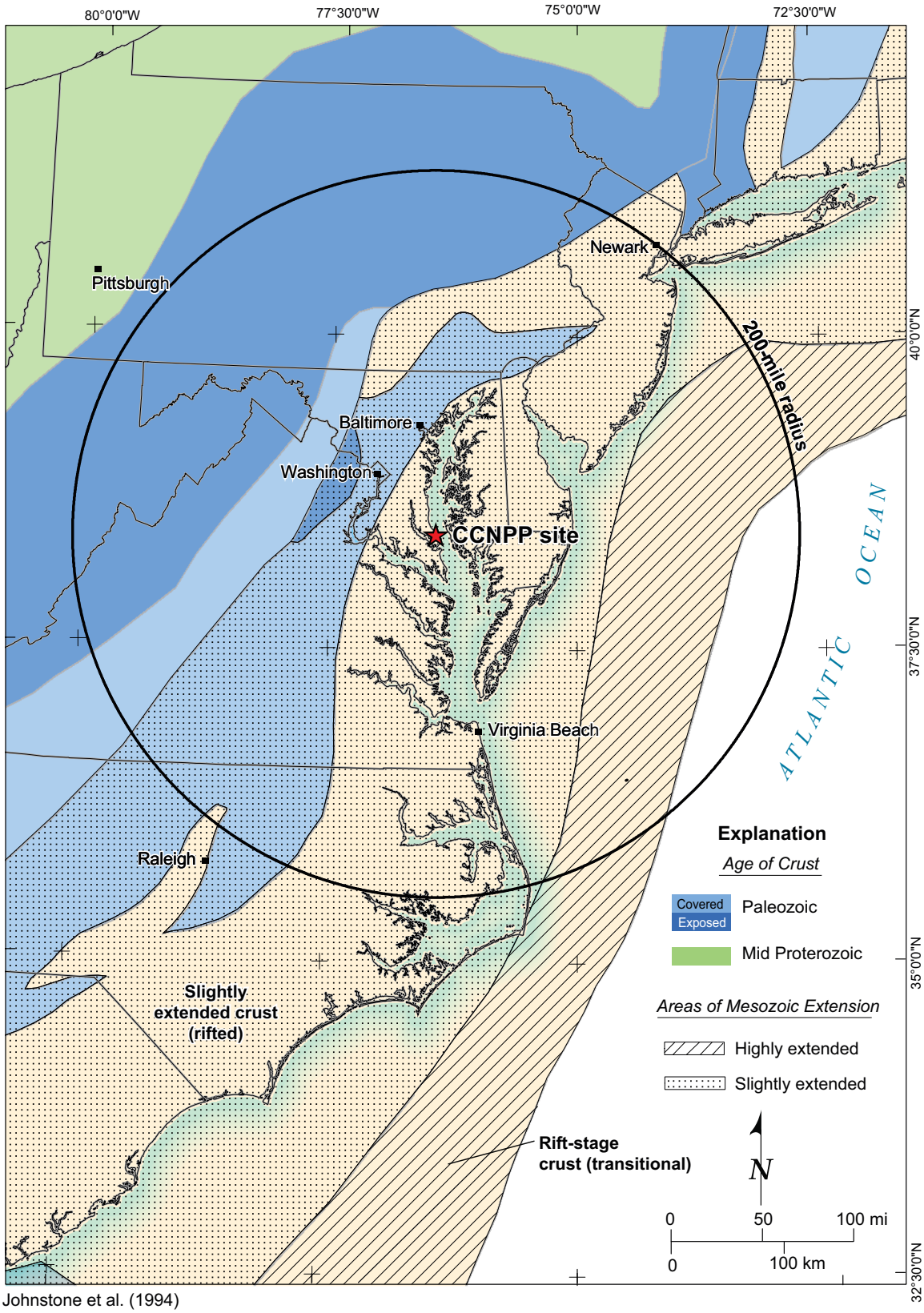

Johnstone et al. (1994)

© 2007 UniStar Nuclear Development, LLC. All rights reserved.
COPYRIGHT PROTECTED