Figure 2.4-10—Site Location

© 2007 UniStar Nuclear Development, LLC. All rights reserved.
COPYRIGHT PROTECTED

Figure 2.4-11—{Johns Creek Watershed}

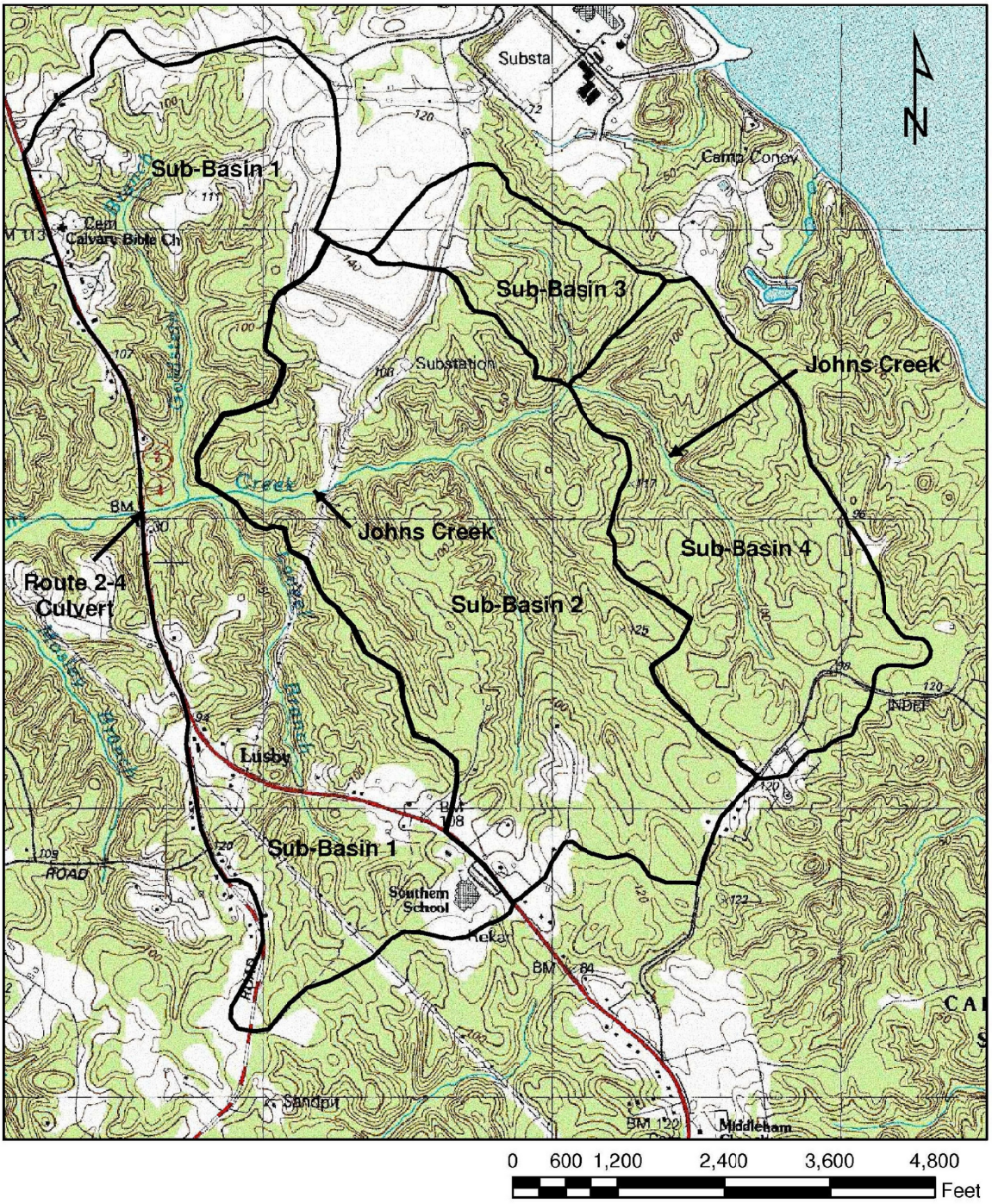

© 2007 UniStar Nuclear Development, LLC. All rights reserved.
COPYRIGHT PROTECTED

Figure 2.4-12—{HEC-HMS Watershed Schematic}

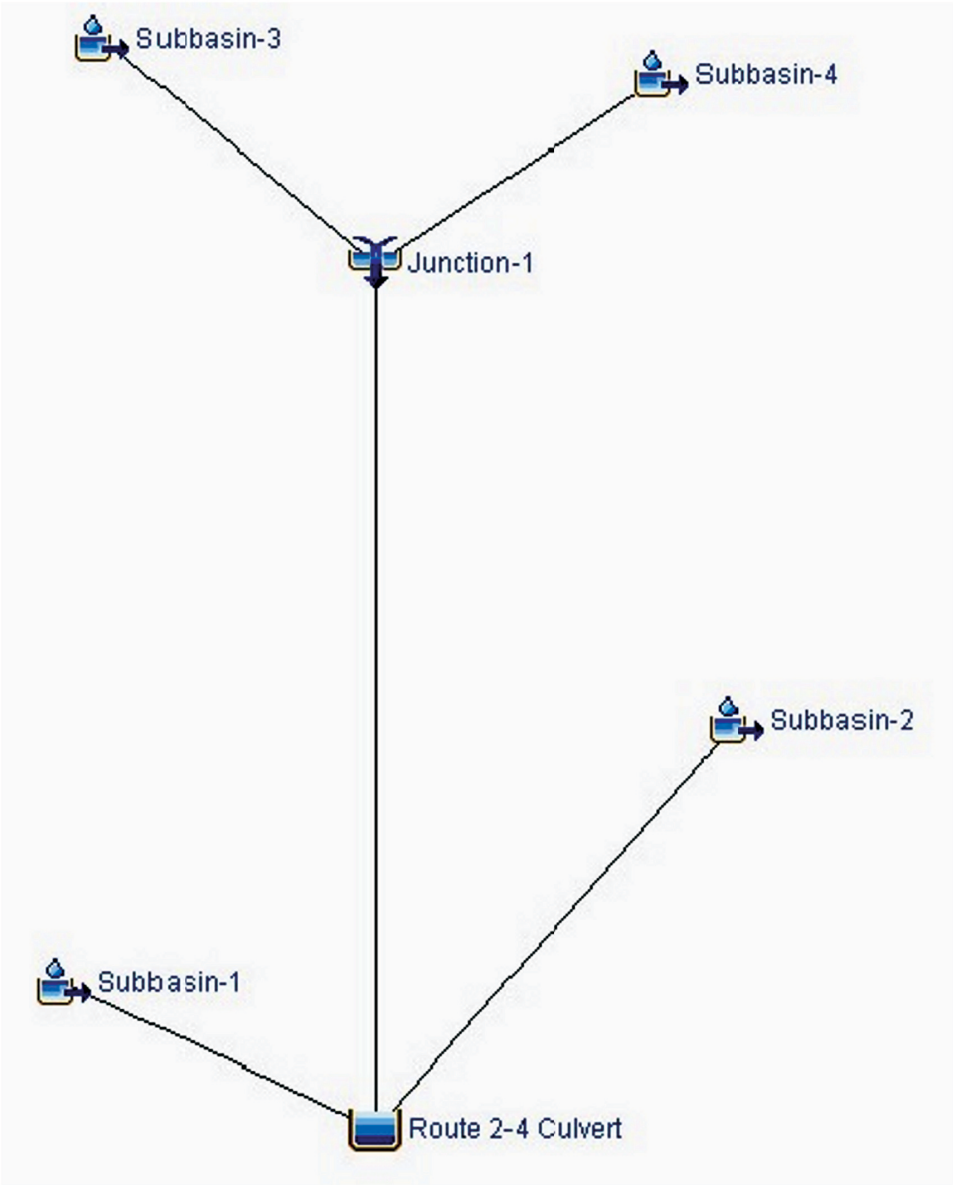

© 2007 UniStar Nuclear Development, LLC. All rights reserved.
COPYRIGHT PROTECTED

Figure 2.4-13—{Storage And Inflow & Outflow Hydrographs at Maryland Route 2-4 Culvert}

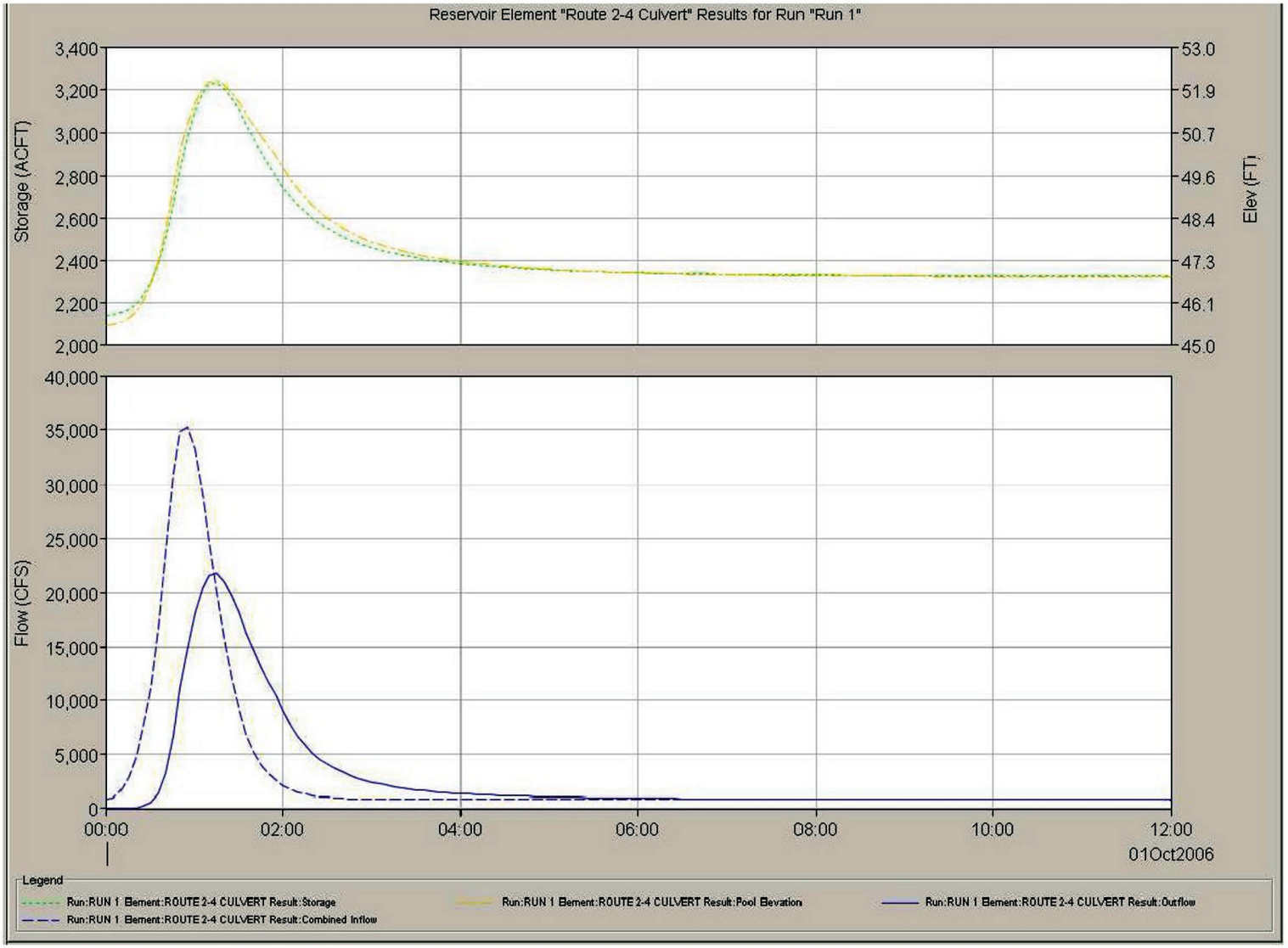

© 2007 UniStar Nuclear Development, LLC. All rights reserved.
COPYRIGHT PROTECTED
FSAR Section 2.4

Figure 2.4-14—{Sub-Basin 1 Hydrograph}

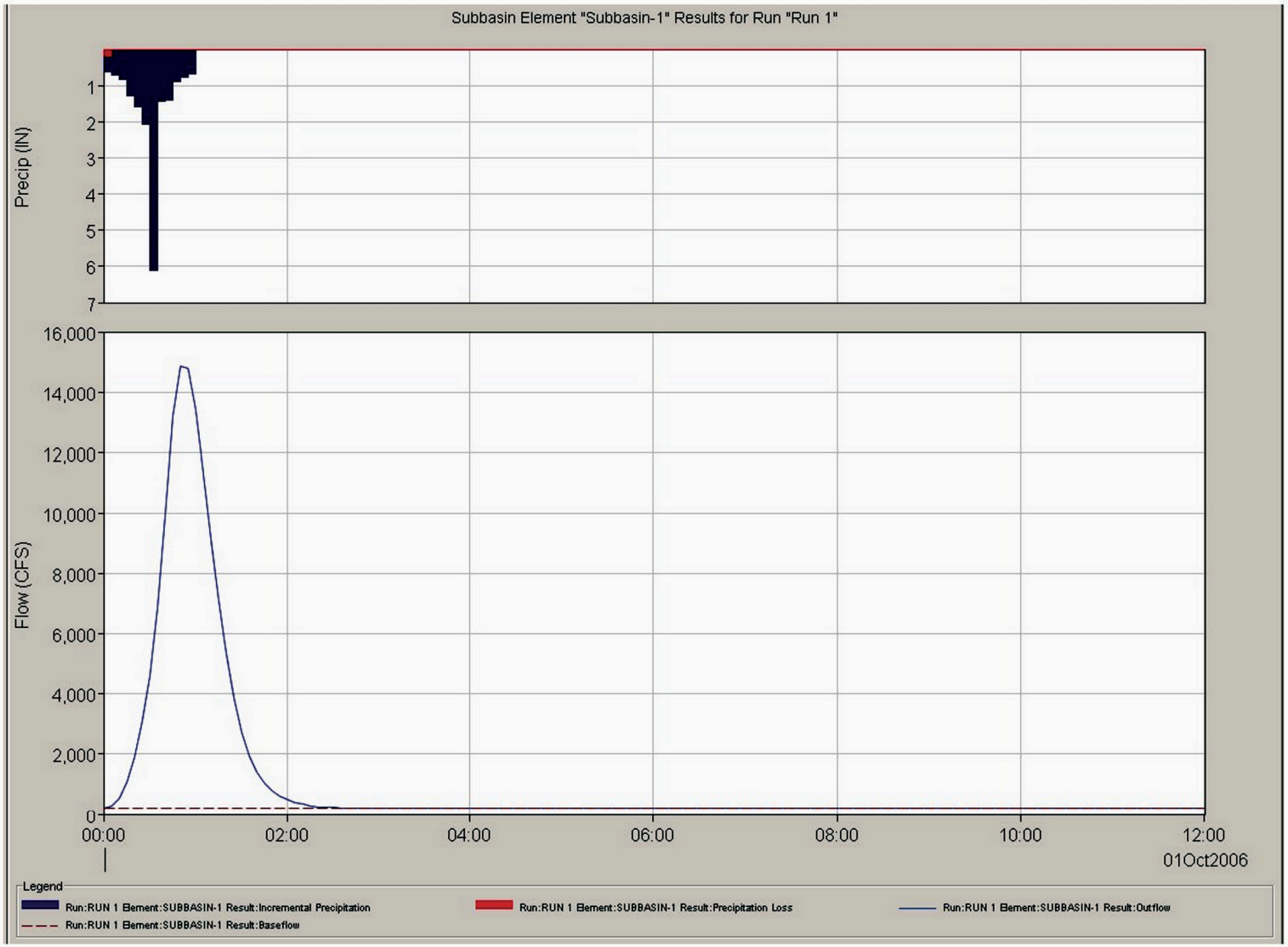

© 2007 UniStar Nuclear Development, LLC. All rights reserved.
COPYRIGHT PROTECTED
FSAR Section 2.4