Figure 2.3-208—{CCNPP 197' (60 m) December Precipitation Wind Rose for Rate Class 0.0-0.1 in/hr}

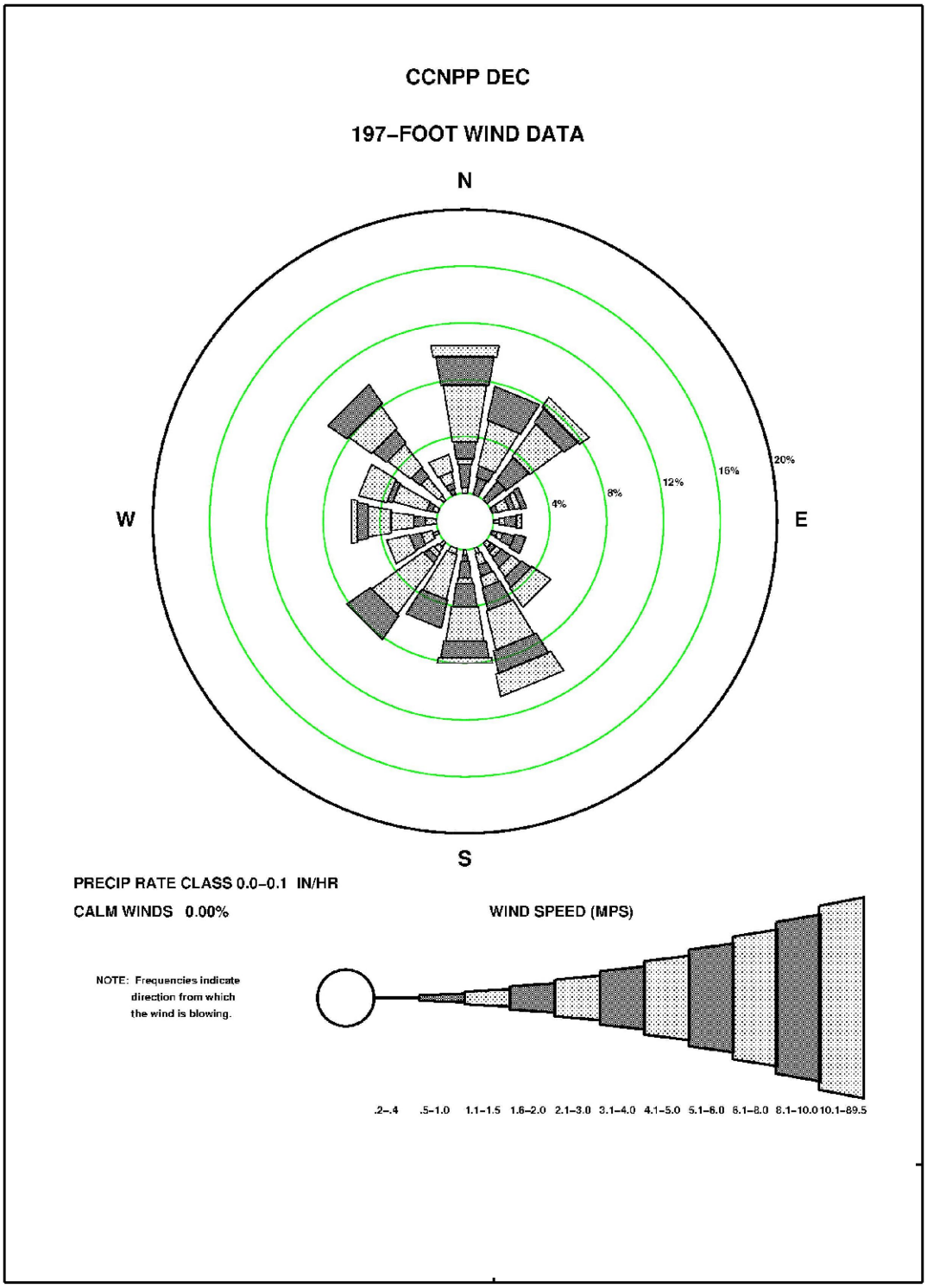

© 2007 UniStar Nuclear Development, LLC. All rights reserved.
COPYRIGHT PROTECTED

Figure 2.3-209—{CCNPP 197' (60 m) December Precipitation Wind Rose for Rate Class 0.1-0.2 in/hr}

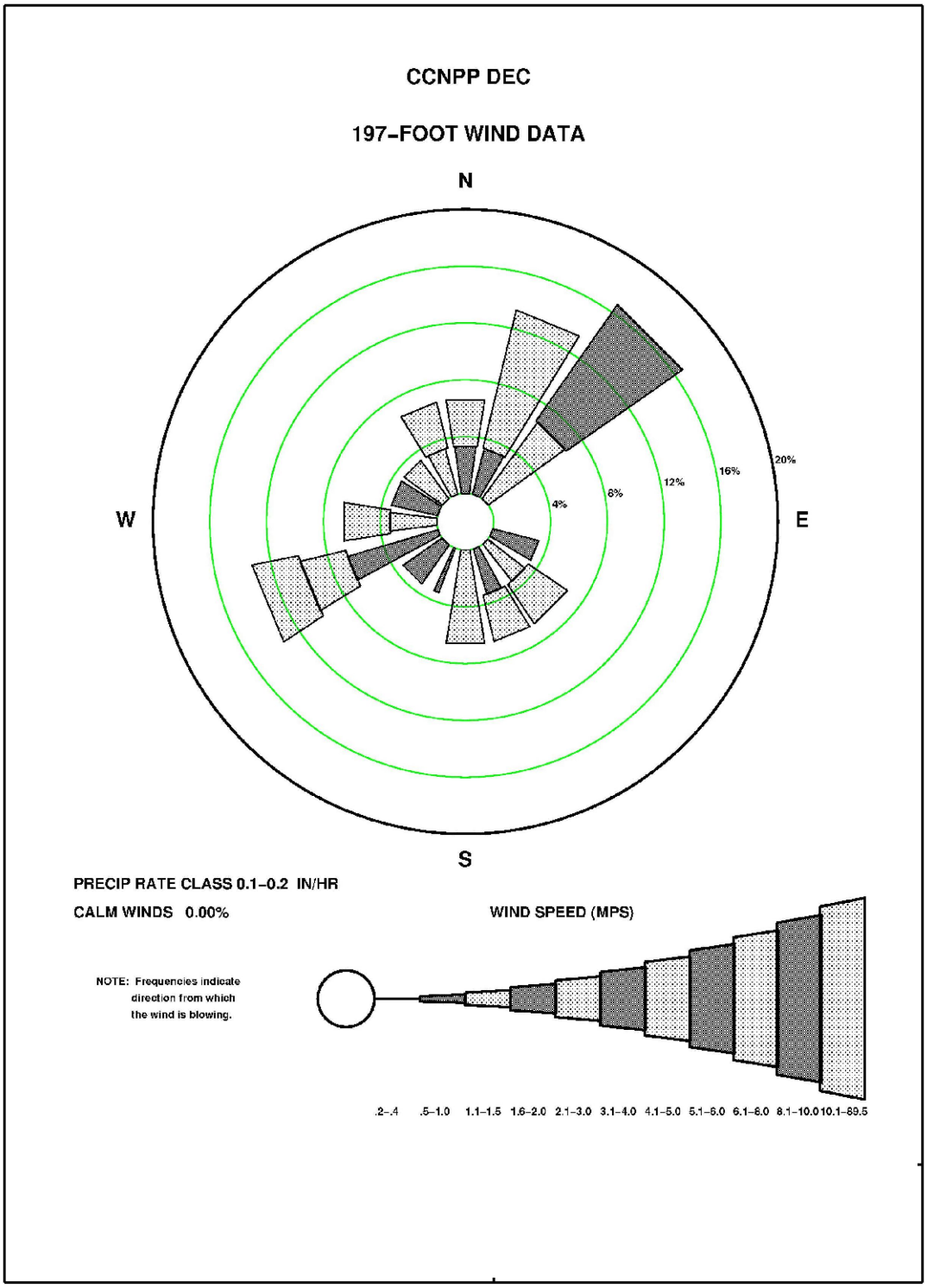

© 2007 UniStar Nuclear Development, LLC. All rights reserved.
COPYRIGHT PROTECTED

Figure 2.3-210—{CCNPP 197' (60 m) December Precipitation Wind Rose for Rate Class 0.2-0.3 in/hr}

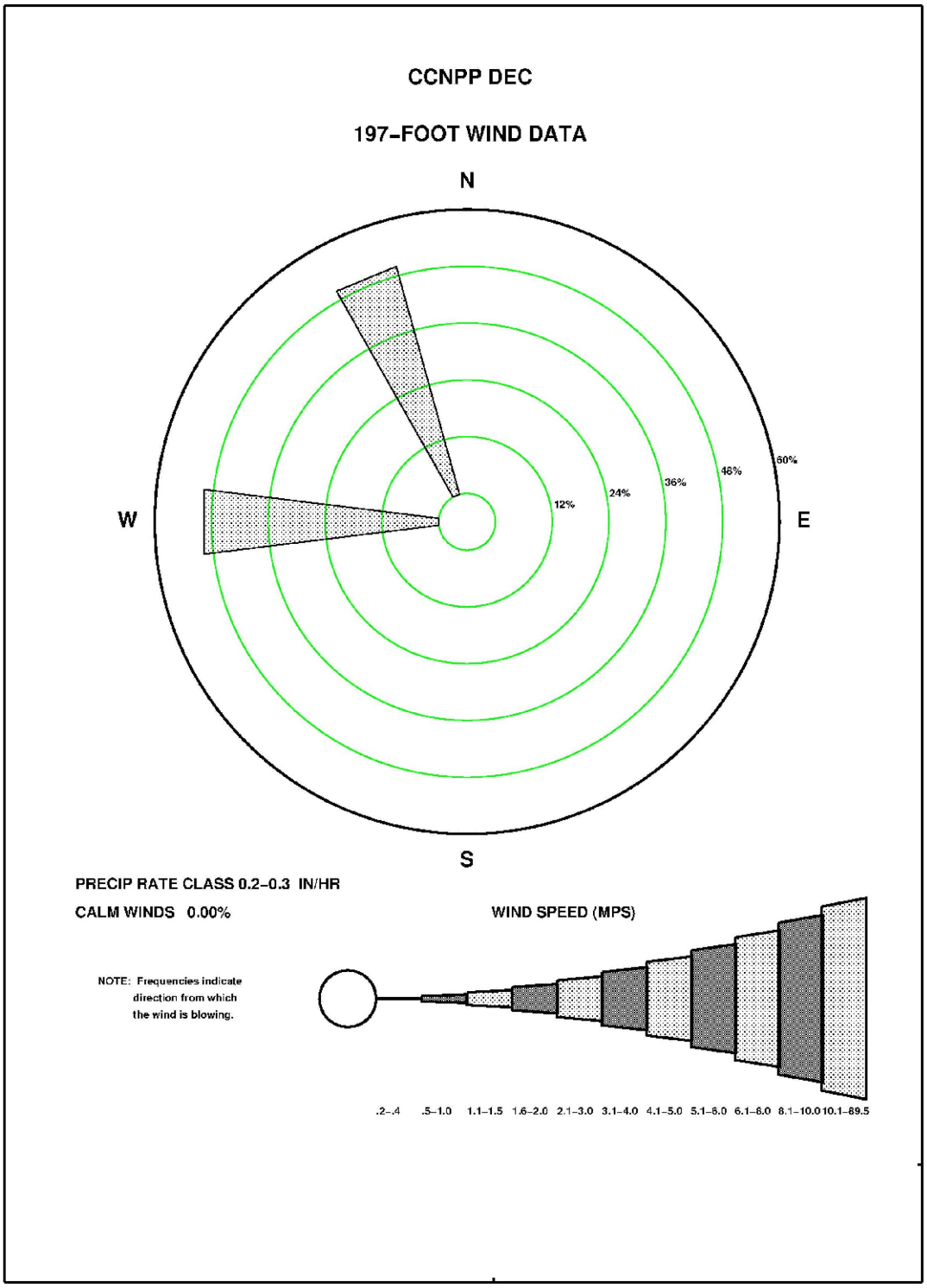

© 2007 UniStar Nuclear Development, LLC. All rights reserved.
COPYRIGHT PROTECTED

Figure 2.3-211—{CCNPP 197' (60 m) December Precipitation Wind Rose for Rate Class 0.3-0.4 in/hr}

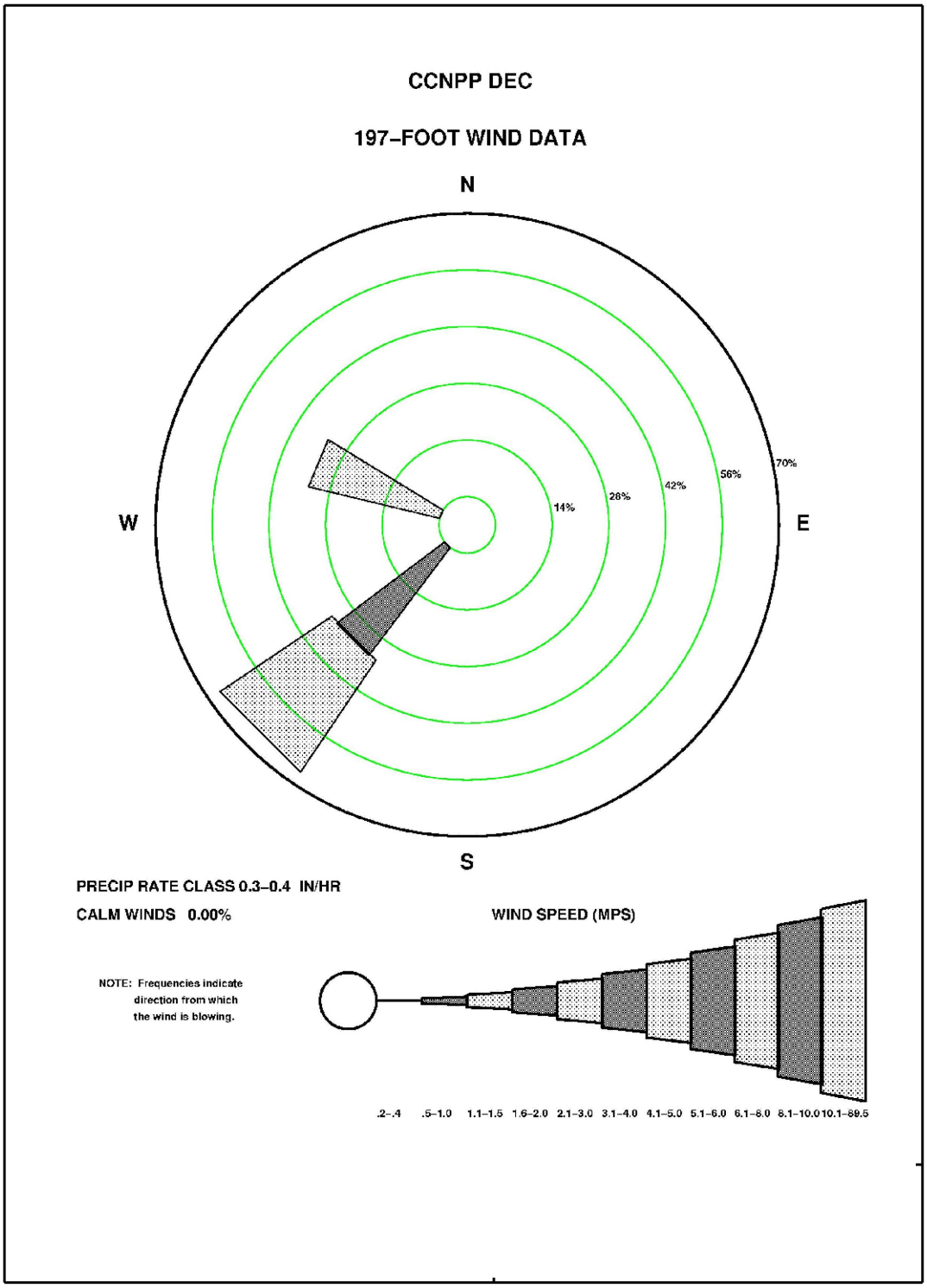

© 2007 UniStar Nuclear Development, LLC. All rights reserved.
COPYRIGHT PROTECTED

Figure 2.3-212—{CCNPP 197' (60 m) December Precipitation Wind Rose for All Rate classes}

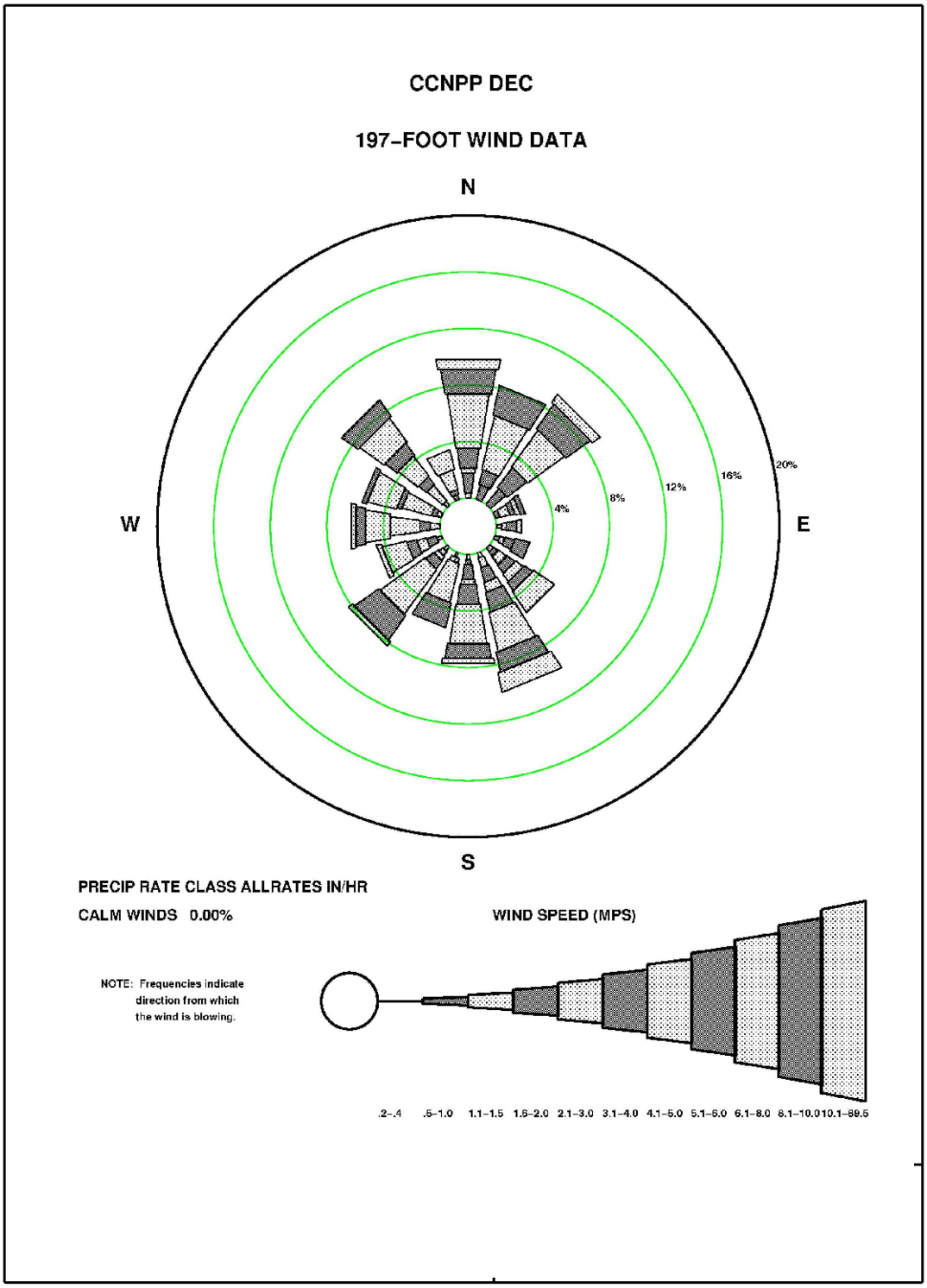

© 2007 UniStar Nuclear Development, LLC. All rights reserved.
COPYRIGHT PROTECTED

Figure 2.3-213—Monthly Average Mixing Heights

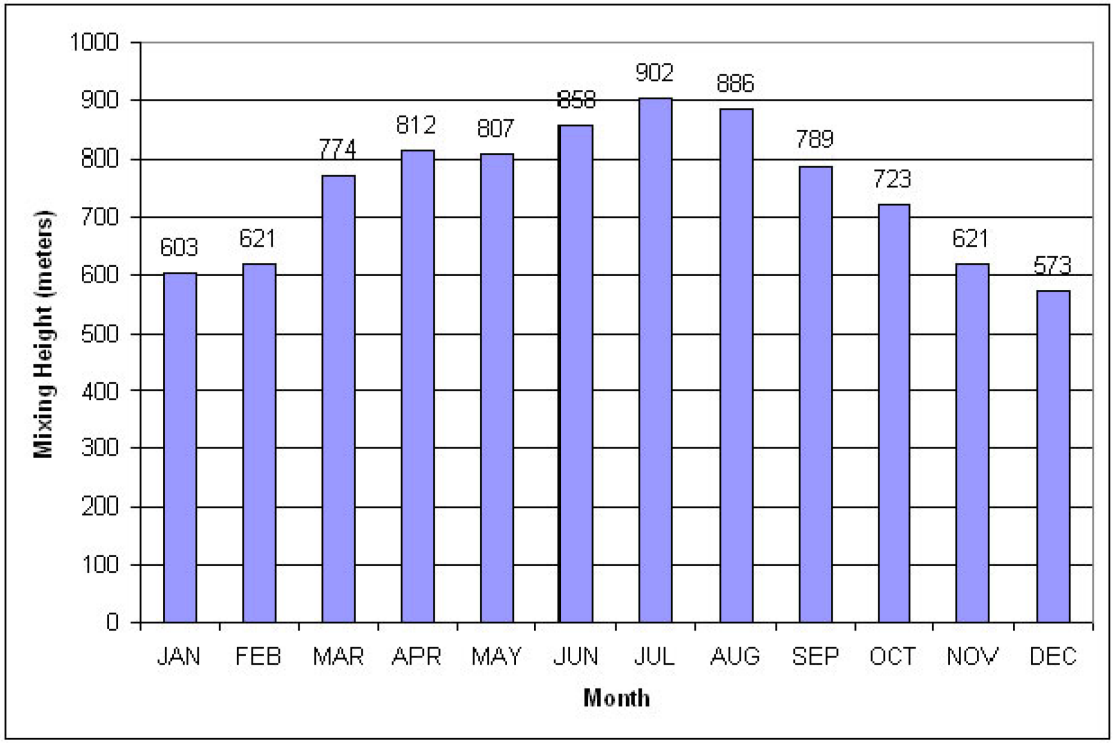

FIGURE 2.3.2-200 Rev. 0

MONTHLY AVERAGE MIXING HEIGHTS

CCNPP UNIT 3 FSAR

© 2007 UniStar Nuclear Development, LLC. All rights reserved.
COPYRIGHT PROTECTED

FSAR Section 2.3

Figure 2.3-214—Ozone Concentrations for Maryland Counties

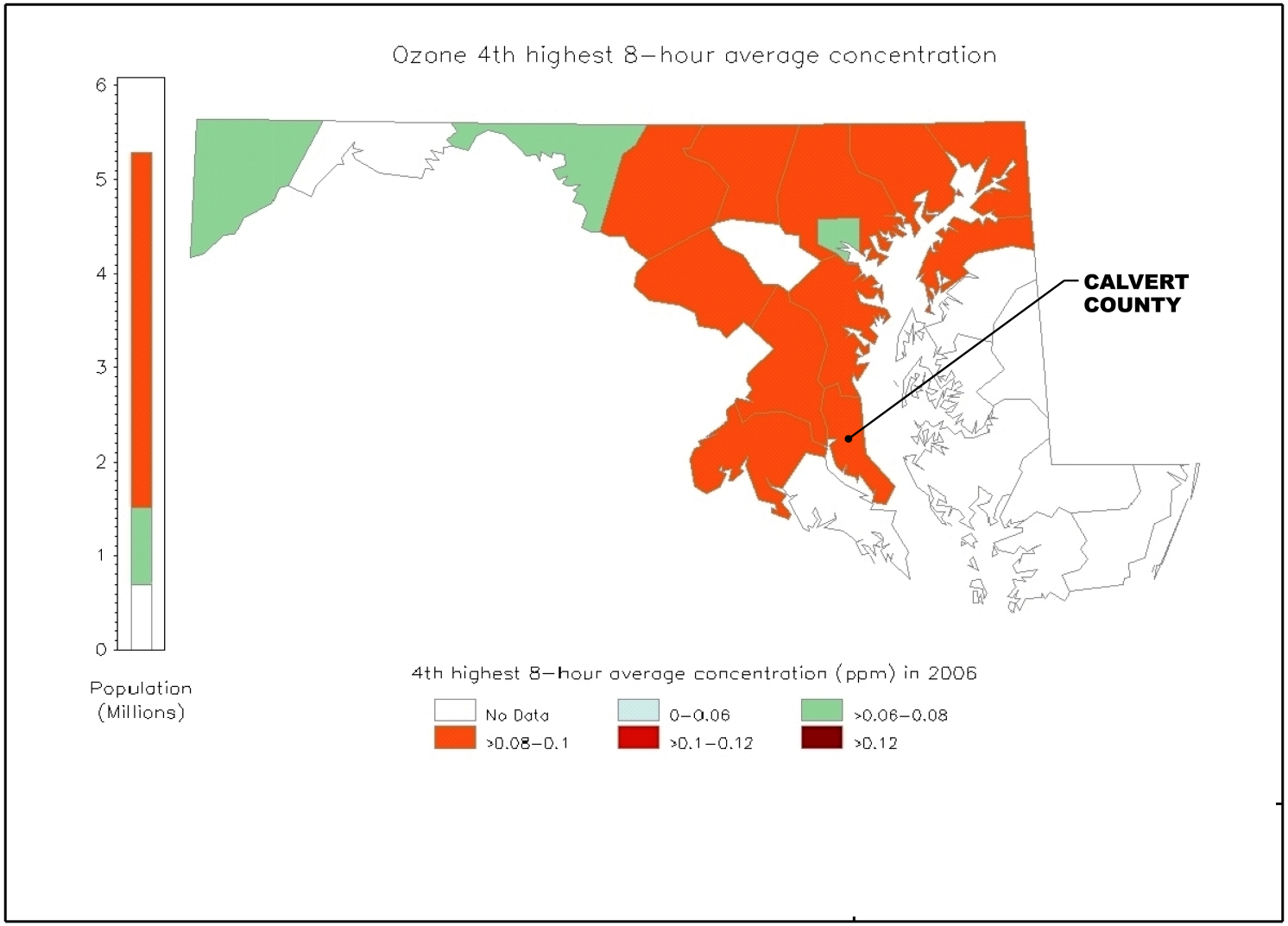

© 2007 UniStar Nuclear Development, LLC. All rights reserved.
COPYRIGHT PROTECTED
FSAR Section 2.3

Figure 2.3-215—Topography Within a 1 Mile (1.6 km) Radius of the Site

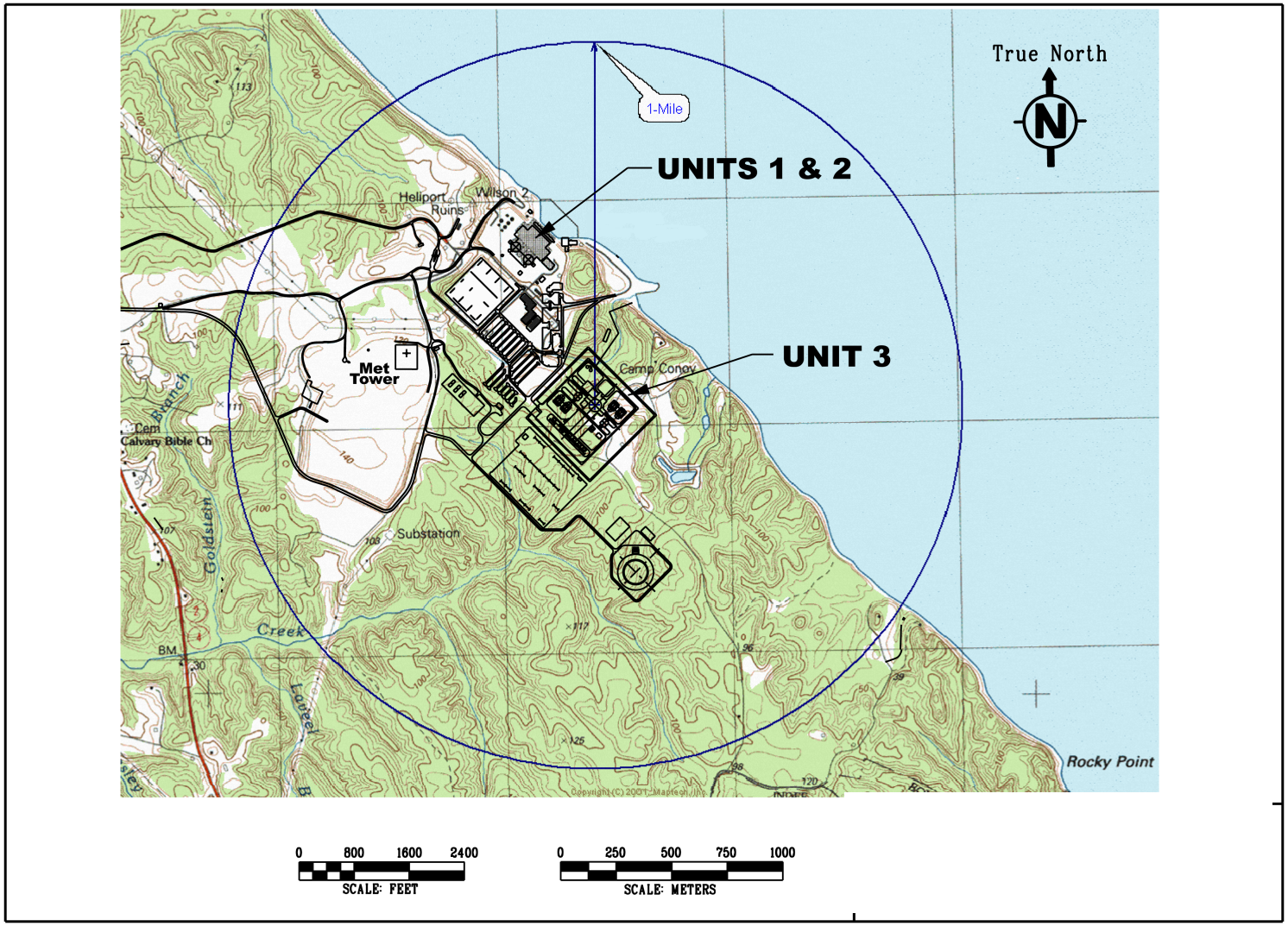

© 2007 UniStar Nuclear Development, LLC. All rights reserved.
COPYRIGHT PROTECTED
FSAR Section 2.3

Figure 2.3-216—Topography Within a 5 Mile (8 km) Radius of the Site

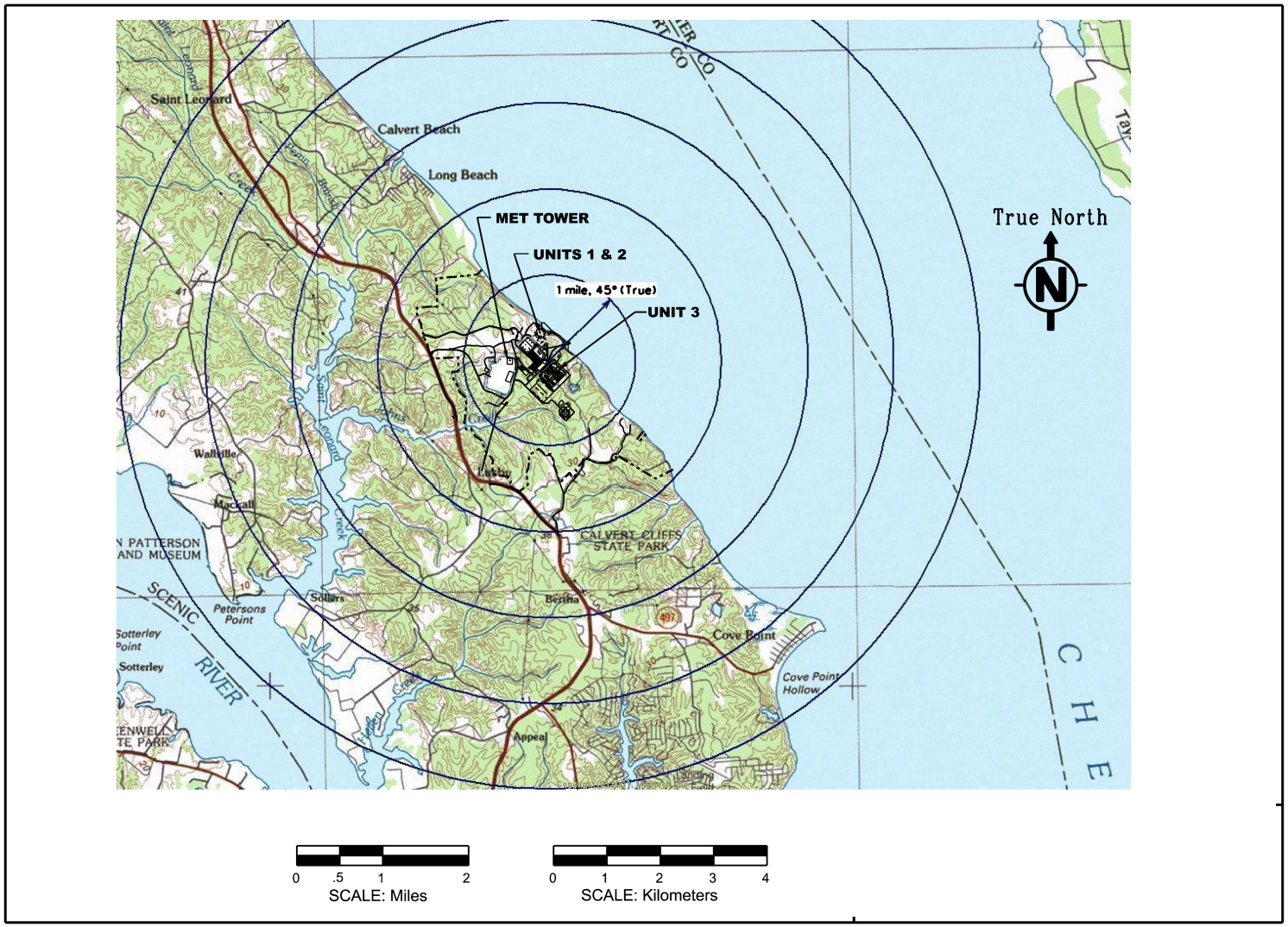

© 2007 UniStar Nuclear Development, LLC. All rights reserved.
COPYRIGHT PROTECTED
FSAR Section 2.3

Figure 2.3-217—Topography Within a 50 Mile (80 km) Radius of the Site

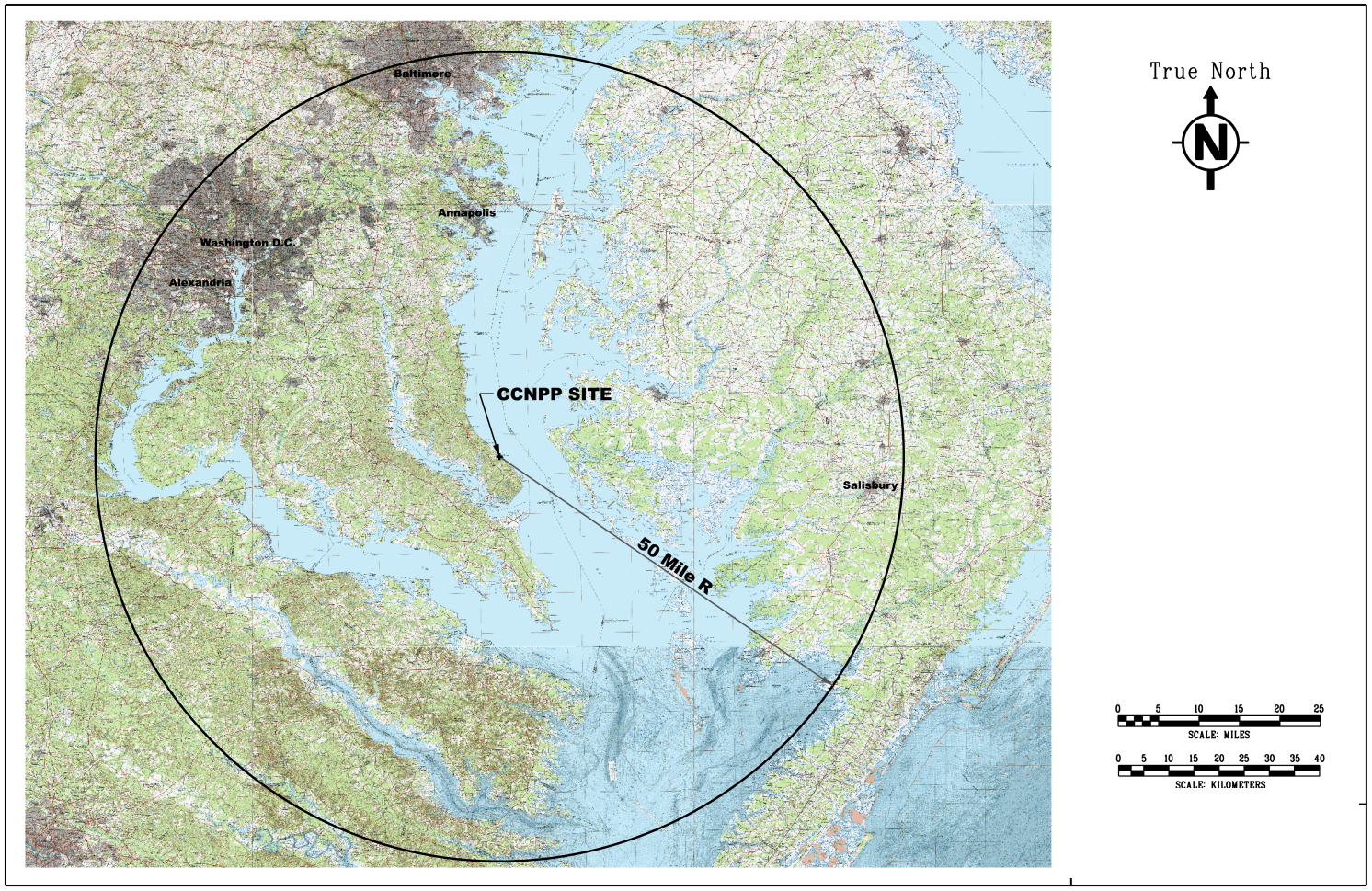

© 2007 UniStar Nuclear Development, LLC. All rights reserved.
COPYRIGHT PROTECTED

FSAR Section 2.3