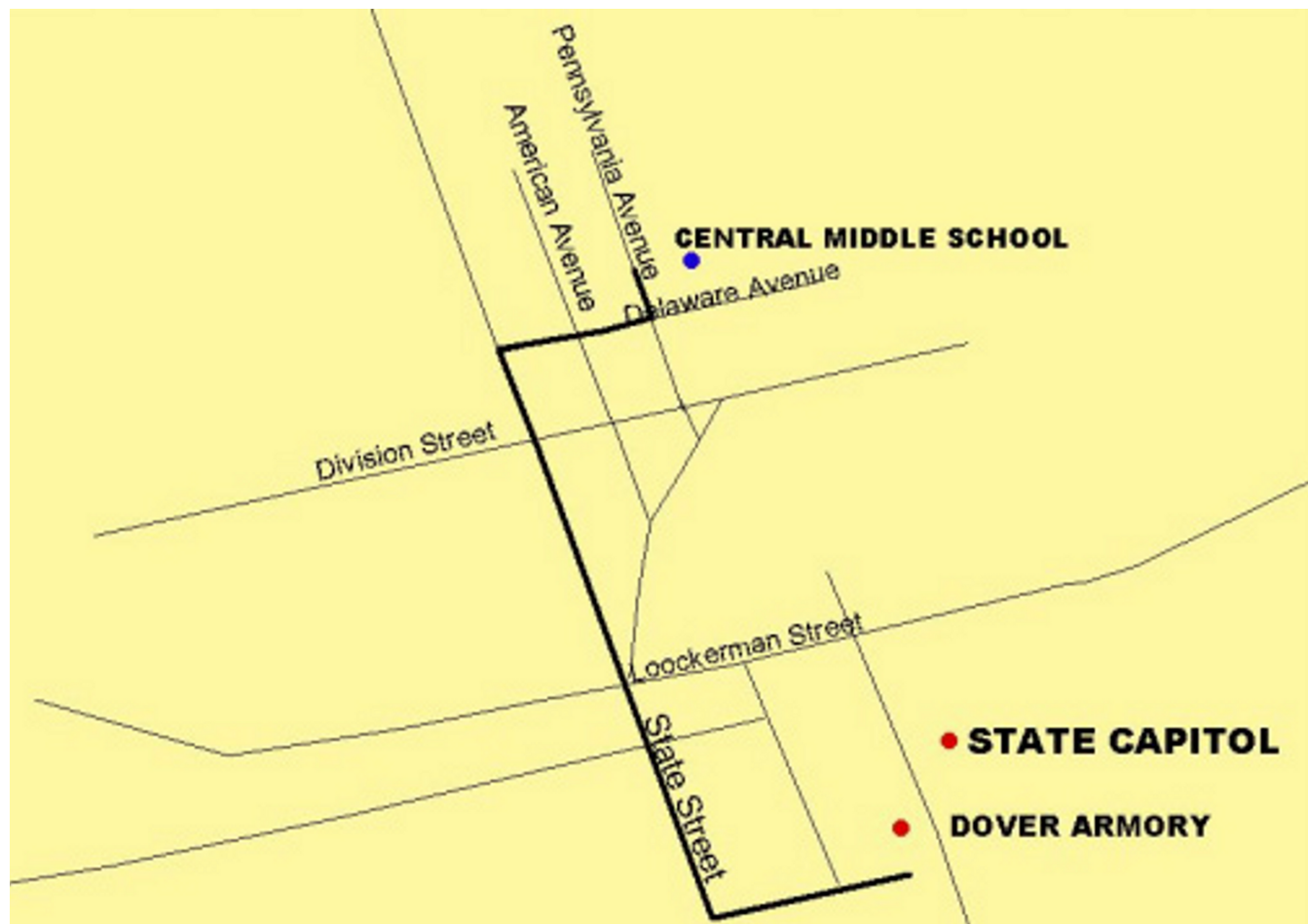
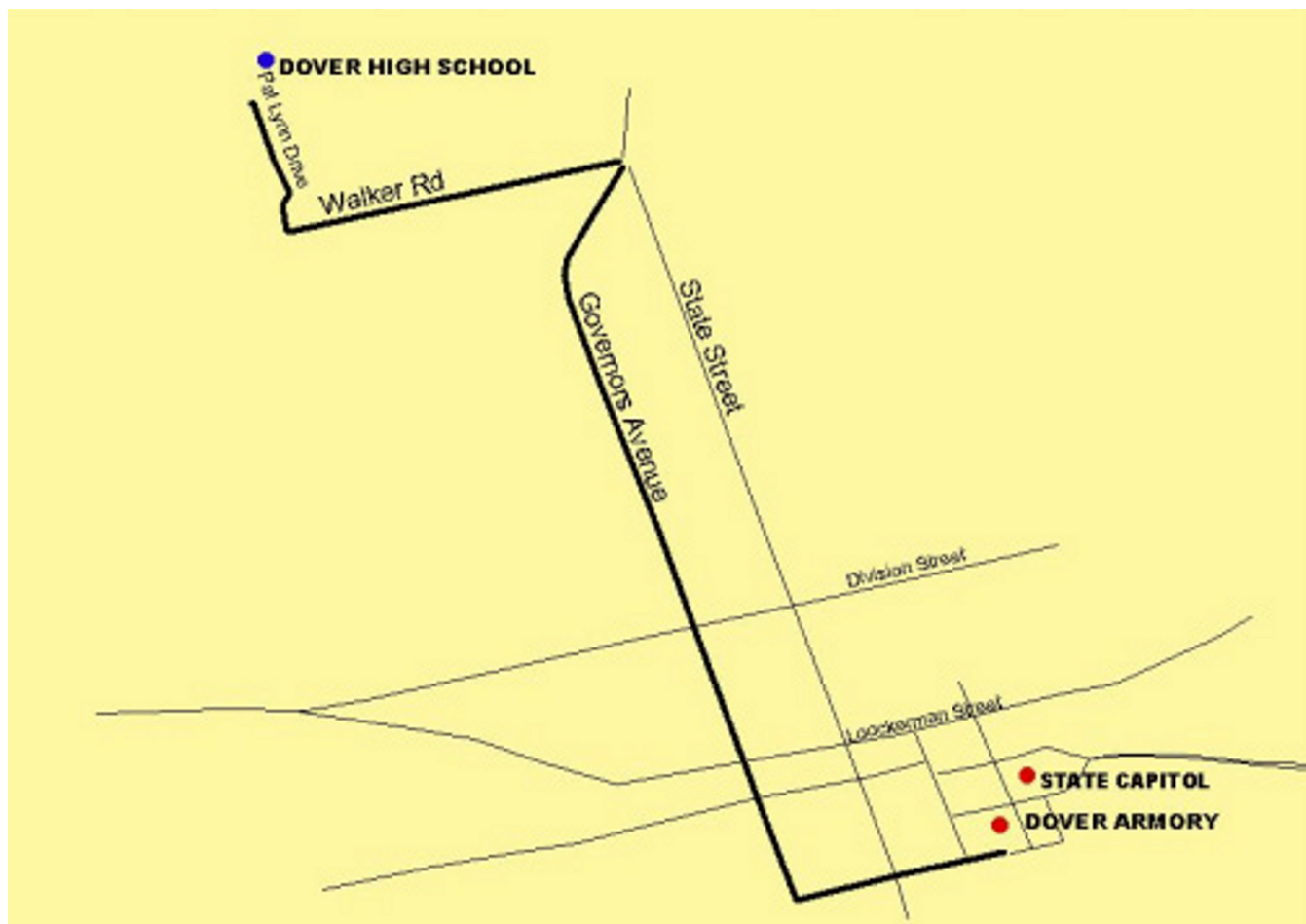


**ATTACHMENT SOP 1300-B11
COLONEL JOHN HASLET ARMORY DOVER
TO DOVER CENTRAL MIDDLE SCHOOL**



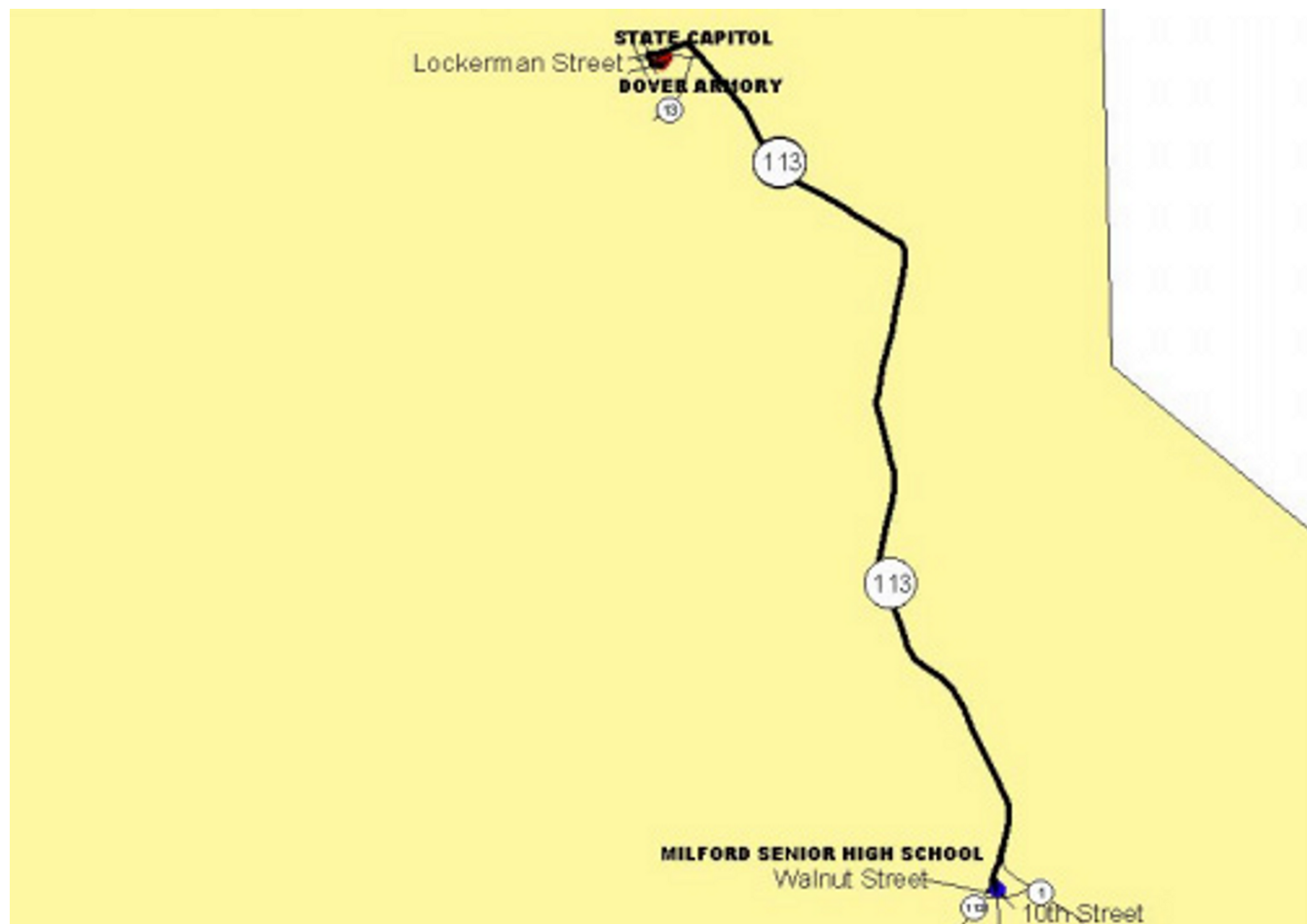
EXIT NORTH TO ALTERNATE ROUTE 13 (STATE STREET). PROCEED NORTH ON STATE STREET AND MAKE A RIGHT ONTO DELAWARE AVENUE. PROCEED EAST ON DELAWARE AVENUE TO DOVER CENTRAL MIDDLE SCHOOL. TRAVEL DISTANCE APPROXIMATELY 1.5 MILES.

**ATTACHMENT SOP 1300-B12
COLONEL JOHN HASLET ARMORY DOVER
TO DOVER HIGH SCHOOL**



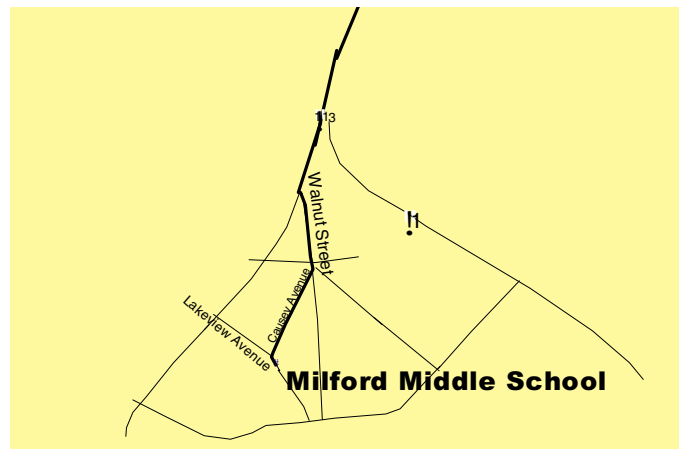
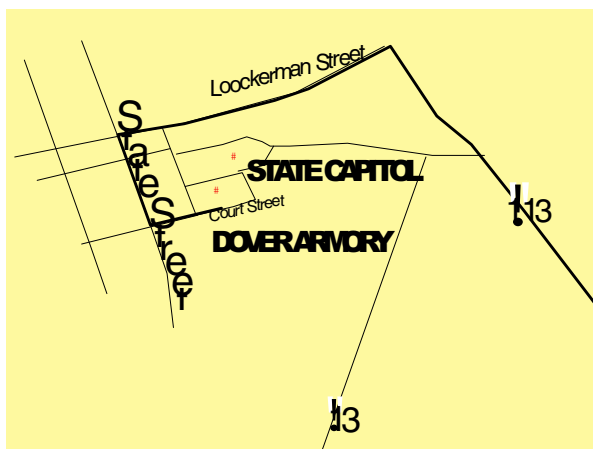
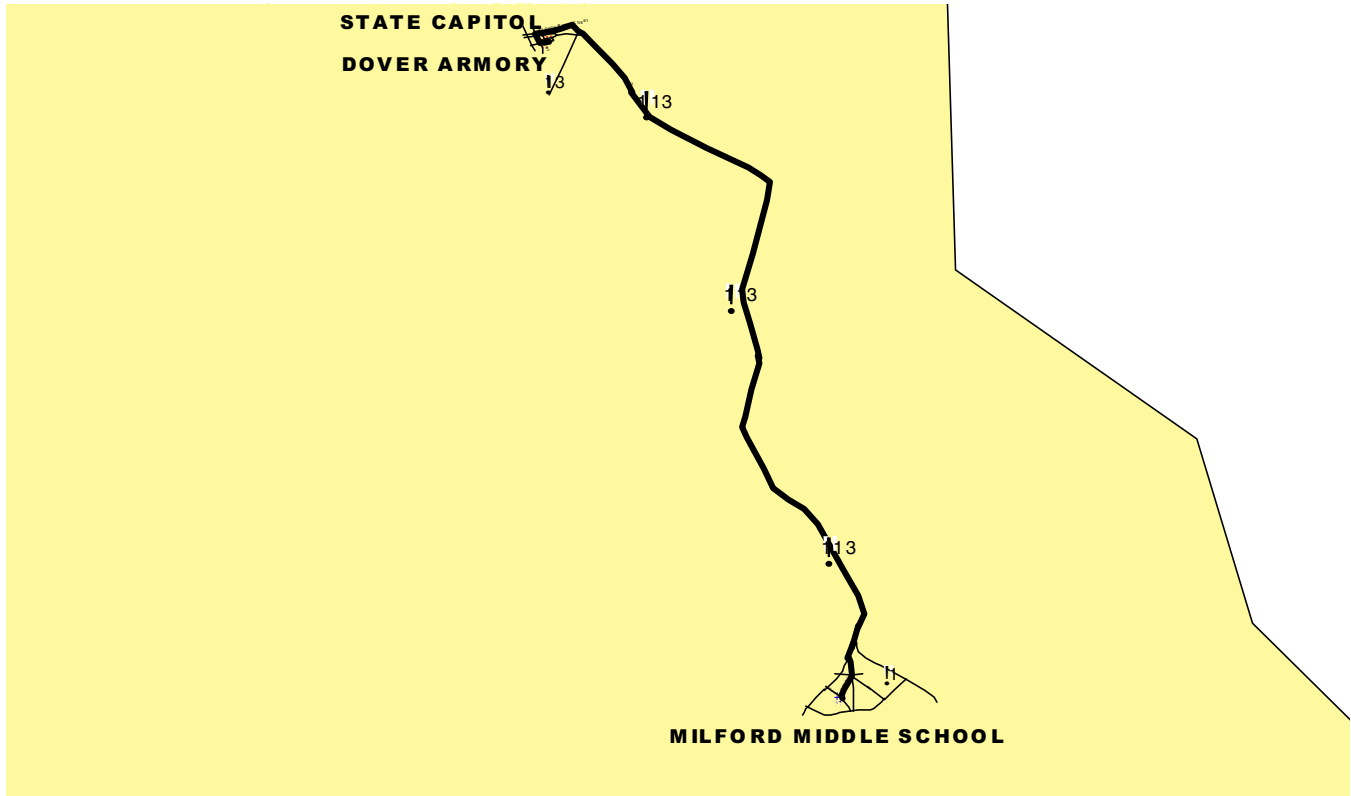
EXIT NORTH TO ALTERNATE ROUTE 13 (STATE STREET). PROCEED NORTH ON STATE STREET AND MAKE A LEFT ONTO WALKER ROAD. PROCEED EAST ON WALKER ROAD TO DOVER HIGH SCHOOL ON RIGHT. TRAVEL DISTANCE APPROXIMATELY 1.5 MILES.

**ATTACHMENT SOP 1300-B13
COLONEL JOHN HASLET ARMORY DOVER
TO MILFORD SENIOR HIGH SCHOOL**



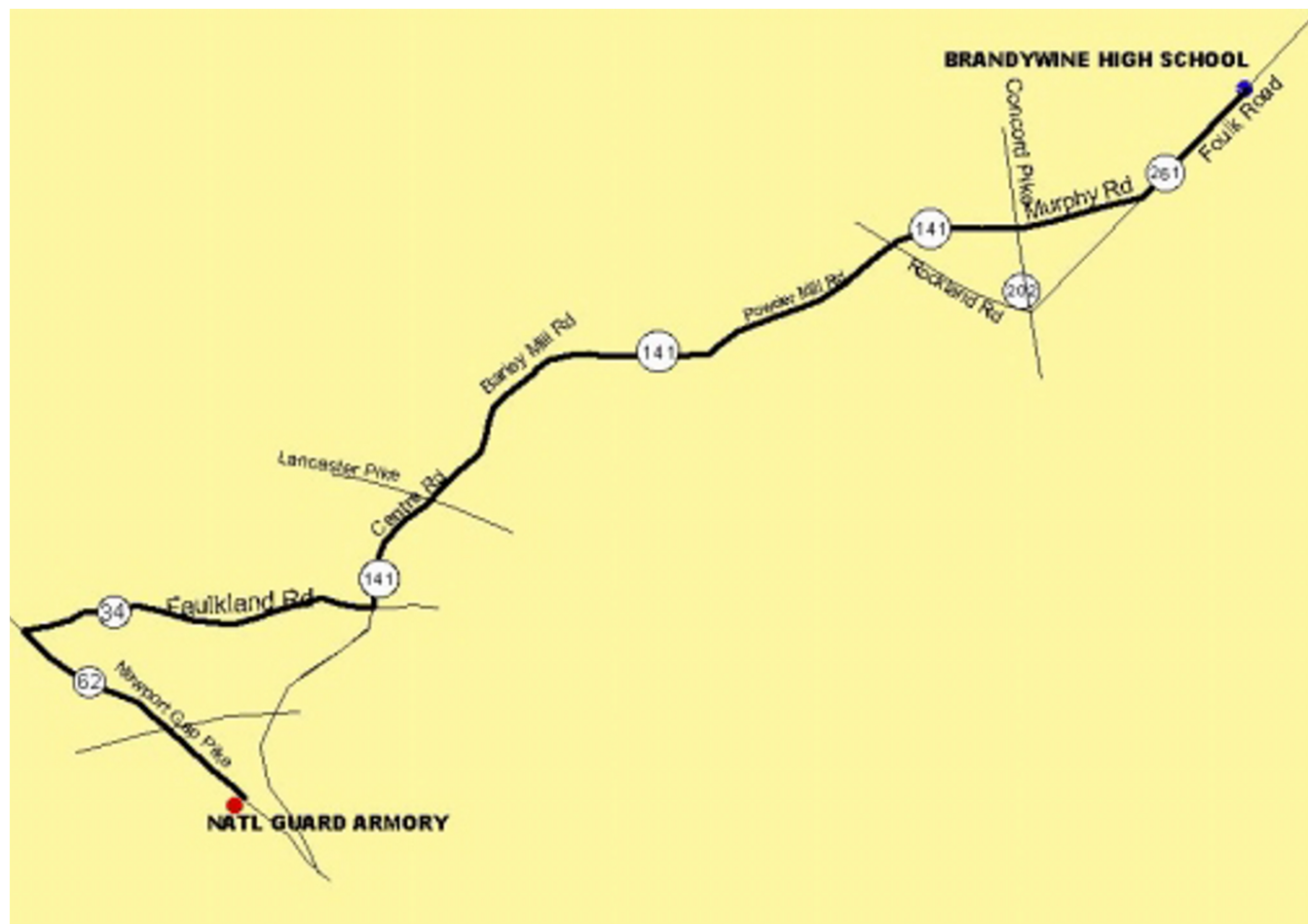
EXIT NORTH TO STATE STREET (ALTERNATE ROUTE 13) AND MAKE A LEFT ONTO LOCKERMAN STREET. TRAVEL EAST ON LOCKERMAN STREET TO ALTERNATE ROUTE 113. PROCEED SOUTH ON ALTERNATE ROUTE 113 TO WALNUT STREET. TRAVEL SOUTH ON WALNUT AND THEN PROCEED EAST ON 10TH STREET TO MILFORD SENIOR HIGH SCHOOL. TRAVEL DISTANCE APPROXIMATELY 20 MILES.

**ATTACHMENT SOP 1300-B14
COLONEL JOHN HASLET ARMORY
DOVER TO MILFORD MIDDLE SCHOOL**



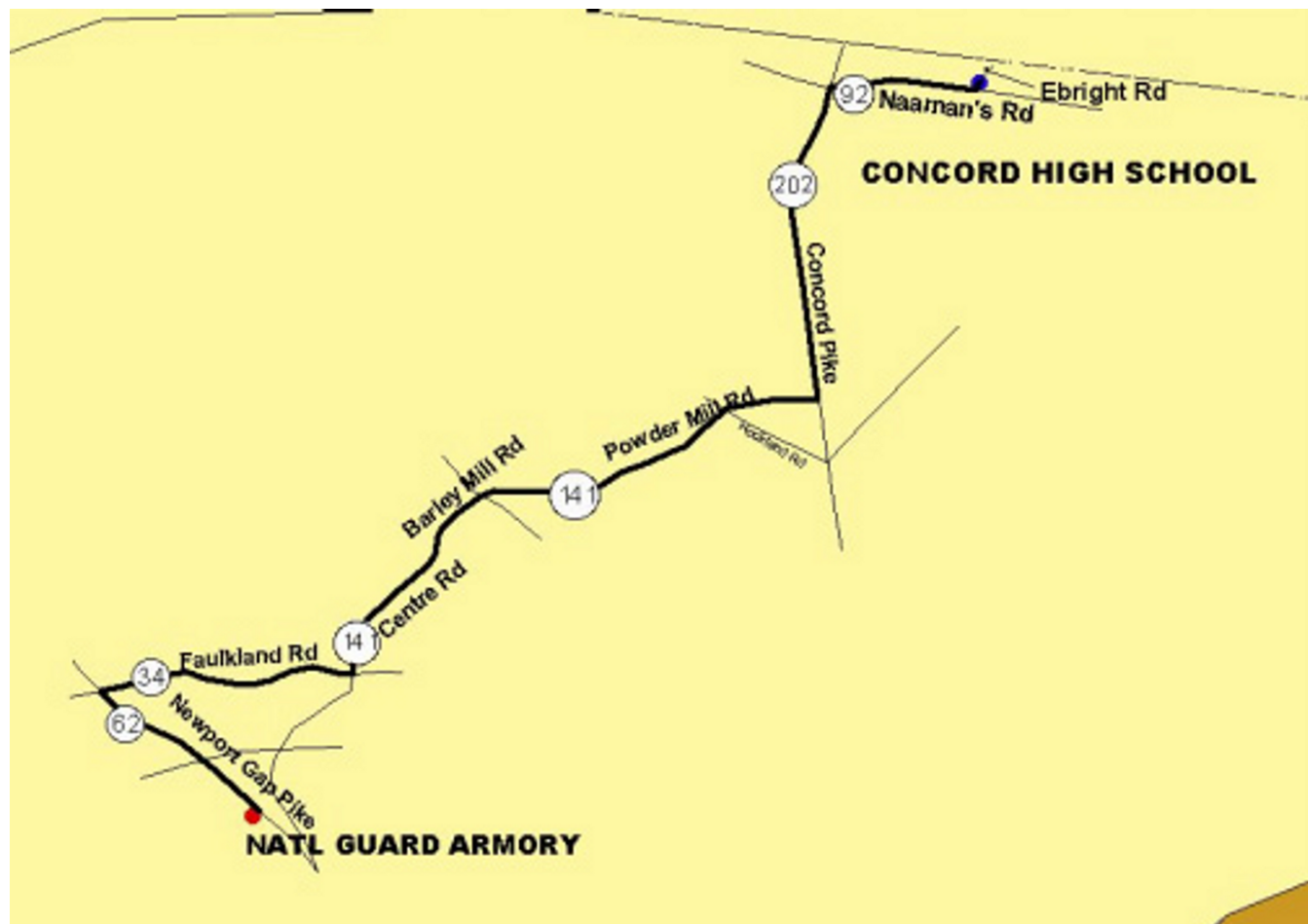
EXIT NORTH TO STATE STREET (ALTERNATE ROUTE 13) AND MAKE A RIGHT ONTO LOCKERMAN STREET. TRAVEL EAST ON LOCKERMAN STREET TO ALTERNATE ROUTE 113. PROCEED SOUTH ON ALTERNATE ROUTE 113. PROCEED SOUTH ON ALTERNATE ROUTE 113 TO WALNUT STREET. TRAVEL SOUTH ON WALNUT AND THEN PROCEED WEST ONTO CAUSEY AVENUE. PROCEED ON CAUSEY AVENUE TO SOUTH ON LAKEVIEW AVENUE TO MILFORD MIDDLE SCHOOL. TRAVEL DISTANCE APPROXIMATELY 25 MILES.

**ATTACHMENT SOP 1300-B15
STATE HEADQUARTERS AND NATIONAL GUARD ARMORY
MARSHALLTON TO BRANDYWINE HIGH SCHOOL**



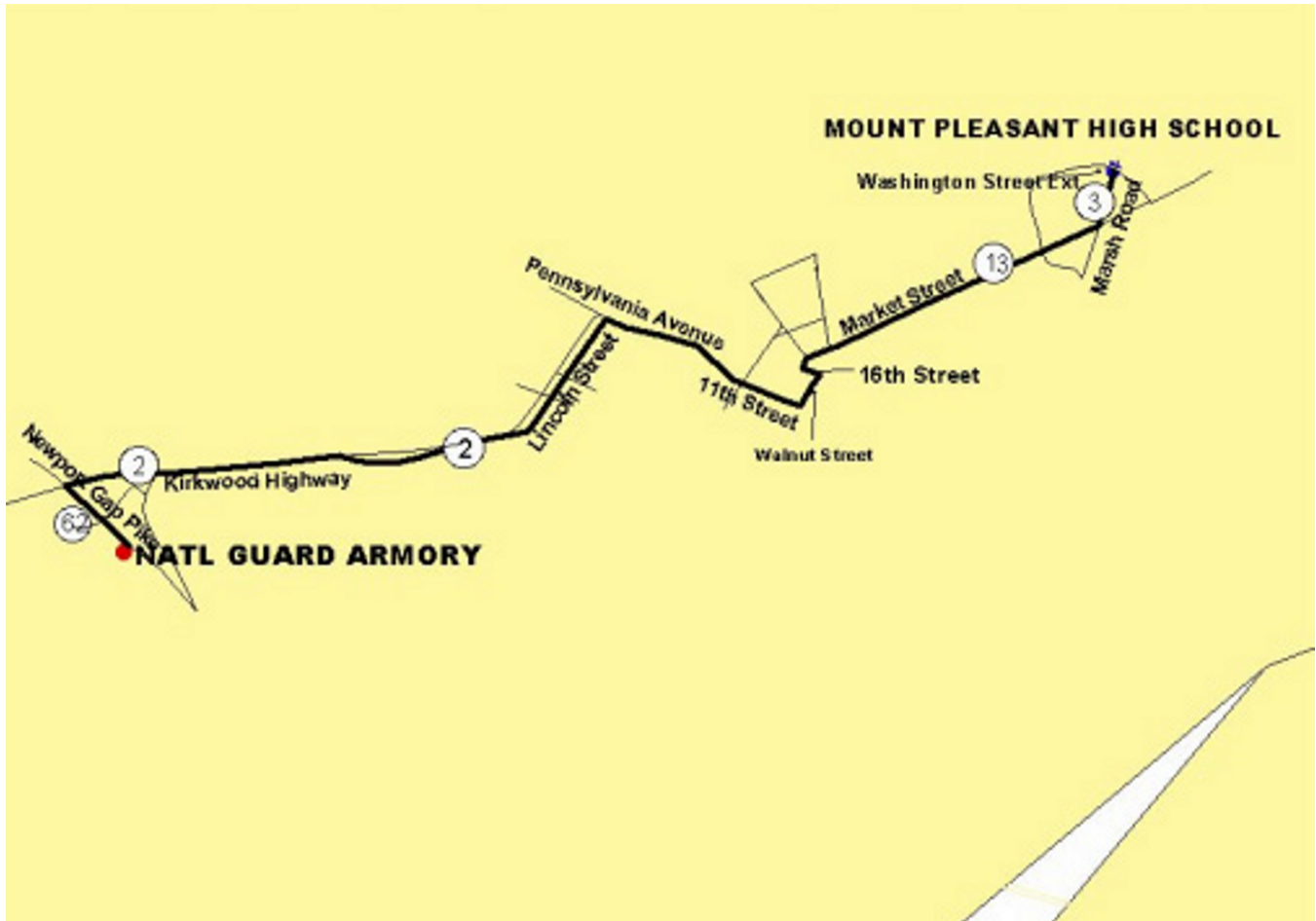
TAKE ROUTE 62 NORTH (NEWPORT GAP PIKE) TO ROUTE 34. TRAVEL EAST, ALONG ROUTE 34 TO ROUTE 141. TRAVEL NORTH ON ROUTE 141 TO FOULK ROAD (ROUTE 261). TRAVEL NORTH ALONG FOULK ROAD TO BRANDYWINE HIGH SCHOOL. TRAVEL DISTANCE APPROXIMATELY 10 MILES.

ATTACHMENT SOP 1300-B16
STATE HEADQUARTERS AND NATIONAL GUARD ARMORY
MARSHALLTON TO CONCORD HIGH SCHOOL



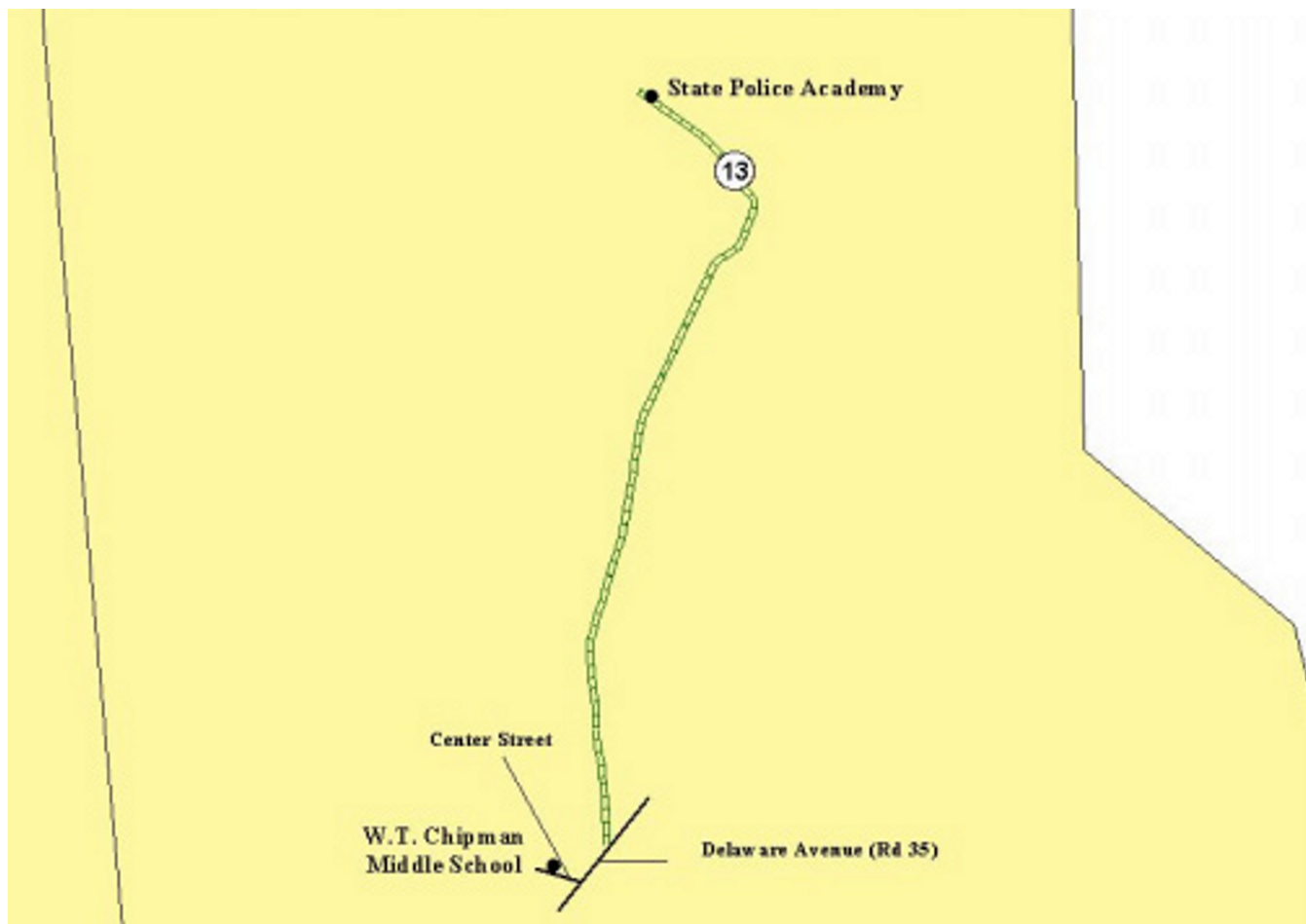
TAKE ROUTE 62 NORTH (NEWPORT GAP PIKE) TO ROUTE 34. TRAVEL EAST, ALONG ROUTE 34 TO ROUTE 141. TRAVEL NORTH, ON ROUTE 141 TO ROUTE 202. TRAVEL NORTH ON 202 TO NAAMANS ROAD (ROUTE 92). TRAVEL EAST ON NAAMANS ROAD TO EBRIGHT ROAD. MAKE A LEFT ON EBRIGHT ROAD AND PROCEED TO CONCORD HIGH SCHOOL. TRAVEL DISTANCE APPROXIMATELY 12 MILES.

**ATTACHMENT SOP 1300-B17
STATE HEADQUARTERS AND NATIONAL GUARD ARMORY
MARSHALLTON TO MT. PLEASANT HIGH SCHOOL**



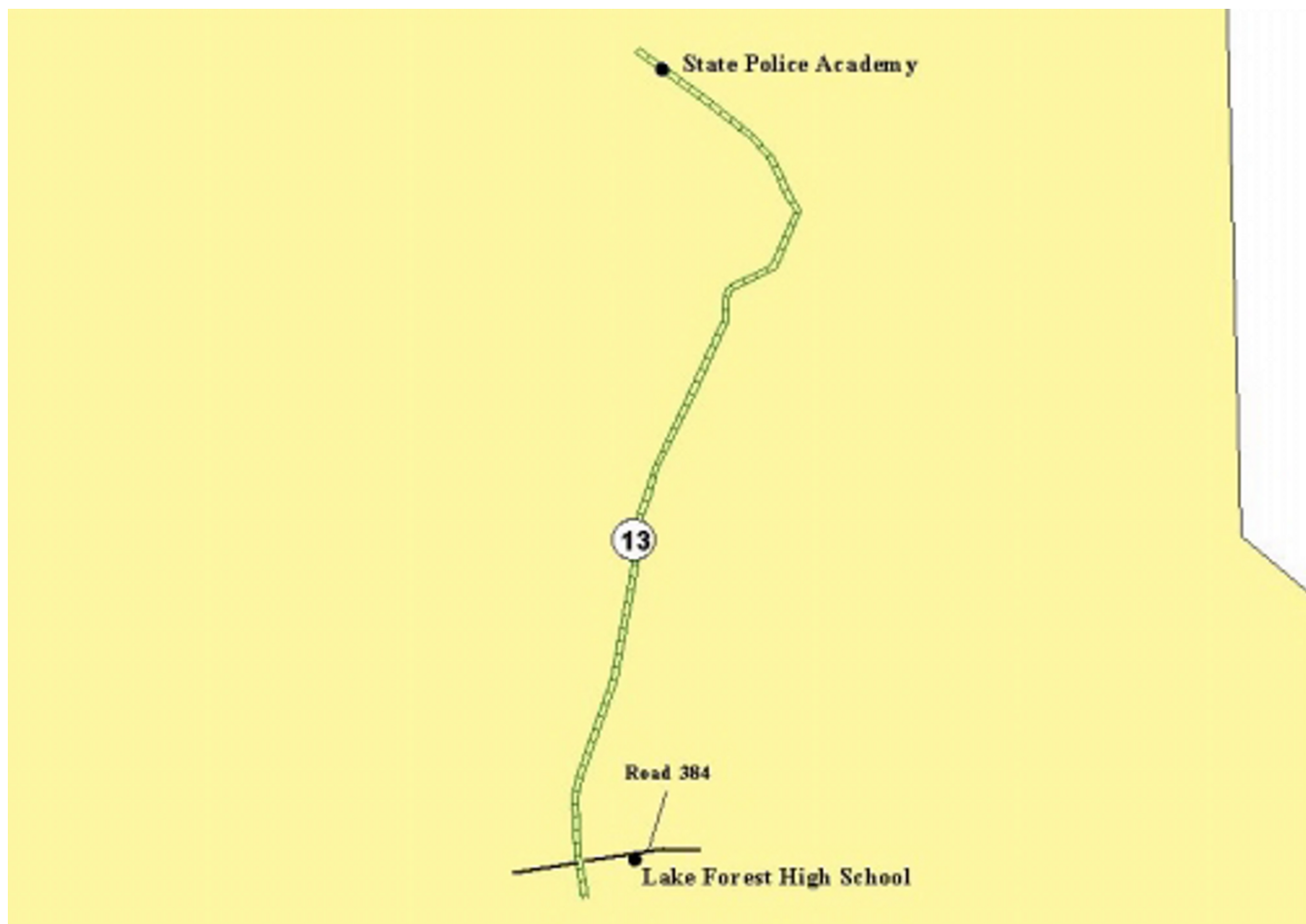
TAKE ROUTE 62 NORTH TO ROUTE 2 EAST TO LINCOLN STREET. TRAVEL NORTH ON LINCOLN STREET TO PENNSYLVANIA AVENUE. MAKE A RIGHT ON PENNSYLVANIA AVENUE DOWN TO 10TH STREET. TRAVEL ALONG 11TH STREET TO NORTH WALNUT STREET AND MAKE A LEFT. TRAVEL ON WALNUT STREET UP TO 16TH AND ONTO MARKET STREET (BUSINESS ROUTE 13). TRAVEL EAST ON MARKET STREET TO ROUTE 3 (MARSH ROAD). HEAD NORTH ON MARSH ROAD TO WASHINGTON STREET EXTENSION. TURN RIGHT AND PROCEED TO MOUNT PLEASANT HIGH SCHOOL. TRAVEL DISTANCE APPROXIMATELY 7 MILES.

**ATTACHMENT SOP 1300-B18
DELAWARE STATE POLICE ACADEMY
TO W. T. CHIPMAN MIDDLE SCHOOL**



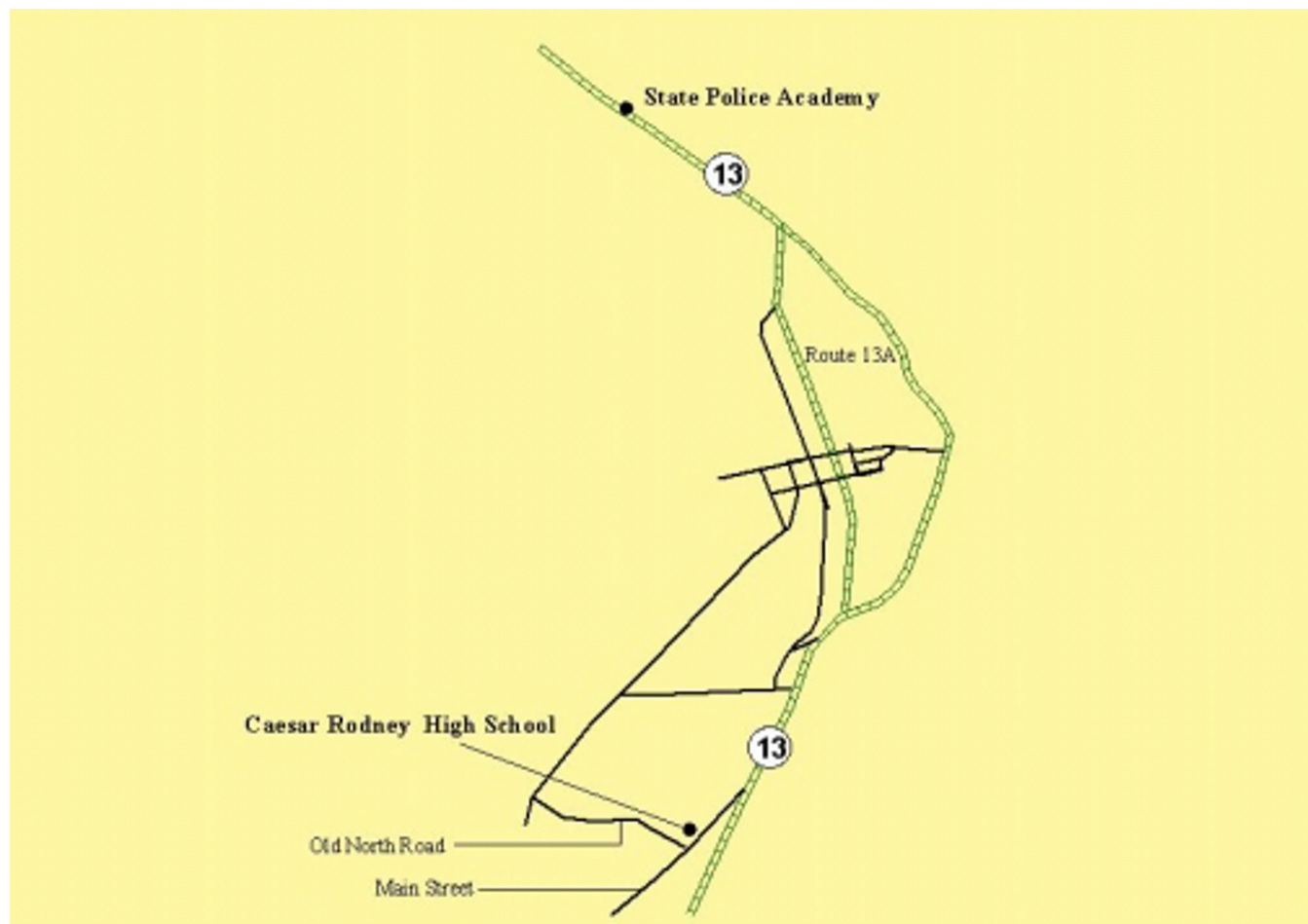
TRAVEL ALONG ROUTE 13 SOUTH TO DELAWARE AVENUE (ROAD 35) IN HARRINGTON. TAKE DELAWARE AVENUE WEST TO CENTER STREET (ROUTE 275). PROCEED WEST ALONG CENTER STREET TO W. T. CHIPMAN JUNIOR HIGH SCHOOL. TRAVEL DISTANCE APPROXIMATELY 19 MILES.

**ATTACHMENT SOP 1300-B19
DELAWARE STATE POLICE ACADEMY
TO LAKE FOREST HIGH SCHOOL**



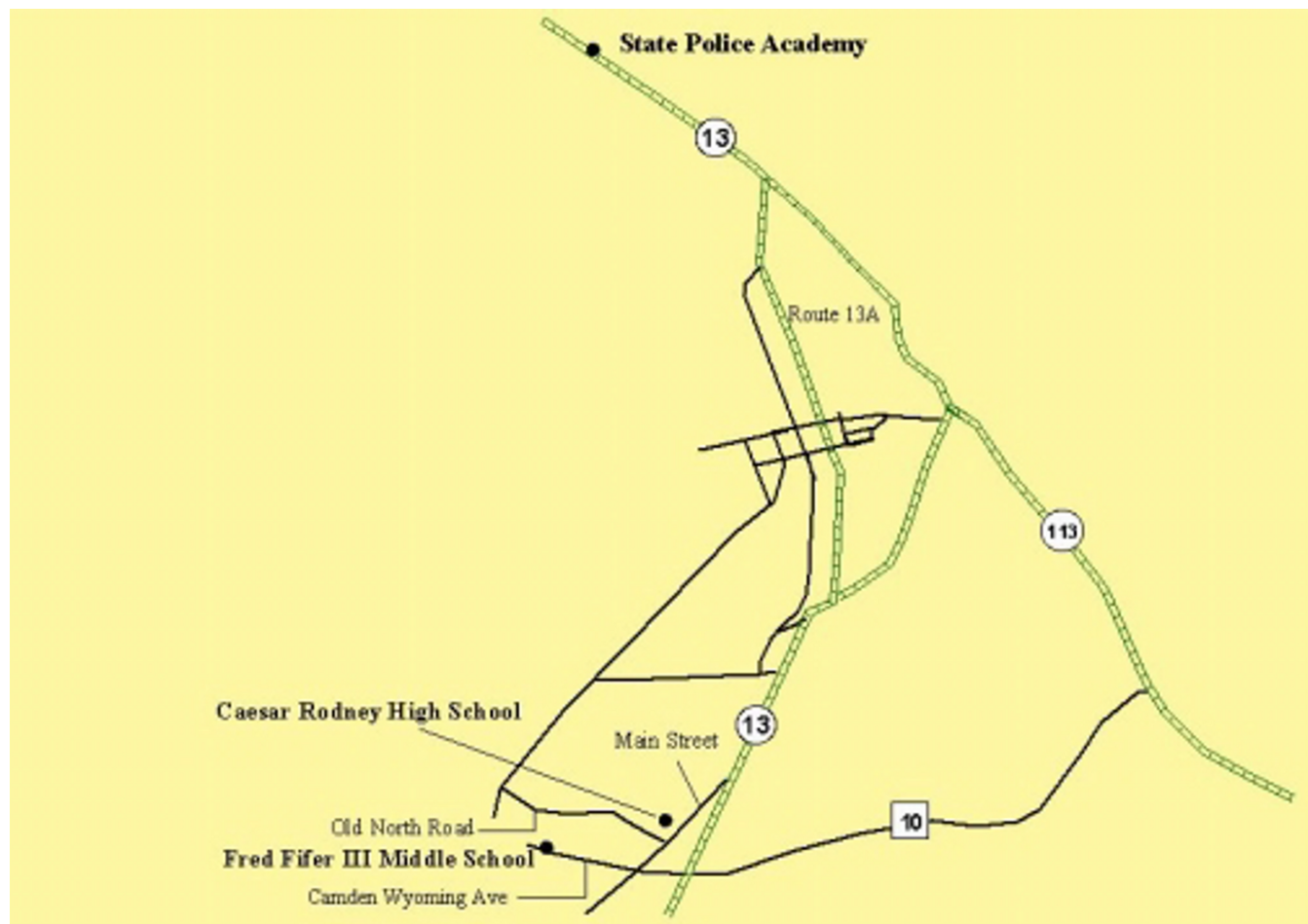
TRAVEL ALONG ROUTE 13 SOUTH TO ROUTE 384. THEN TRAVEL EAST FOR 3/4 MILE ALONG ROUTE 384 TO LAKE FOREST HIGH SCHOOL LOCATED JUST BEYOND FELTON. TRAVEL DISTANCE APPROXIMATELY 16 MILES.

**ATTACHMENT SOP 1300-B20
DELAWARE STATE POLICE ACADEMY
TO CAESAR RODNEY HIGH SCHOOL**



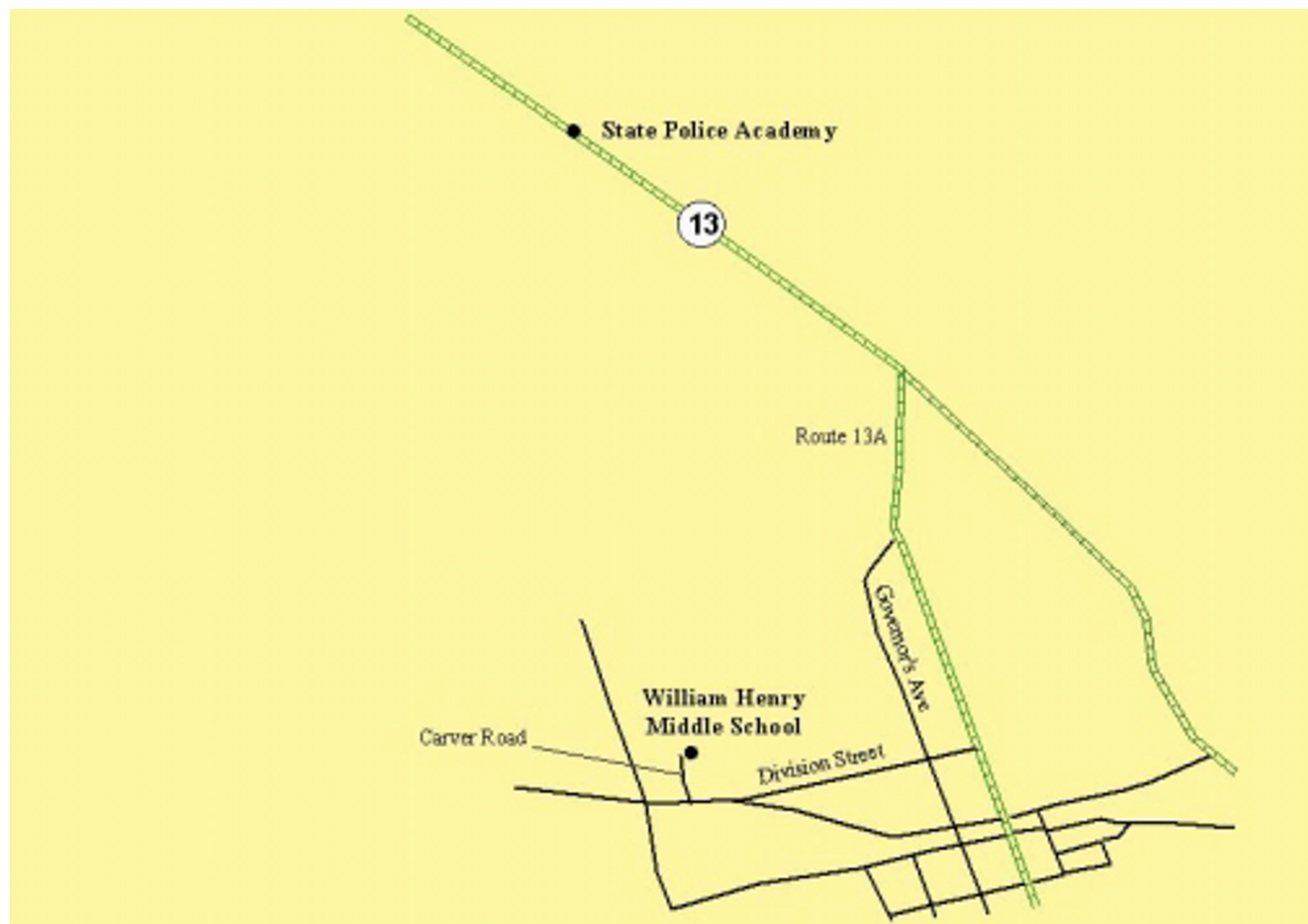
TURN RIGHT ON ROUTE 13 SOUTH, PROCEED SOUTH PAST RODNEY VILLAGE SHOPPING CENTER TO ALTERNATE 13 (MAIN STREET). BEAR RIGHT AND TRAVEL TWO BLOCKS TO LIGHT A OLD NORTH ROAD. TURN RIGHT A LIGHT. CAESAR RODNEY HIGH SCHOOL IS ON THE RIGHT. TRAVEL DISTANCE APPROXIMATELY 4 MILES.

**ATTACHMENT SOP 1300-B21
DELAWARE STATE POLICE ACADEMY
TO FRED FIFER III MIDDLE SCHOOL**



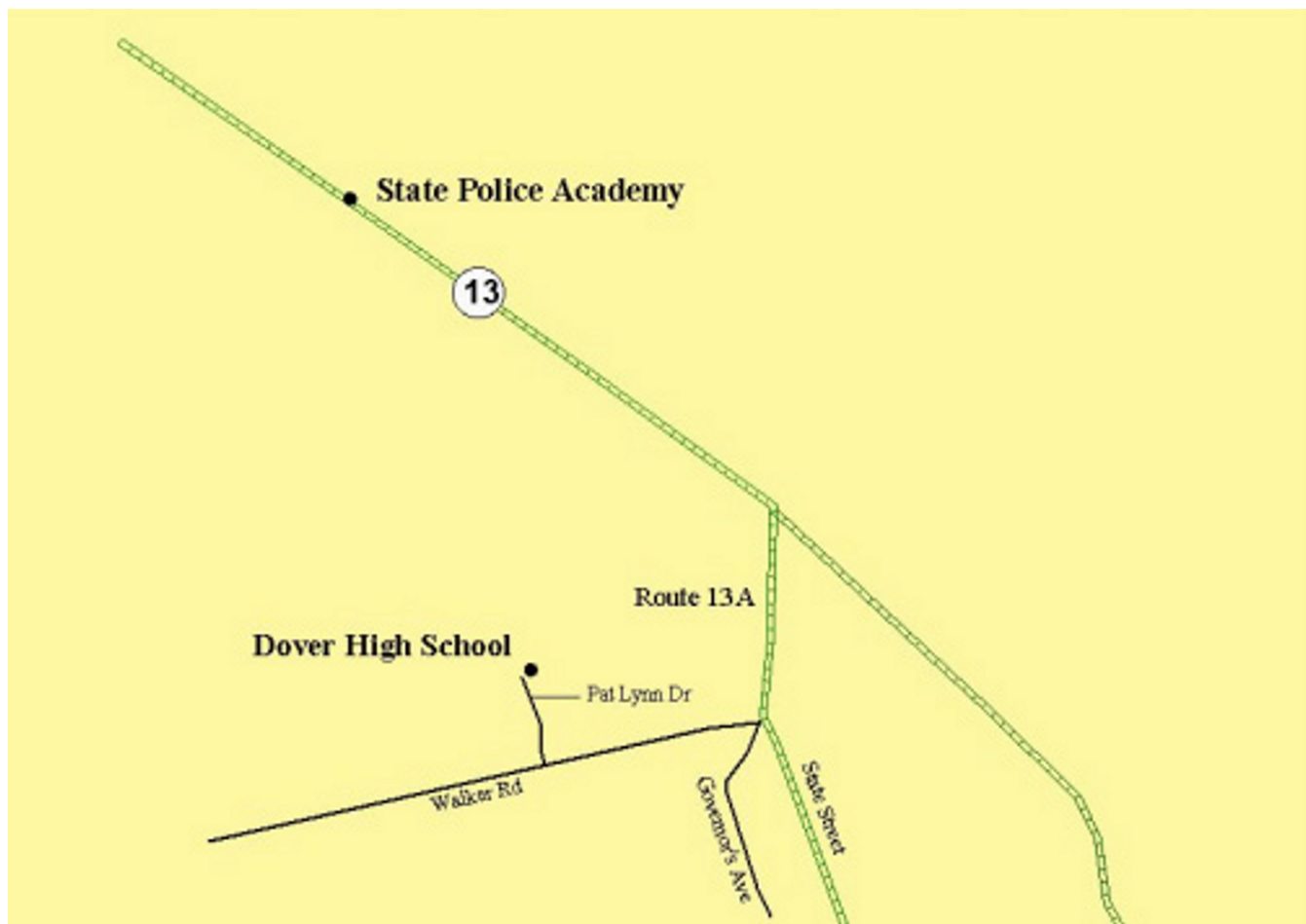
TRAVEL SOUTH ALONG ROUTE 13 TO ROUTE 10. MAKE RIGHT ON ROUTE 10 AND PROCEED WEST TO FRED FIFER III MIDDLE SCHOOL. TRAVEL DISTANCE APPROXIMATELY 7 MILES.

**ATTACHMENT SOP 1300-B22
DELAWARE STATE POLICE ACADEMY
TO WILLIAM HENRY MIDDLE SCHOOL**



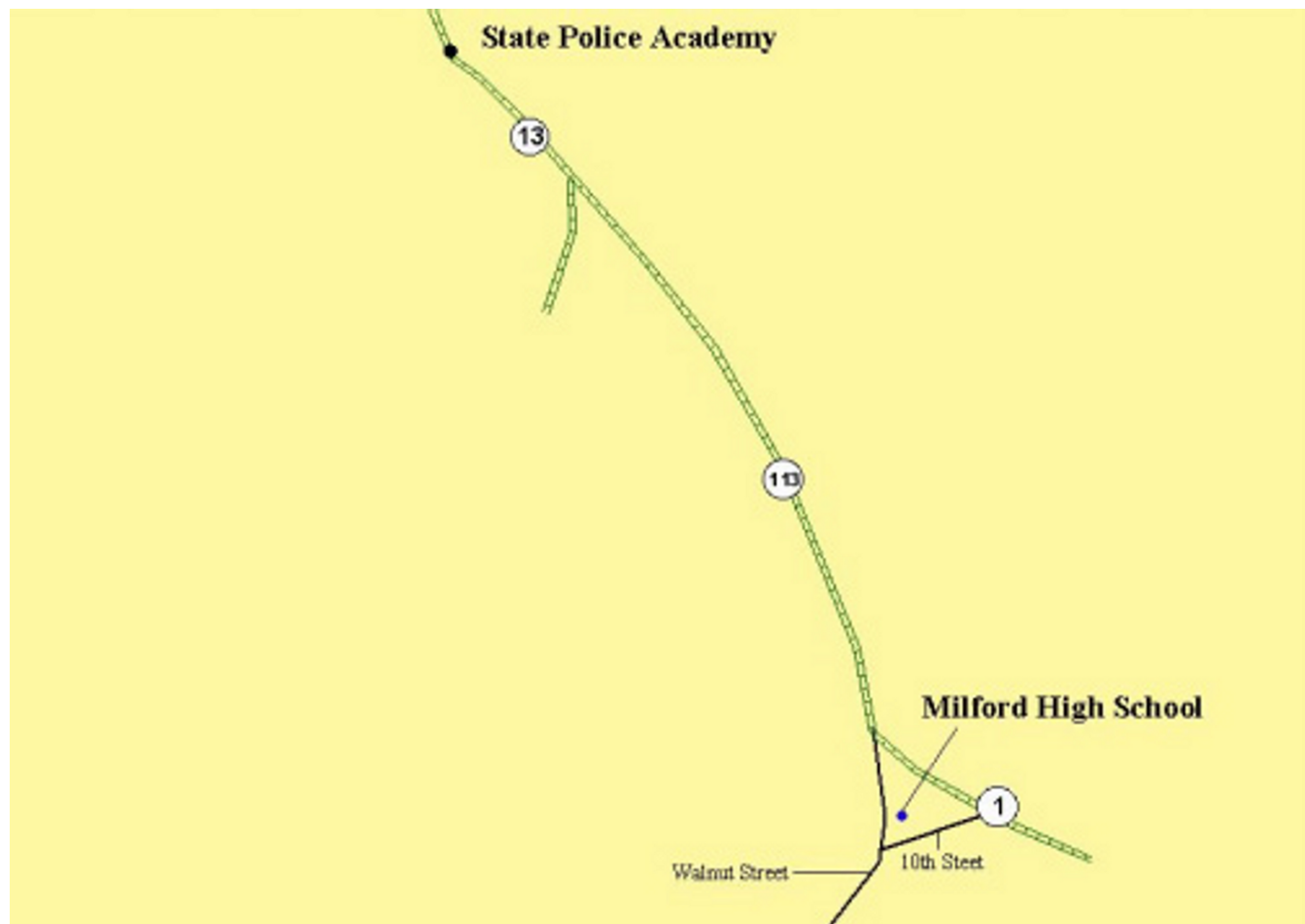
TRAVEL SOUTH ALONG ROUTE 13 TO GOVERNORS AVENUE (ROUTE. 13A). TAKE GOVERNORS AVENUE SOUTH TO DIVISION STREET (ROUTE. 8). TAKE DIVISION STREET WEST TO FOREST STREET. PROCEED WEST TO DOVER ELEMENTARY SCHOOL ON RIGHT. TURN RIGHT IN DRIVEWAY TO WILLIAM HENRY MIDDLE SCHOOL. TRAVEL DISTANCE APPROXIMATELY 4 MILES.

**ATTACHMENT SOP 1300-B23
DELAWARE STATE POLICE ACADEMY
TO DOVER HIGH SCHOOL**



TAKE ROUTE 13 SOUTH TO ROUTE 13A. TURN RIGHT ON WALKER ROAD TO DOVER HIGH SCHOOL.
TRAVEL DISTANCE APPROXIMATELY 3 MILES.

**ATTACHMENT SOP 1300-B24
DELAWARE STATE POLICE ACADEMY
TO MILFORD HIGH SCHOOL**



TRAVEL ON ROUTE 13 SOUTH TO ROUTE 113. PROCEED SOUTH ON ROUTE 113 TO ROUTE 1. TAKE ROUTE 1 SOUTH DOWN TO MILFORD HIGH SCHOOL. TRAVEL DISTANCE APPROXIMATELY 24 MILES.