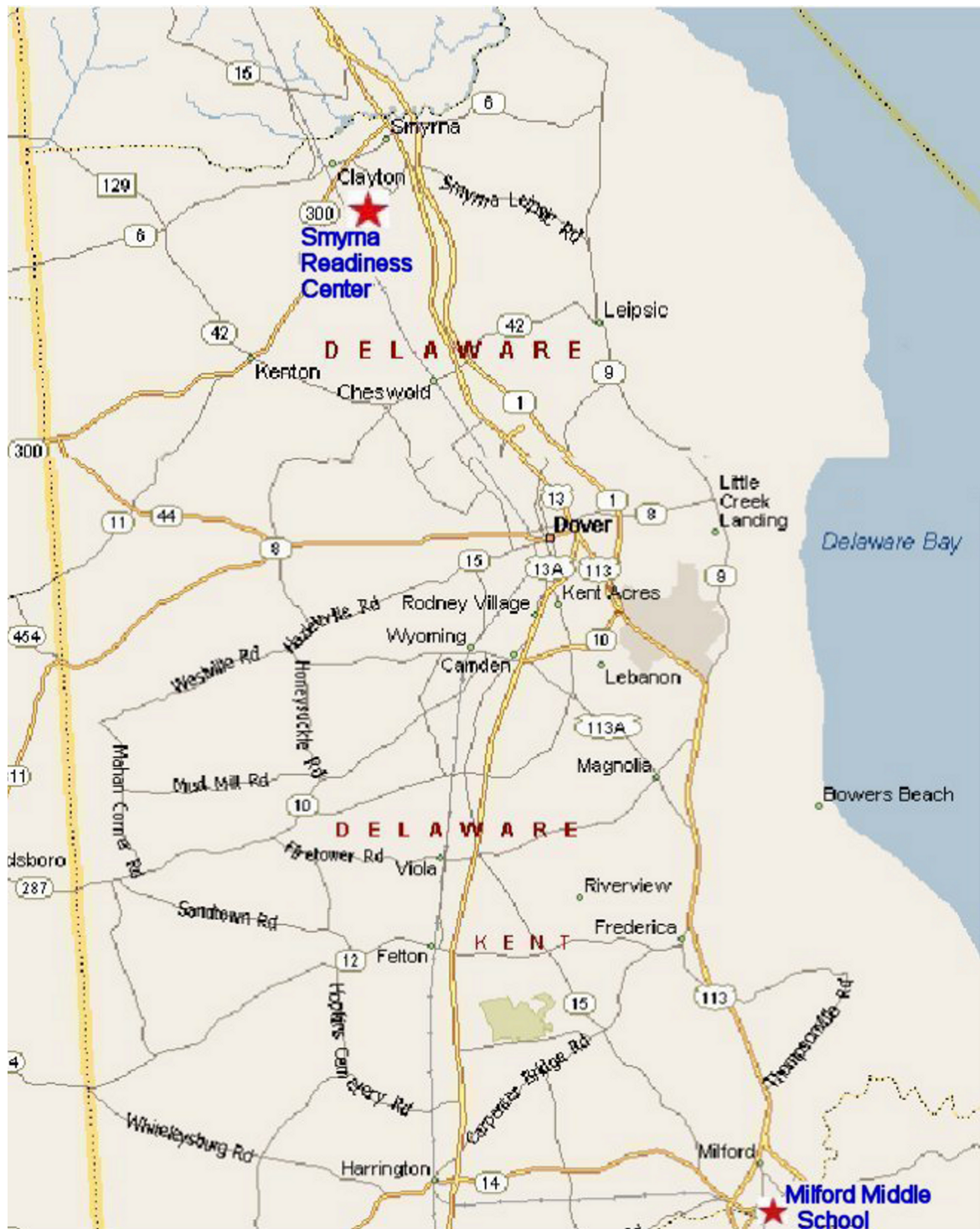
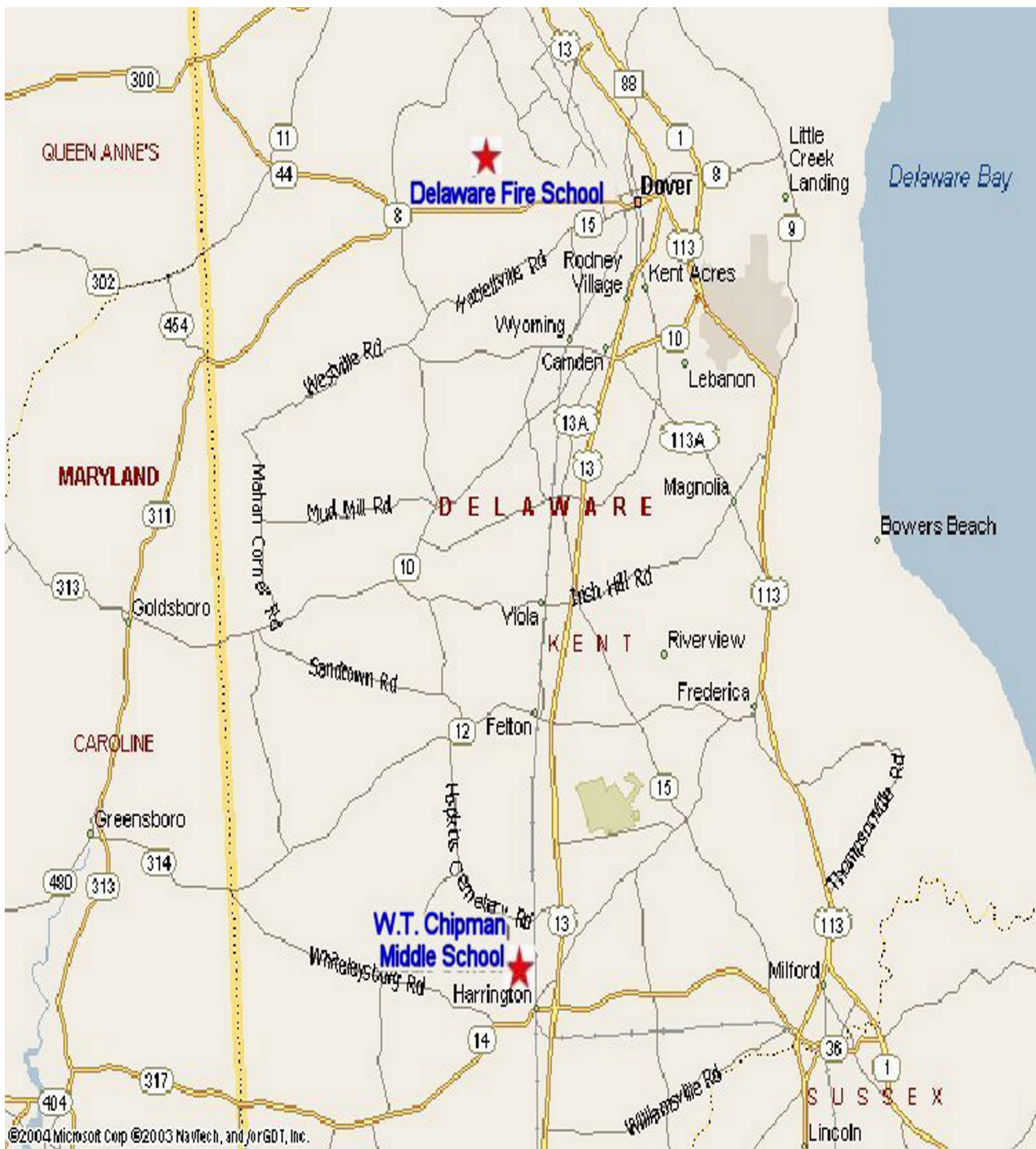


**ATTACHMENT SOP 1300-C11
SMYRNA READINESS CENTER, SMYRNA
TO MILFORD MIDDLE SCHOOL**



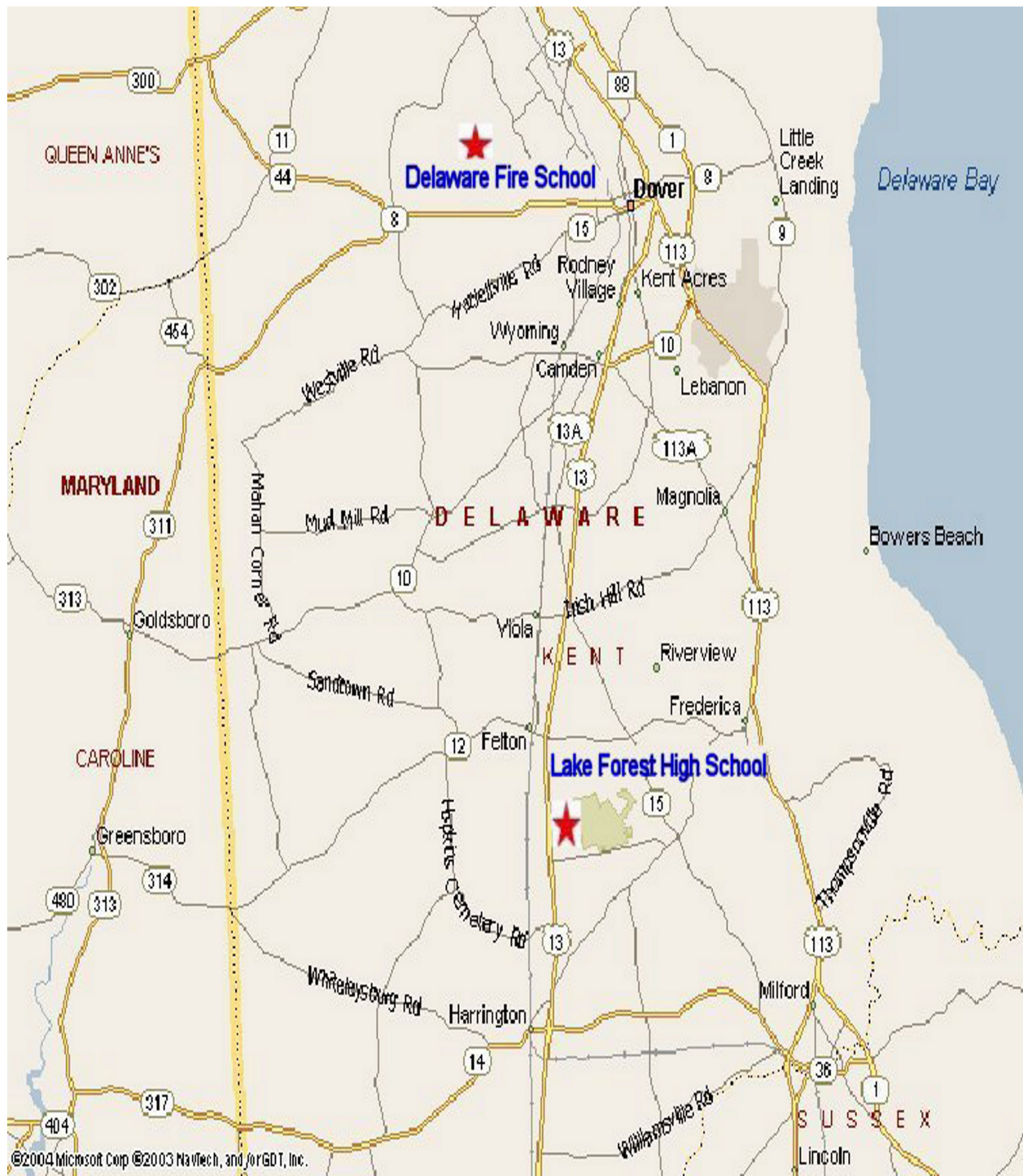
EXIT SMYRNA READINESS CENTER, TURNING LEFT ONTO ARTISAN DRIVE. TURN RIGHT ONTO WHEATLEYS POND ROAD (ROUTE 300). TRAVEL EAST ON ROUTE 300 TO ROUTE 13 SOUTH. FOLLOW ROUTE 13 SOUTH TO SOUTH SMYRNA ENTRANCE TO ROUTE 1 SOUTH. TRAVEL ROUTE 1 SOUTH TO MILFORD. BEAR RIGHT TO EXIT ROUTE 1 AND TAKE ROUTE 113 SOUTH. FOLLOW ROUTE 113 SOUTH TO LAKEVIEW AVENUE (ROUTE 36). TURN LEFT ONTO LAKEVIEW AVENUE. MILFORD MIDDLE SCHOOL IS ON THE RIGHT. TRAVEL DISTANCE APPROXIMATELY 35 MILES.

**ATTACHMENT SOP 1300-C12
DELAWARE STATE FIRE SCHOOL
TO W. T. CHIPMAN MIDDLE SCHOOL**



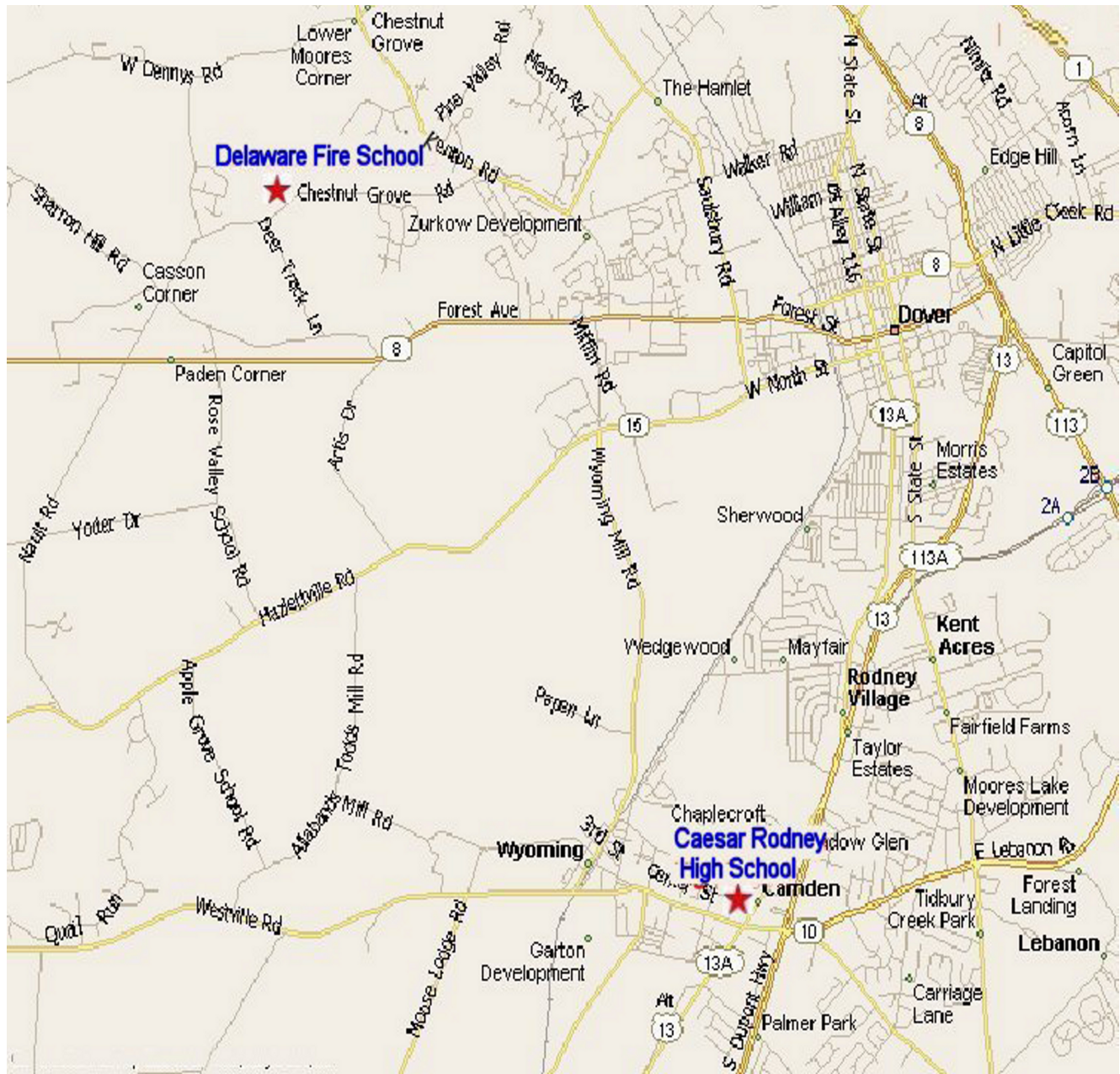
TRAVEL EAST ON CHESTNUT GROVE ROAD (ROAD 158). TURN RIGHT ONTO KENTON ROAD (ROAD 104). TURN LEFT ONTO COLLEGE ROAD (ROAD 99), THEN RIGHT ONTO ROUTE 13 SOUTH. TRAVEL ALONG ROUTE 13 SOUTH TO DELAWARE AVENUE (ROAD 35) IN HARRINGTON. TAKE DELAWARE AVENUE WEST TO CENTER STREET (ROUTE 275). PROCEED WEST ALONG CENTER STREET TO W. T. CHIPMAN MIDDLE SCHOOL. TRAVEL DISTANCE APPROXIMATELY 22 MILES.

**ATTACHMENT SOP 1300-C13
DELAWARE STATE FIRE SCHOOL
TO LAKE FOREST HIGH SCHOOL**



TRAVEL EAST ON CHESTNUT GROVE ROAD (ROAD 158). TURN RIGHT ONTO KENTON ROAD (ROAD 104). TURN LEFT ONTO COLLEGE ROAD (ROAD 99), THEN RIGHT ONTO ROUTE 13 SOUTH. TRAVEL ALONG ROUTE 13 SOUTH TO ROUTE 384. THEN TRAVEL EAST FOR 3/4 MILE ALONG ROUTE 384 TO LAKE FOREST HIGH SCHOOL LOCATED JUST BEYOND FELTON. TRAVEL DISTANCE APPROXIMATELY 17 MILES.

**ATTACHMENT SOP 1300-C14
DELAWARE STATE FIRE SCHOOL
TO CAESAR RODNEY HIGH SCHOOL**



TRAVEL EAST ON CHESTNUT GROVE ROAD (ROAD 158). TURN RIGHT ONTO KENTON ROAD (ROAD 104). CONTINUE SOUTH ON KENTON ROAD TO FORREST STREET (ROUTE 8). TURN RIGHT ONTO FORREST STREET, THEN LEFT ONTO MIFFLIN ROAD (ROAD 196). AT END OF MIFFLIN ROAD, TURN RIGHT ONTO HAZLETTVILLE ROAD (ROUTE 15). TURN LEFT ONTO WYOMING MILL ROAD, FOLLOWING ROUTE 15 PAST SCHUTTE PARK TO WYOMING. TURN LEFT ONTO FRONT STREET AND GO PAST W.B. SIMPSON ELEMENTARY SCHOOL. CAESAR RODNEY HIGH SCHOOL IS ON THE LEFT. TRAVEL DISTANCE APPROXIMATELY 6 MILES.