Figure 2.7-204—{Detailed Topography Within 5 mi (8-km)}

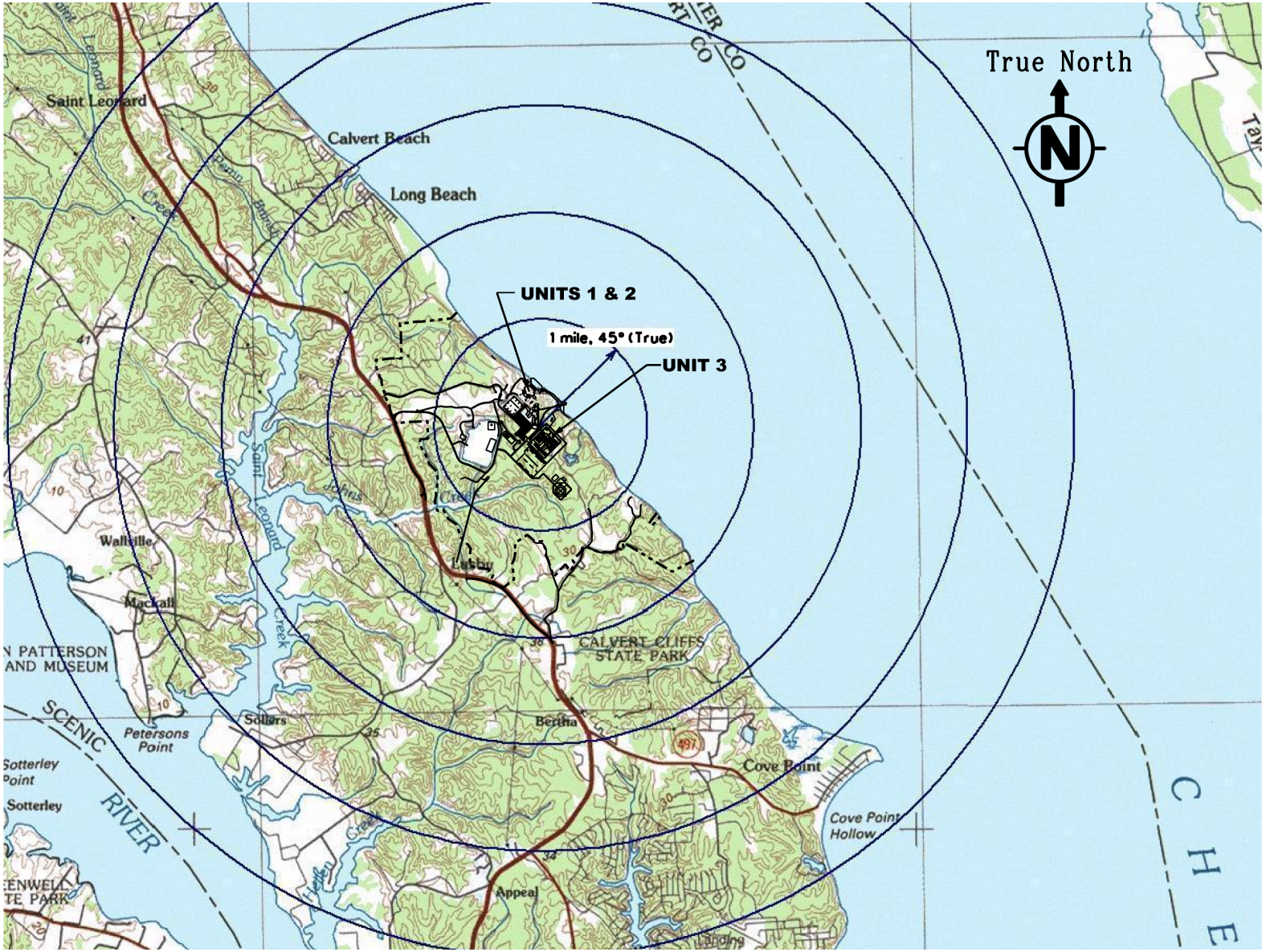

© 2007 UniStar Nuclear Development, LLC. All rights reserved.
COPYRIGHT PROTECTED
ER Section 2.7

Figure 2.7-205—{Topography Within 50 mi (80 km)}

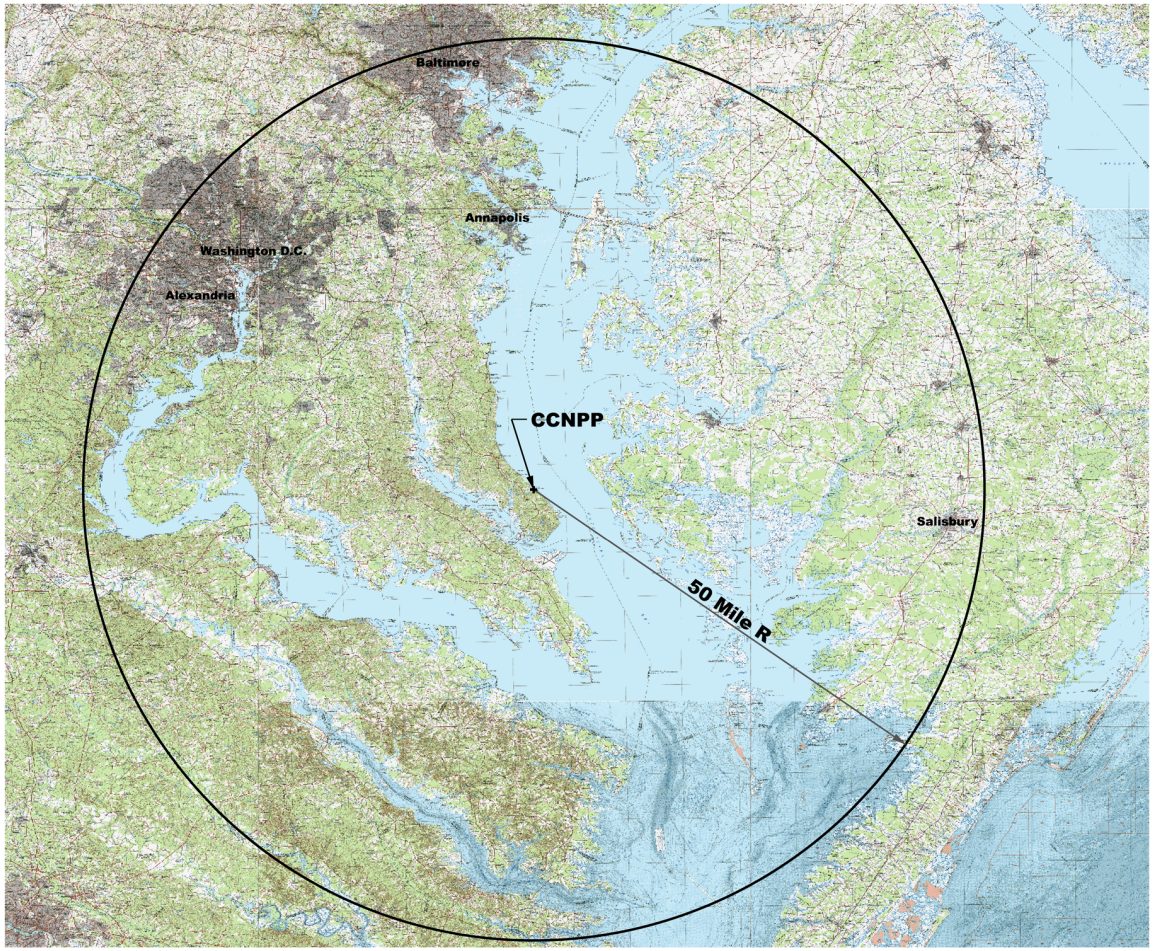

© 2007 UniStar Nuclear Development, LLC. All rights reserved.
COPYRIGHT PROTECTED
ER Section 2.7

Figure 2.7-206—{Baseline Sound Survey Measurement Locations}

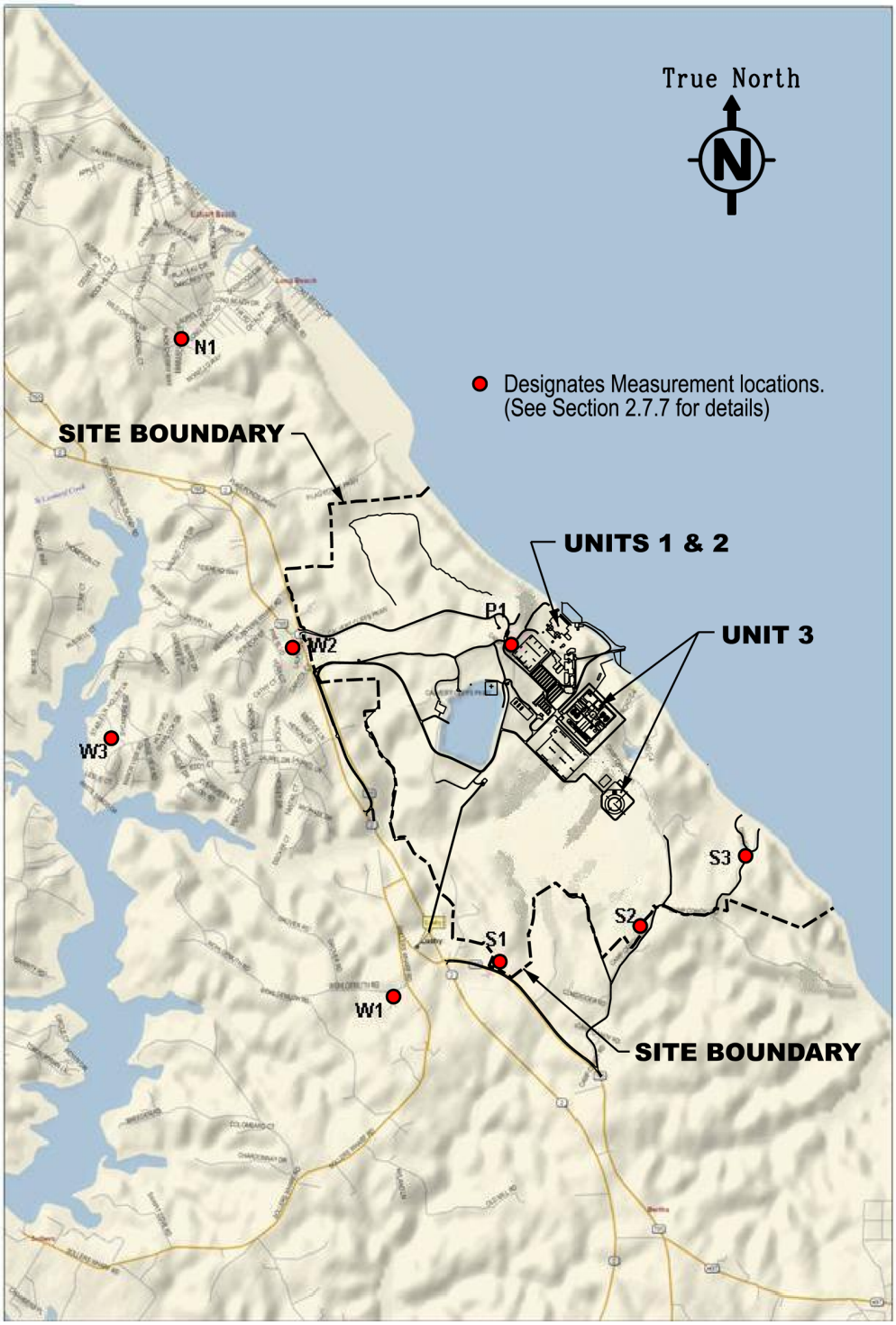

© 2007 UniStar Nuclear Development, LLC. All rights reserved.
COPYRIGHT PROTECTED

Figure 2.7-207—{Measured Hourly Residential (L90) Sound Levels at Potentially Sensitive Receptors}

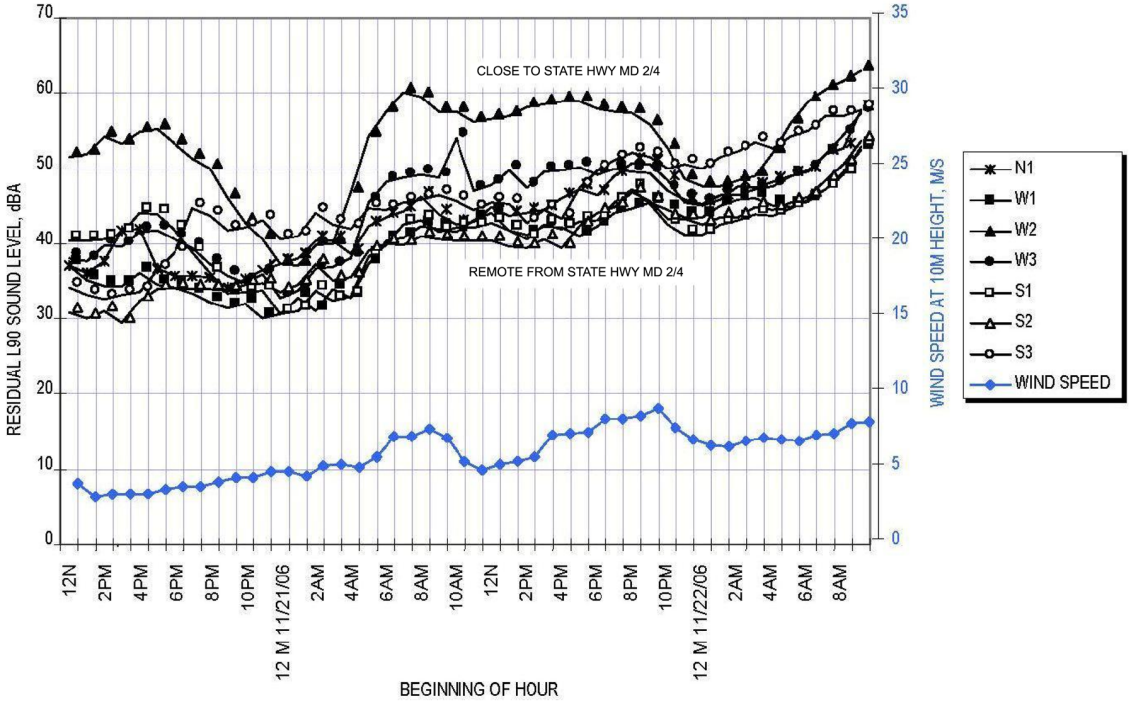

© 2007 UniStar Nuclear Development, LLC. All rights reserved.
COPYRIGHT PROTECTED

ER Section 2.7