Figure 2.3-59—{Groundwater Observation Wells and Cross Section Locations in the Vicinity of CCNP Unit 3}

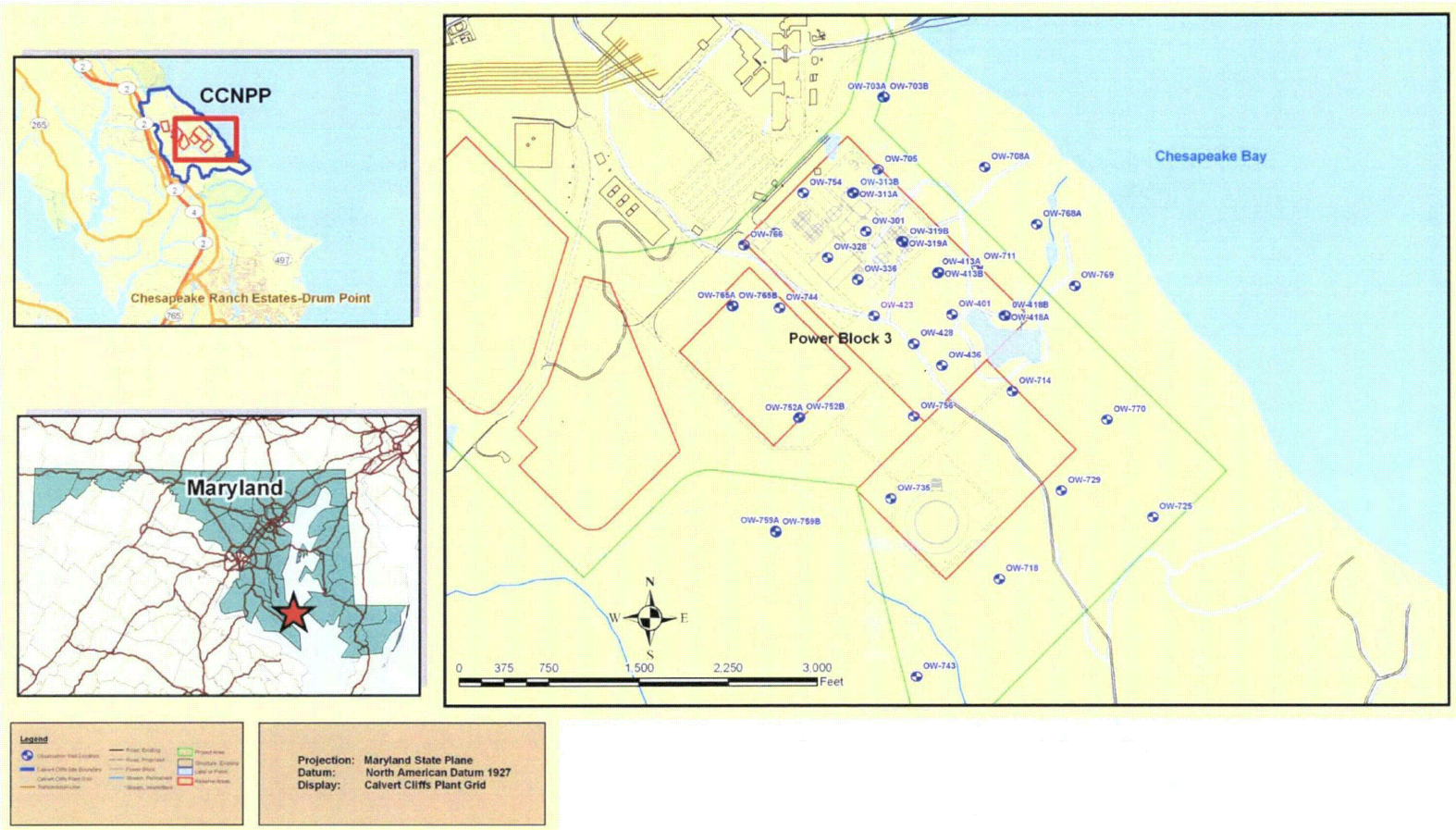

© 2007 UniStar Nuclear Development, LLC. All rights reserved.
COPYRIGHT PROTECTED
ER Section 2.7

Figure 2.3-60—{Northwest-Southeast Cross Section A-A' through Proposed Unit 3 Power Block Area}

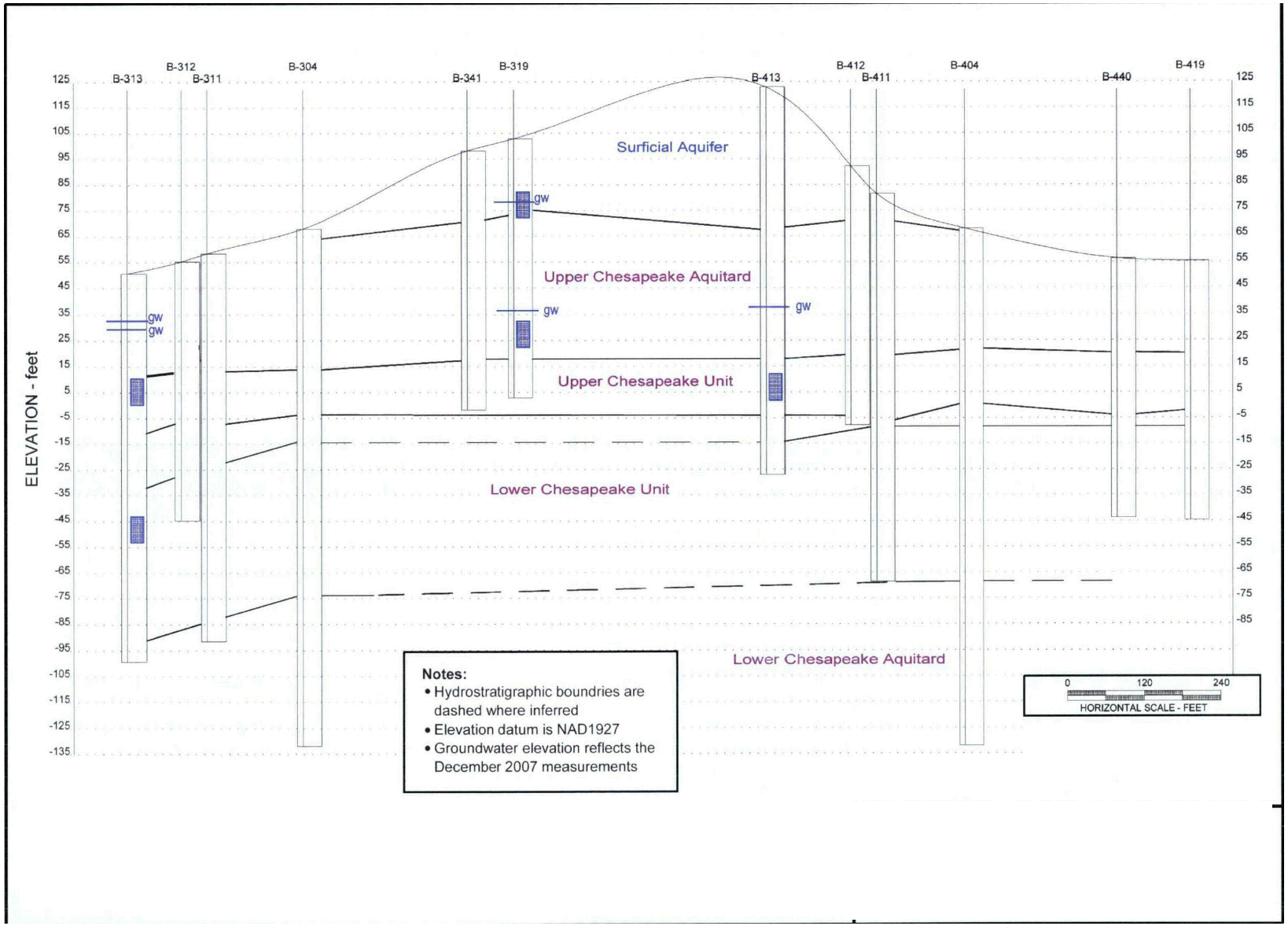

© 2007 UniStar Nuclear Development, LLC. All rights reserved.
COPYRIGHT PROTECTED
ER Section 2.7

Figure 2.3-61—{Northwest-Southeast Cross Section B-B' through Proposed Unit 3 Power Block Area}

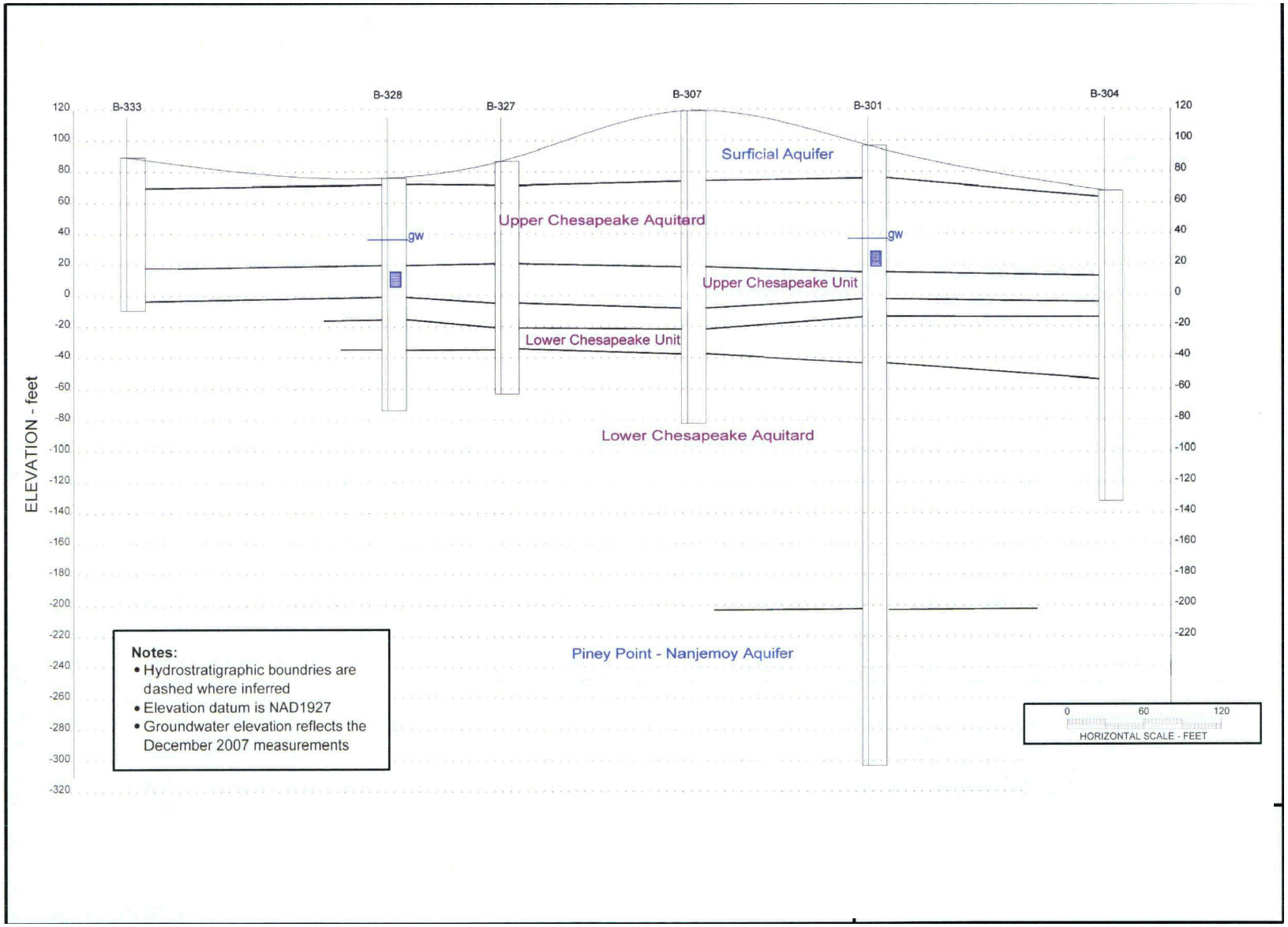

© 2007 UniStar Nuclear Development, LLC. All rights reserved.
COPYRIGHT PROTECTED
ER Section 2.7

Figure 2.3-62—{Potentiometric Surface of the Aquia Aquifer in Southern Maryland, September 2003}

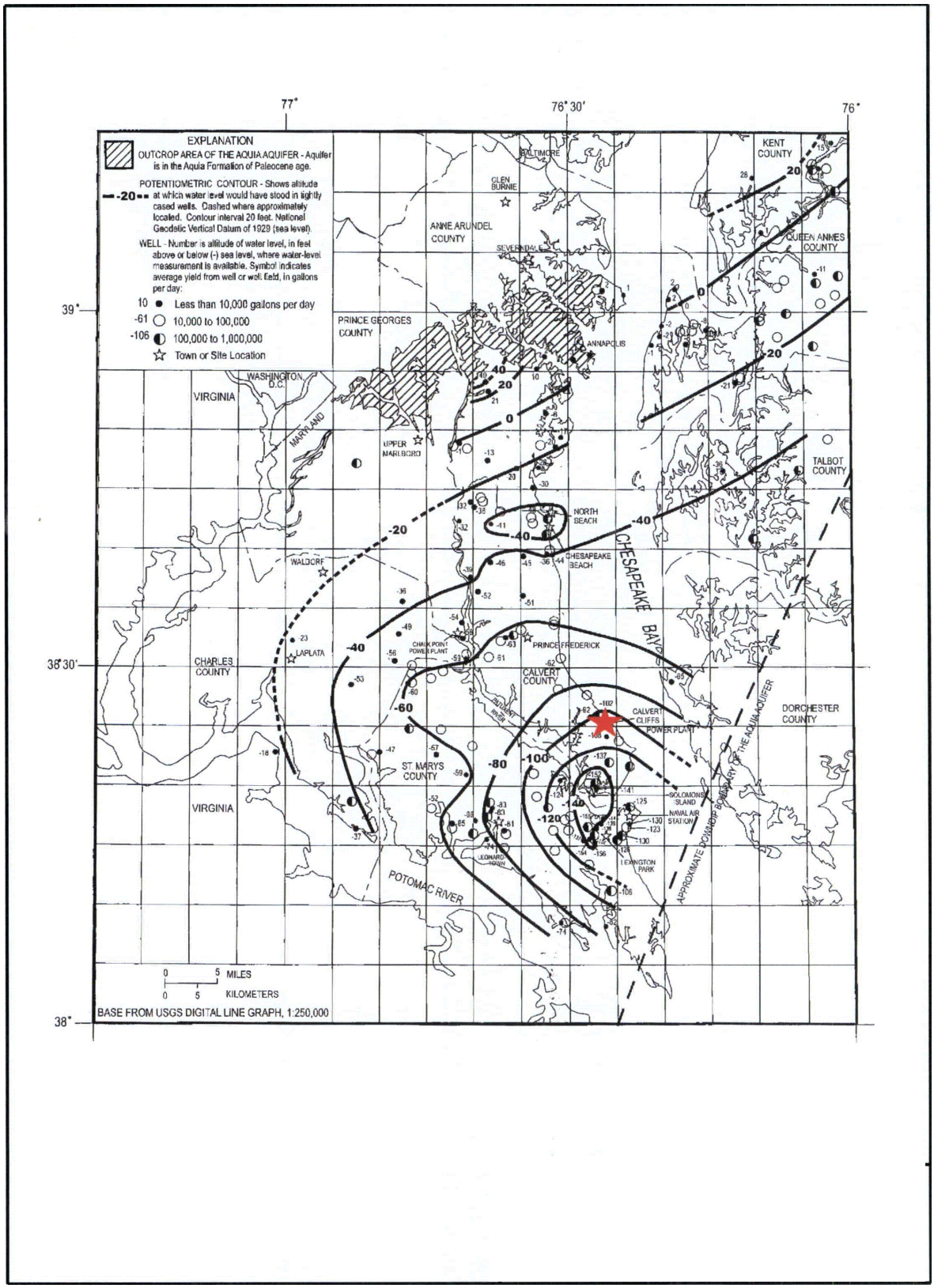

© 2007 UniStar Nuclear Development, LLC. All rights reserved.
COPYRIGHT PROTECTED

Figure 2.3-63—{Potentiometric Surface of the Magothy Aquifier in Southern Maryland, September 2003}

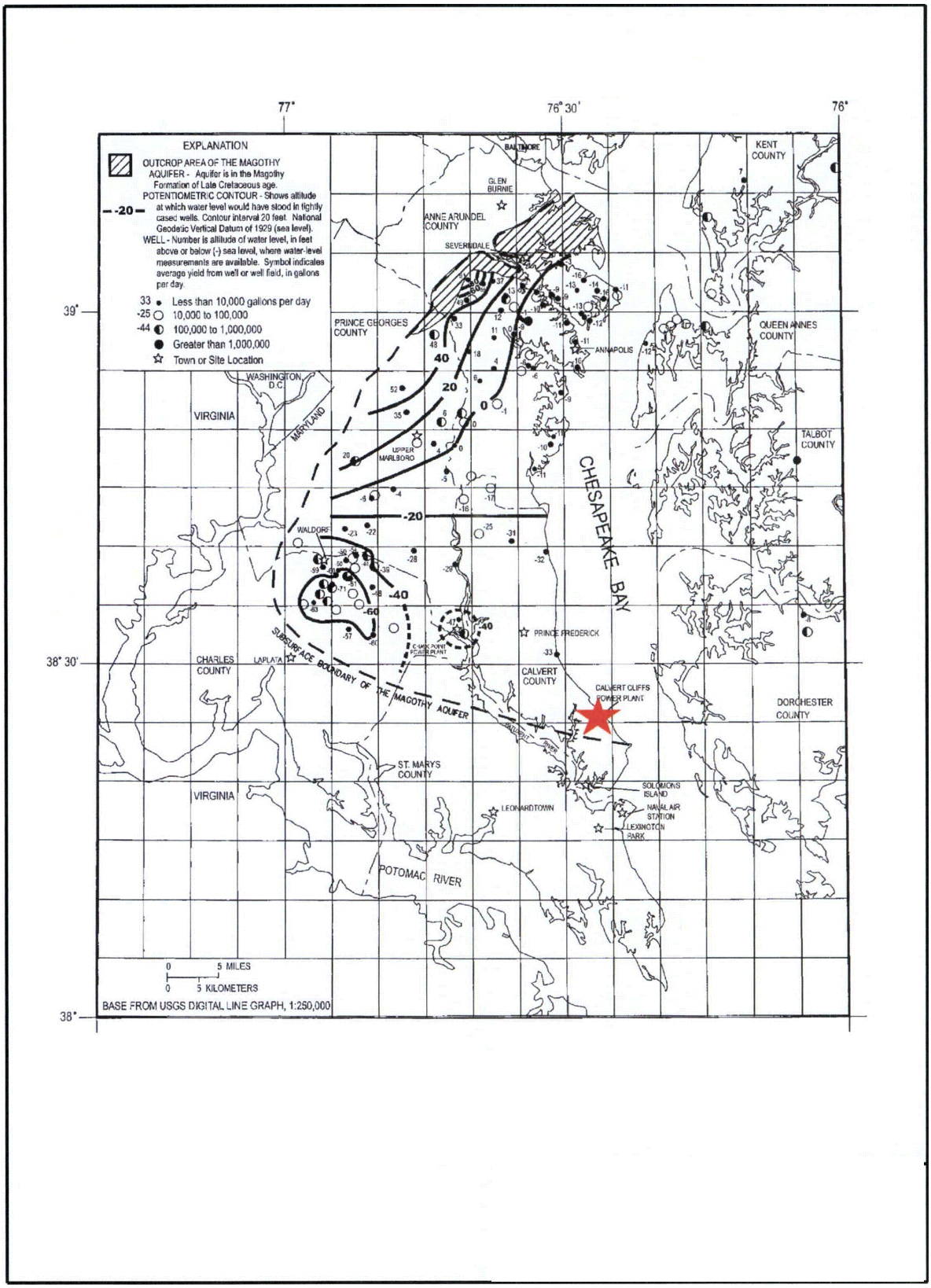

© 2007 UniStar Nuclear Development, LLC. All rights reserved.
COPYRIGHT PROTECTED

Figure 2.3-64—{Potentiometric Surface of the Upper Patapsco Aquifier in Southern Maryland, September 2003}

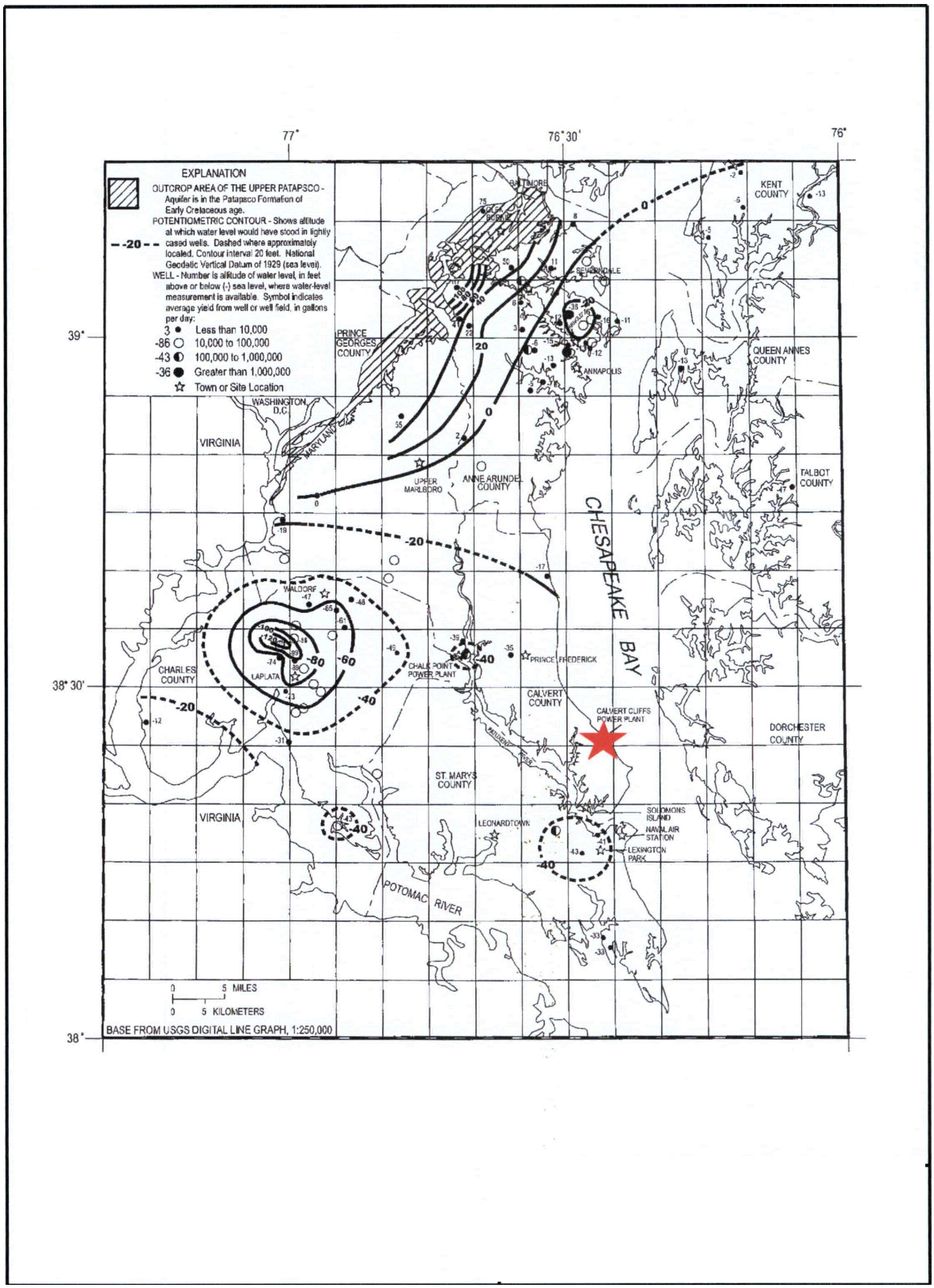

© 2007 UniStar Nuclear Development, LLC. All rights reserved.
COPYRIGHT PROTECTED

Figure 2.3-65—{Potentiometric Surface of the Lower Patapsco Aquifier in Southern Maryland, September 2003}

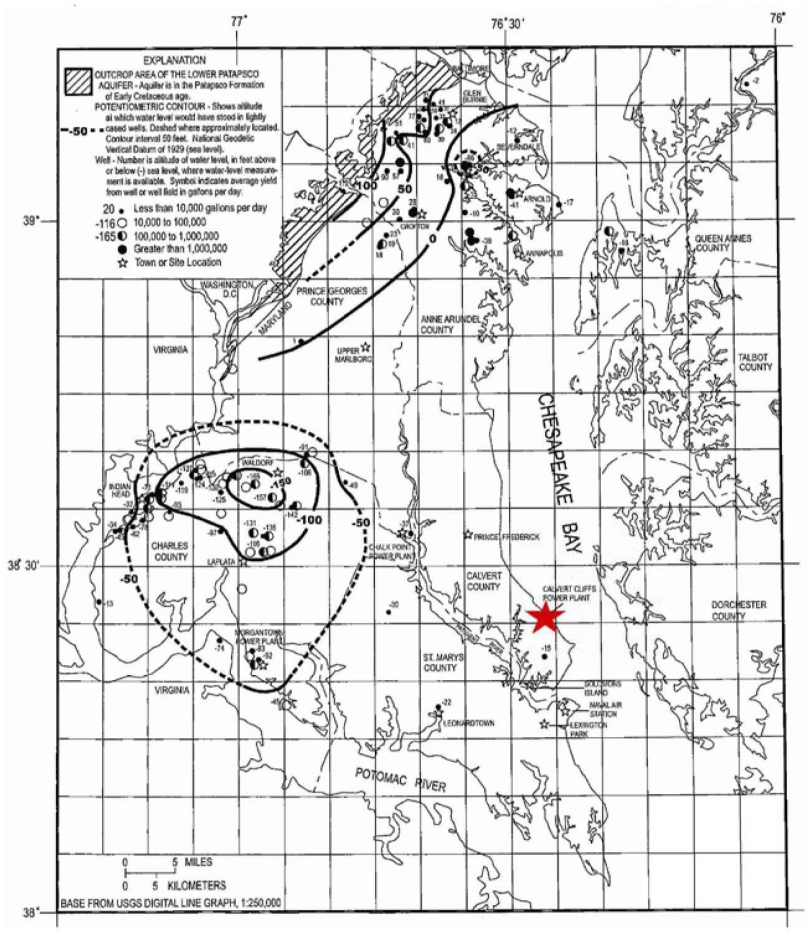

© 2007 UniStar Nuclear Development, LLC. All rights reserved.
COPYRIGHT PROTECTED

Figure 2.3-66—{US EPA Region 3 Sole Source Aquifiers}

© 2007 UniStar Nuclear Development, LLC. All rights reserved.
COPYRIGHT PROTECTED

Figure 2.3-67—{Projected Location of Nearest Offsite Groundwater Well and Community Water Supply System}

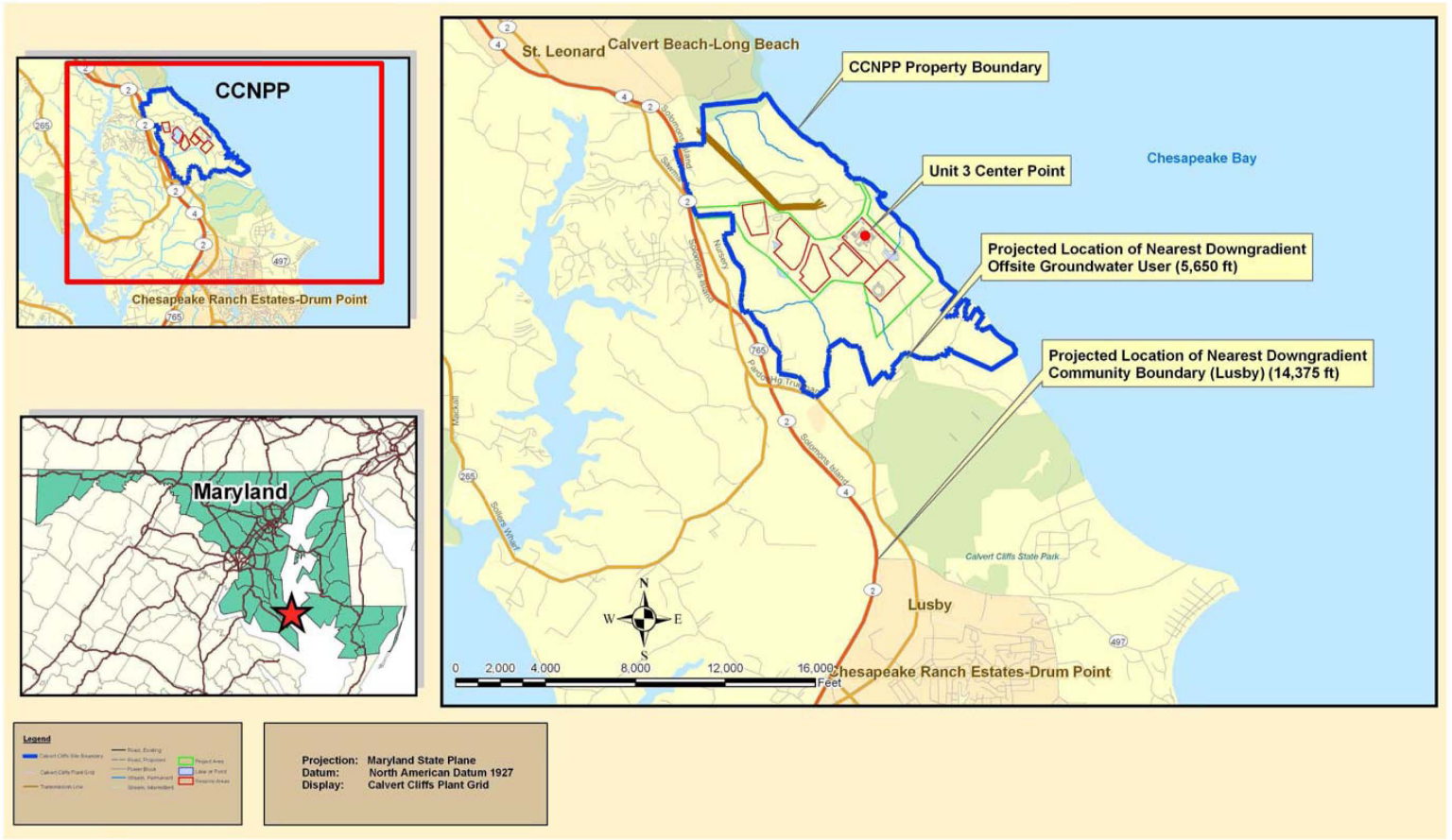

© 2007 UniStar Nuclear Development, LLC. All rights reserved.
COPYRIGHT PROTECTED
ER Section 2.7

Figure 2.3-68—{CCNPP Water Production Wells}

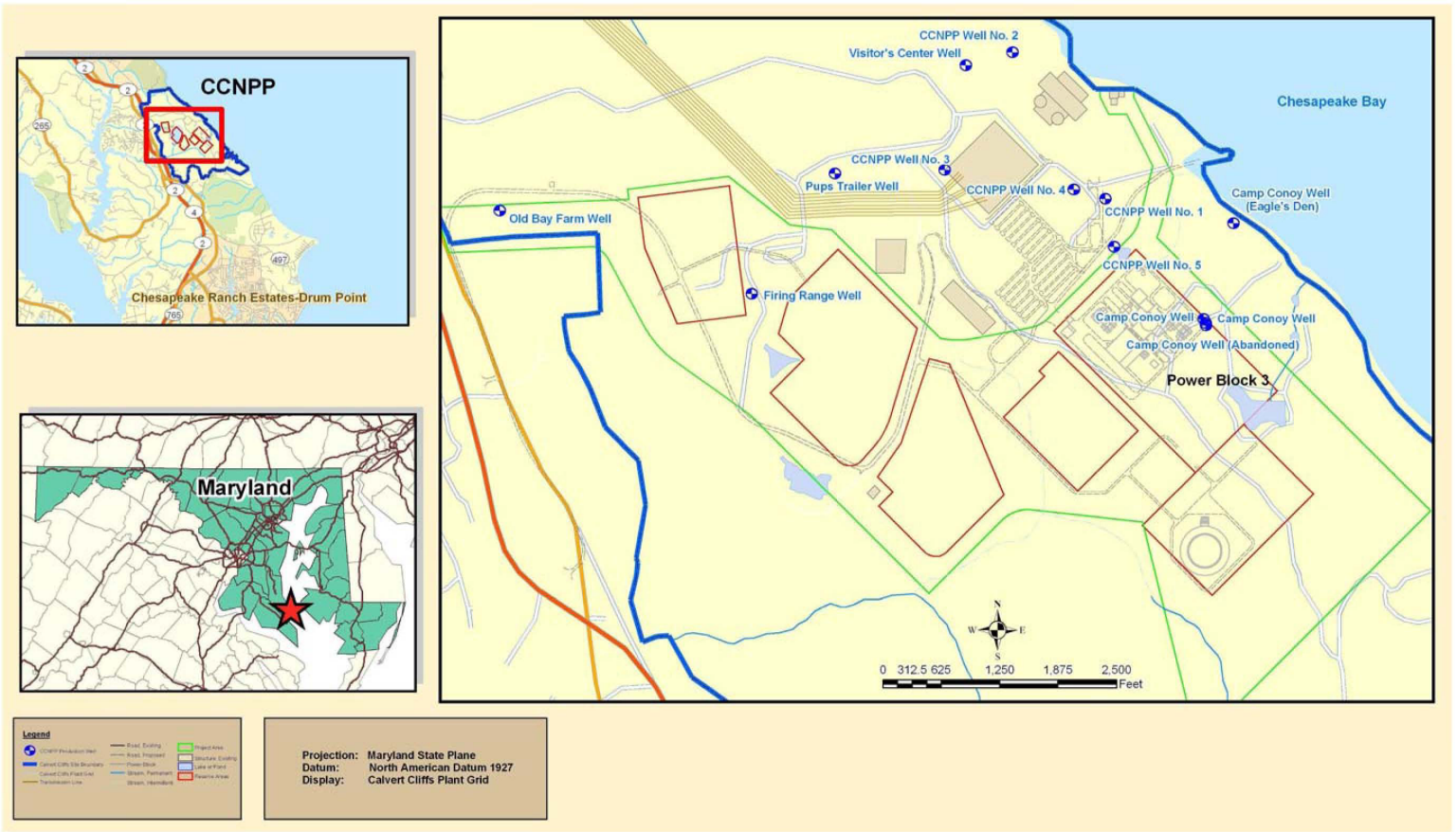

© 2007 UniStar Nuclear Development, LLC. All rights reserved.
COPYRIGHT PROTECTED
ER Section 2.7