Figure 2.3-53—{Poteniometric Surface Elevation Map and Groundwater Flow Directions for the Upper Chesapeake Unit, September 2006}

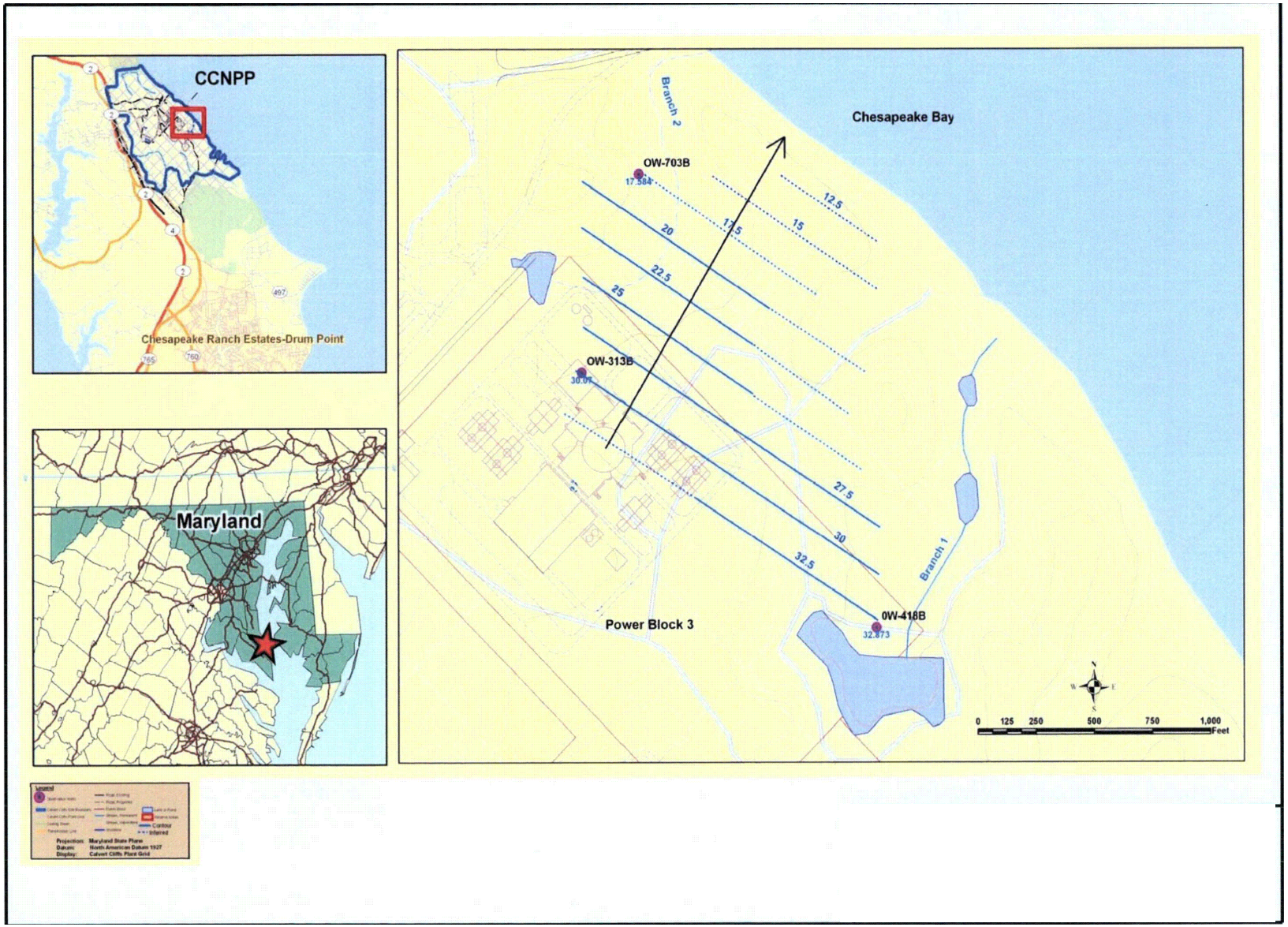

© 2007 UniStar Nuclear Development, LLC. All rights reserved.
COPYRIGHT PROTECTED
ER Section 2.7

Figure 2.3-54—{Poteniometric Surface Elevation Map and Groundwater Flow Directions for the Upper Chesapeake Unit, December 2006}

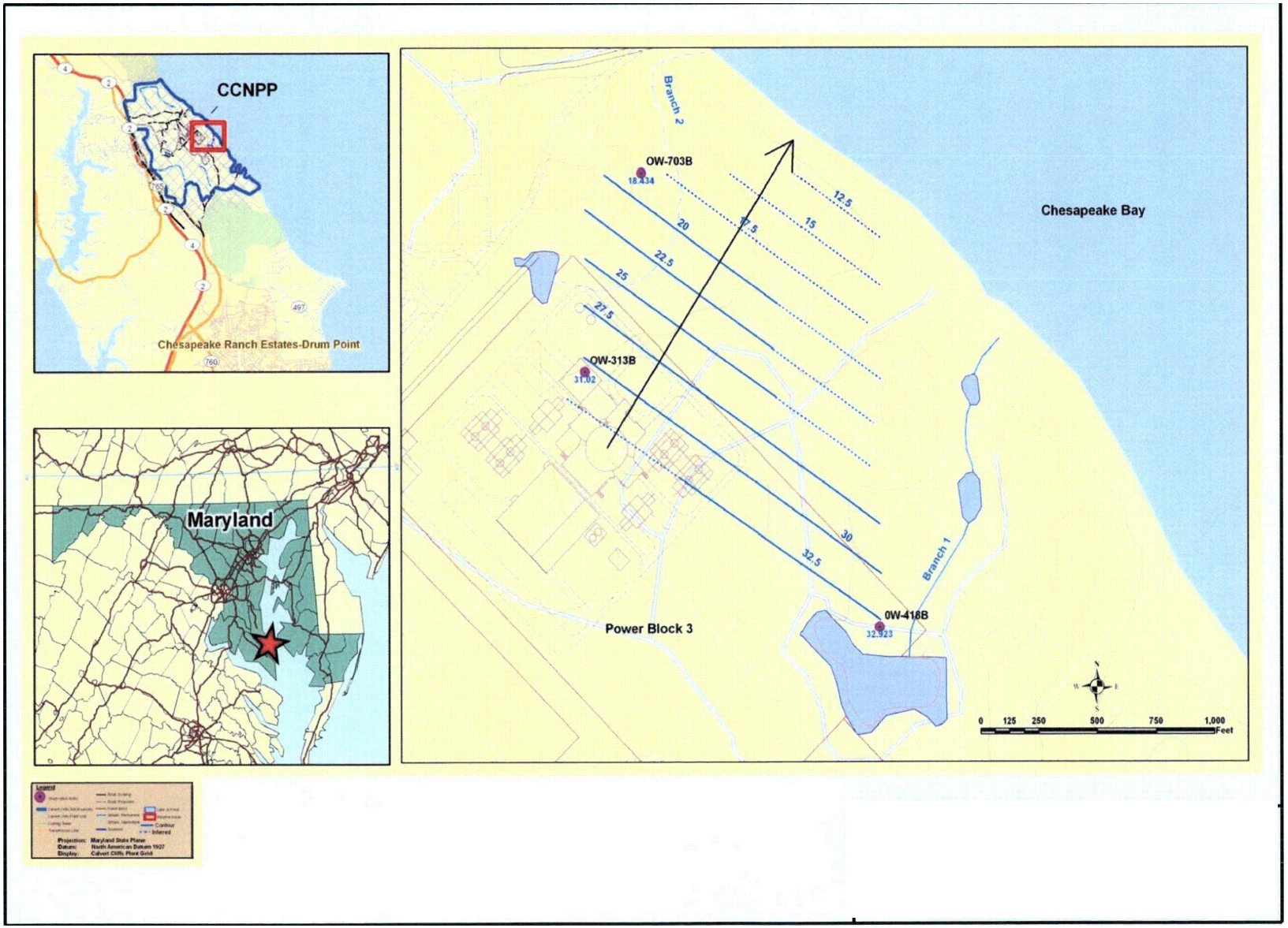

© 2007 UniStar Nuclear Development, LLC. All rights reserved.
COPYRIGHT PROTECTED
ER Section 2.7

Figure 2.3-55—{Poteniometric Surface Elevation Map and Groundwater Flow Directions for the Upper Chesapeake Unit, March 2007}

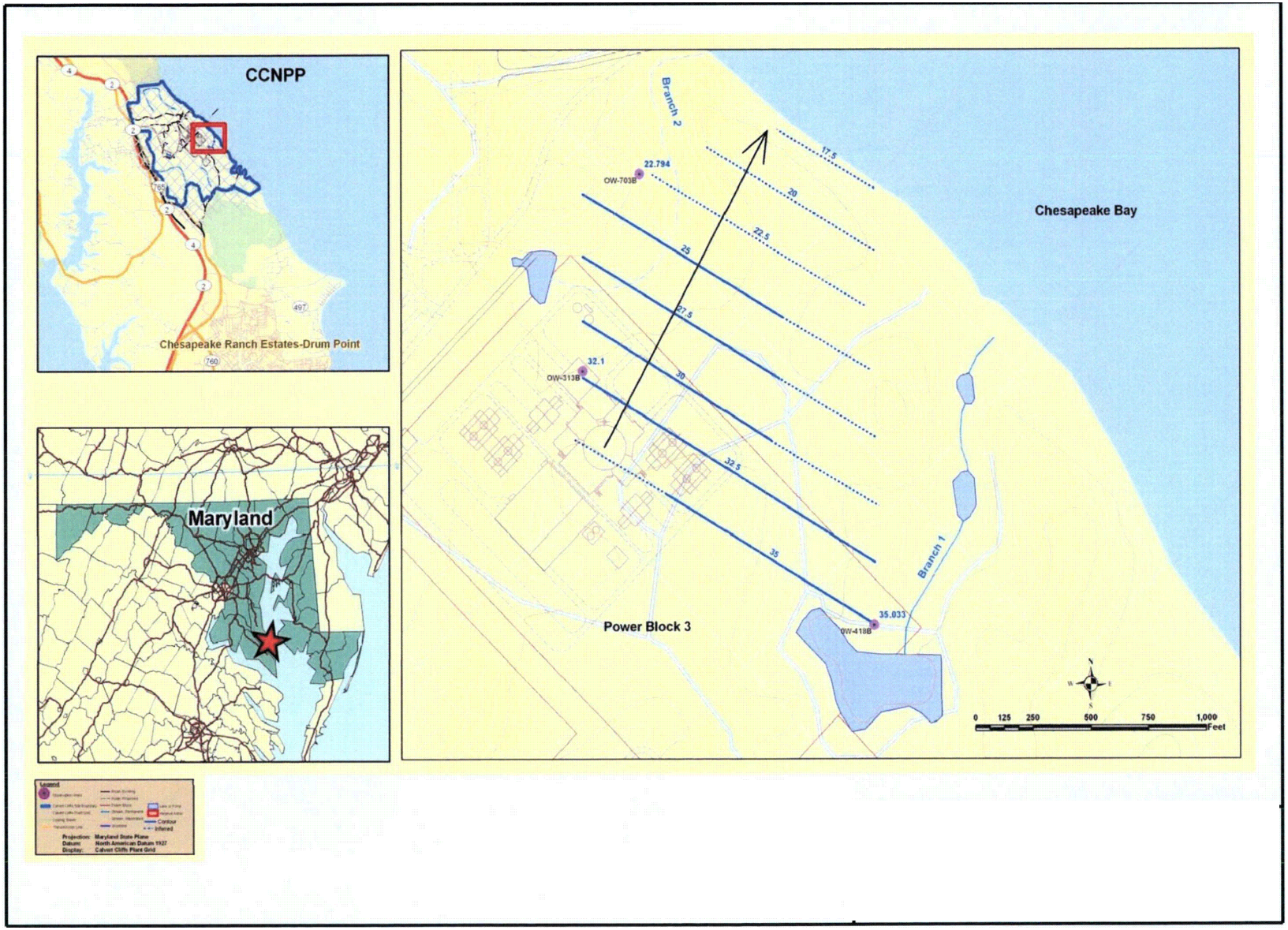

© 2007 UniStar Nuclear Development, LLC. All rights reserved.
COPYRIGHT PROTECTED
ER Section 2.7

Figure 2.3-56—{Hydrological System of the CCNPP Unit 3 Site Including Consumptive Surface Water Use Information}

© 2007 UniStar Nuclear Development, LLC. All rights reserved.
COPYRIGHT PROTECTED

Figure 2.3-57—{Non-Consumptive Surface Water Use Information}

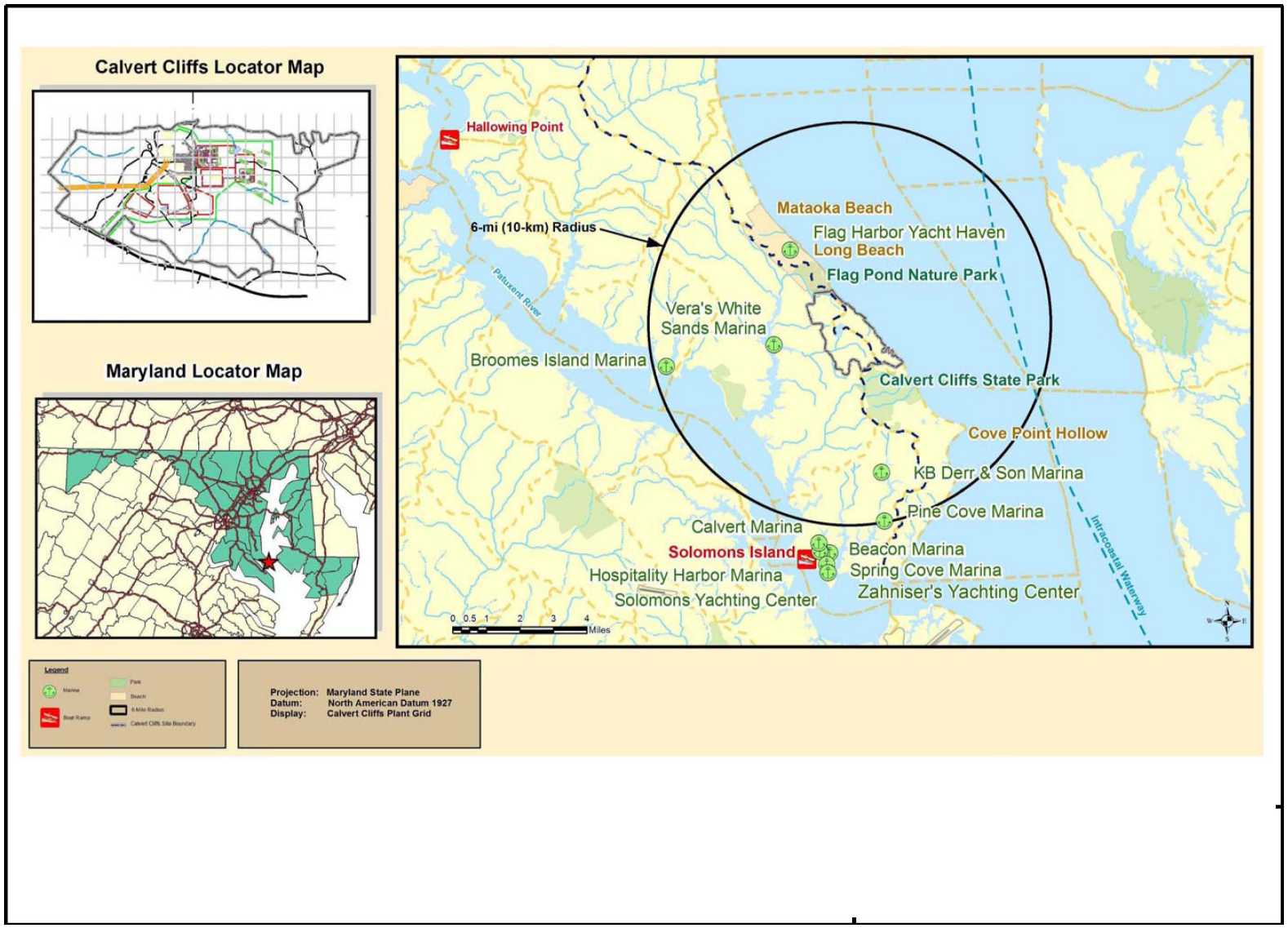

© 2007 UniStar Nuclear Development, LLC. All rights reserved.
COPYRIGHT PROTECTED
ER Section 2.7

Figure 2.3-58—{Schematic Cross Section of Southern Maryland Hydrostratigraphic Units}

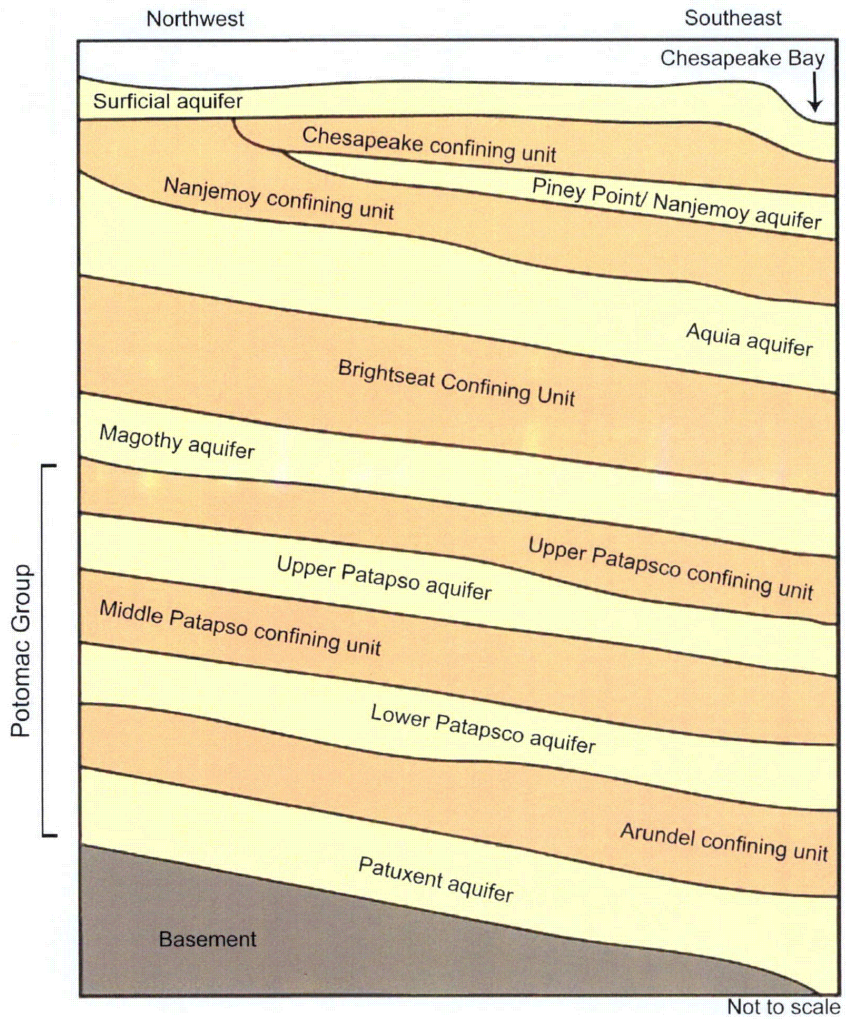

© 2007 UniStar Nuclear Development, LLC. All rights reserved.
COPYRIGHT PROTECTED