Figure 2.3-48—{Poteniometric Surface Elevation Map and Groundwater Flow Directions for the Upper Chesapeake Unit, September 2006}

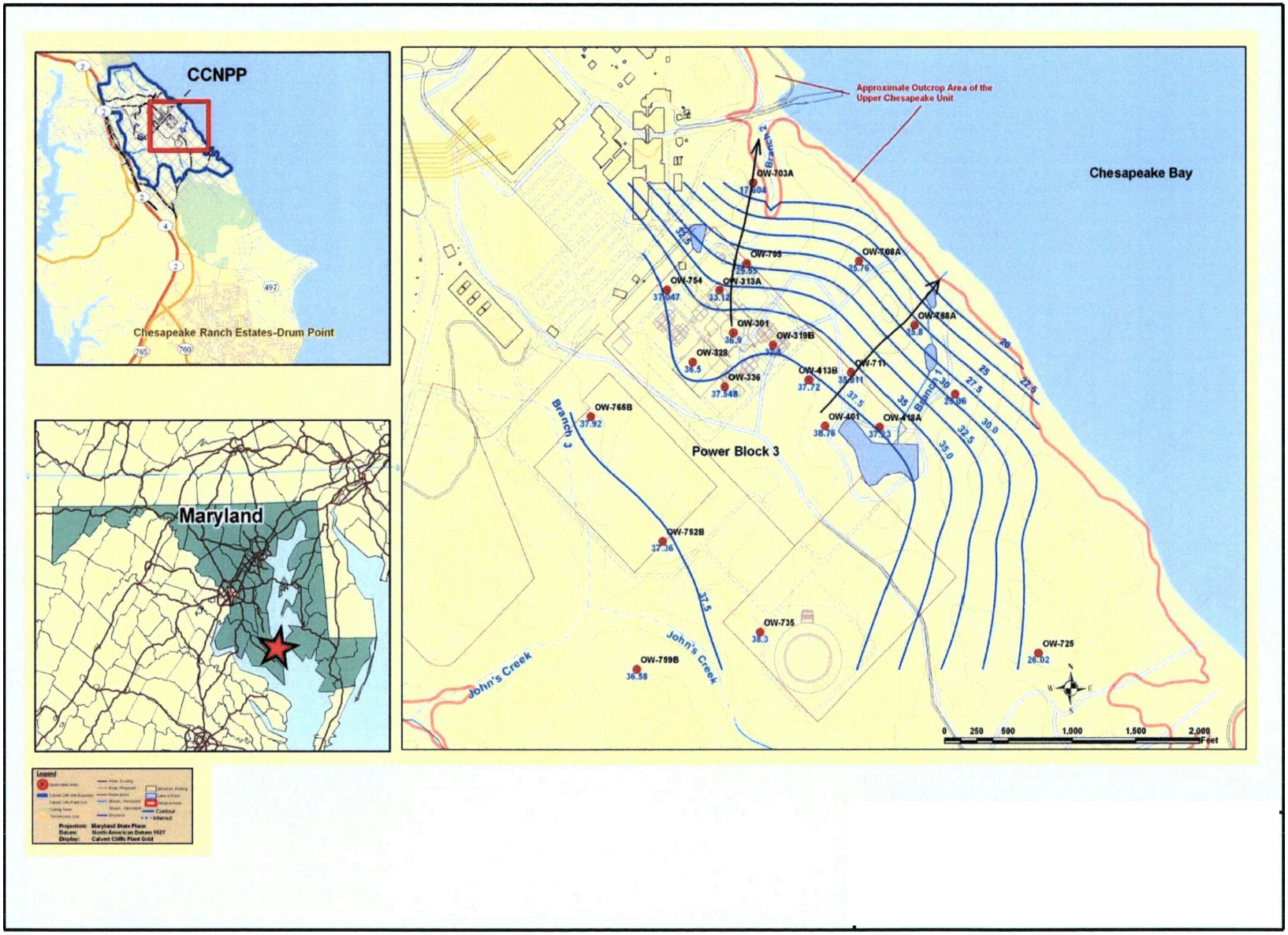

© 2007 UniStar Nuclear Development, LLC. All rights reserved.
COPYRIGHT PROTECTED
ER Section 2.7

Figure 2.3-49—{Poteniometric Surface Elevation Map and Groundwater Flow Directions for the Upper Chesapeake Unit, December 2006}

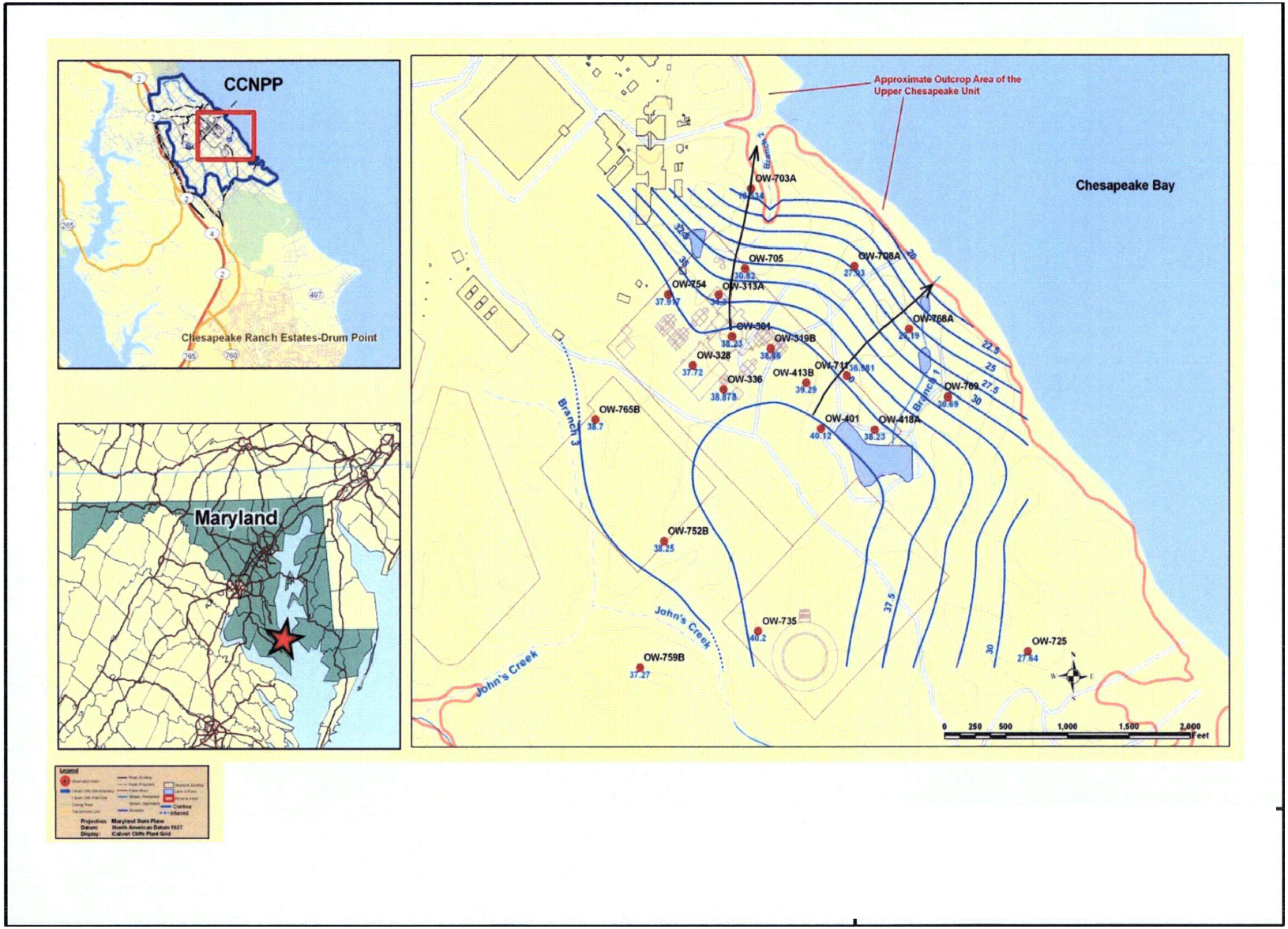

© 2007 UniStar Nuclear Development, LLC. All rights reserved.
COPYRIGHT PROTECTED
ER Section 2.7

Figure 2.3-50—{Poteniometric Surface Elevation Map and Groundwater Flow Directions for the Upper Chesapeake Unit, March 2007}

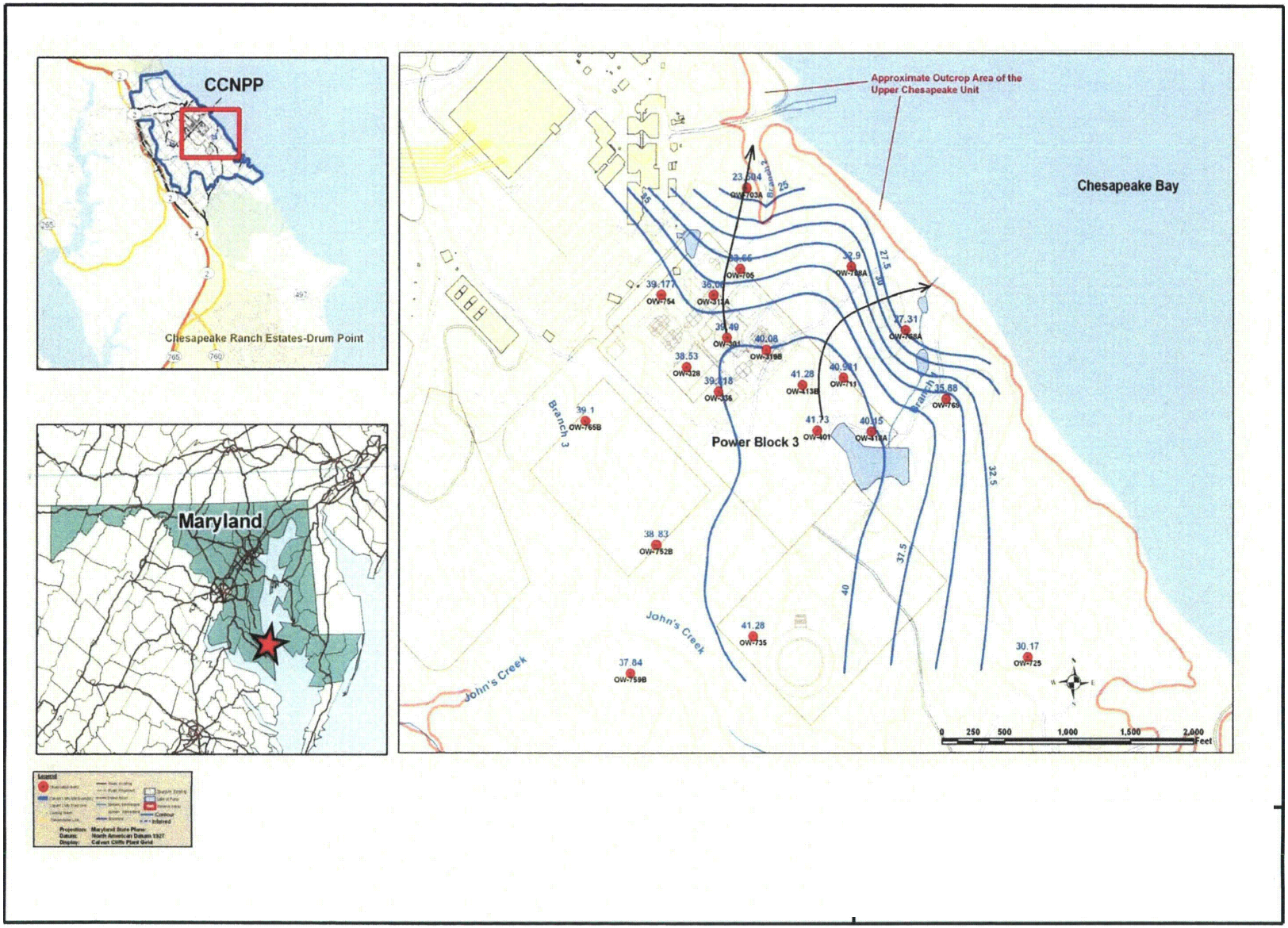

© 2007 UniStar Nuclear Development, LLC. All rights reserved.
COPYRIGHT PROTECTED

Figure 2.3-51—{Groundwater Elevations for the Lower Chesapeake Unit, July 2006 through March 2007}

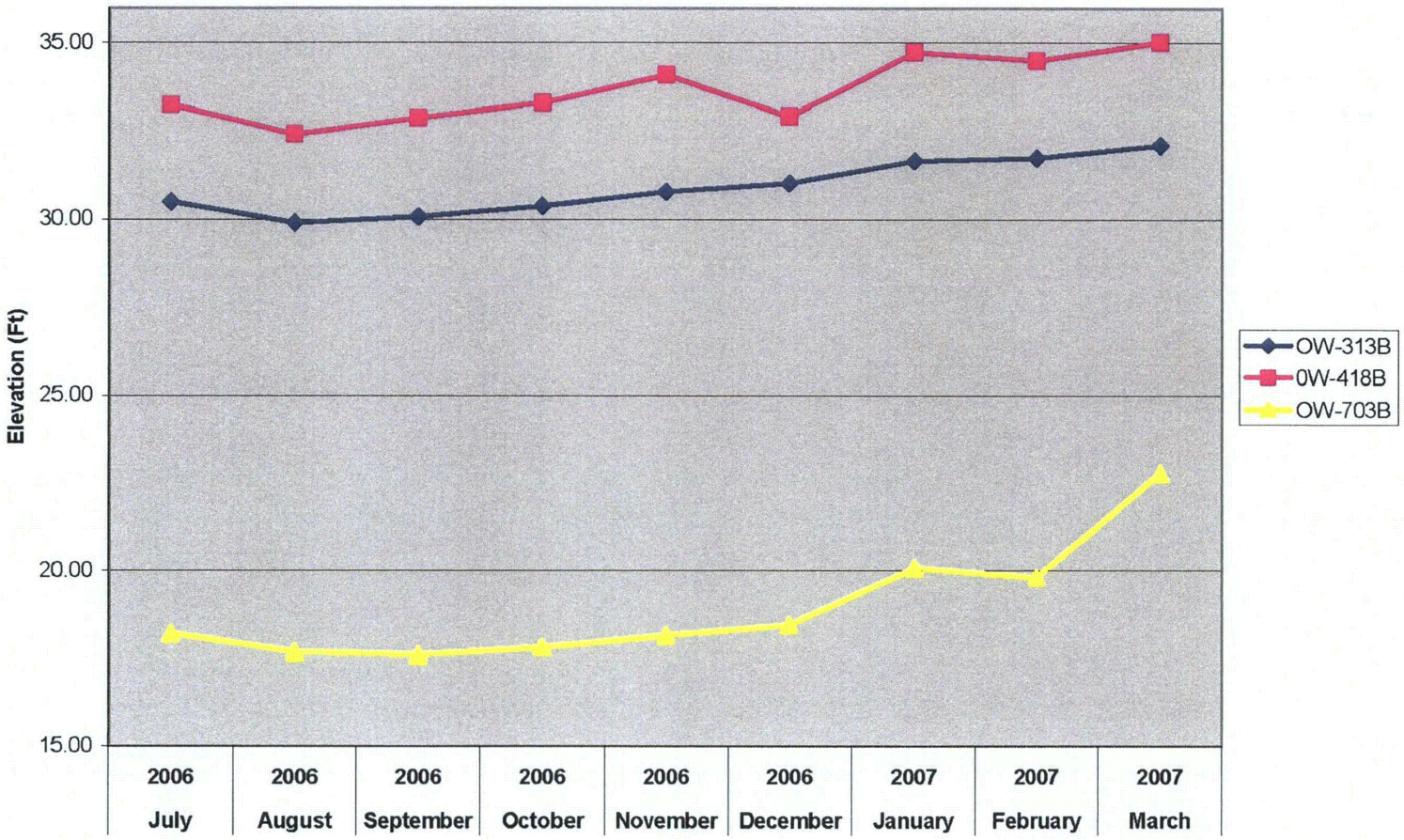

© 2007 UniStar Nuclear Development, LLC. All rights reserved.
COPYRIGHT PROTECTED
ER Section 2.7