Figure 2.3-11—{Chesapeake Bay Reaches for Freshwater Inflow Estimates as Identified by USGS}

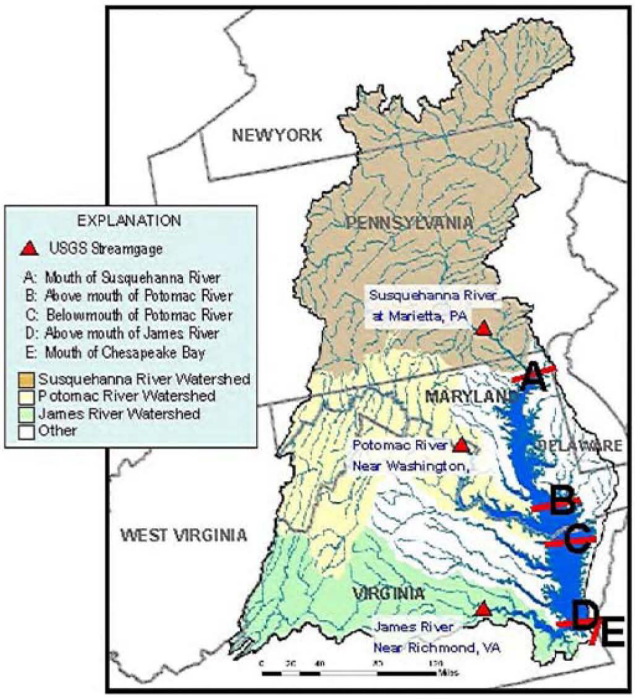

© 2007 UniStar Nuclear Development, LLC. All rights reserved.
COPYRIGHT PROTECTED

Figure 2.3-12—{Water Temperature Vertical Variation, Chesapeake Bay Program Monitoring Station CB4.2C for 2004}

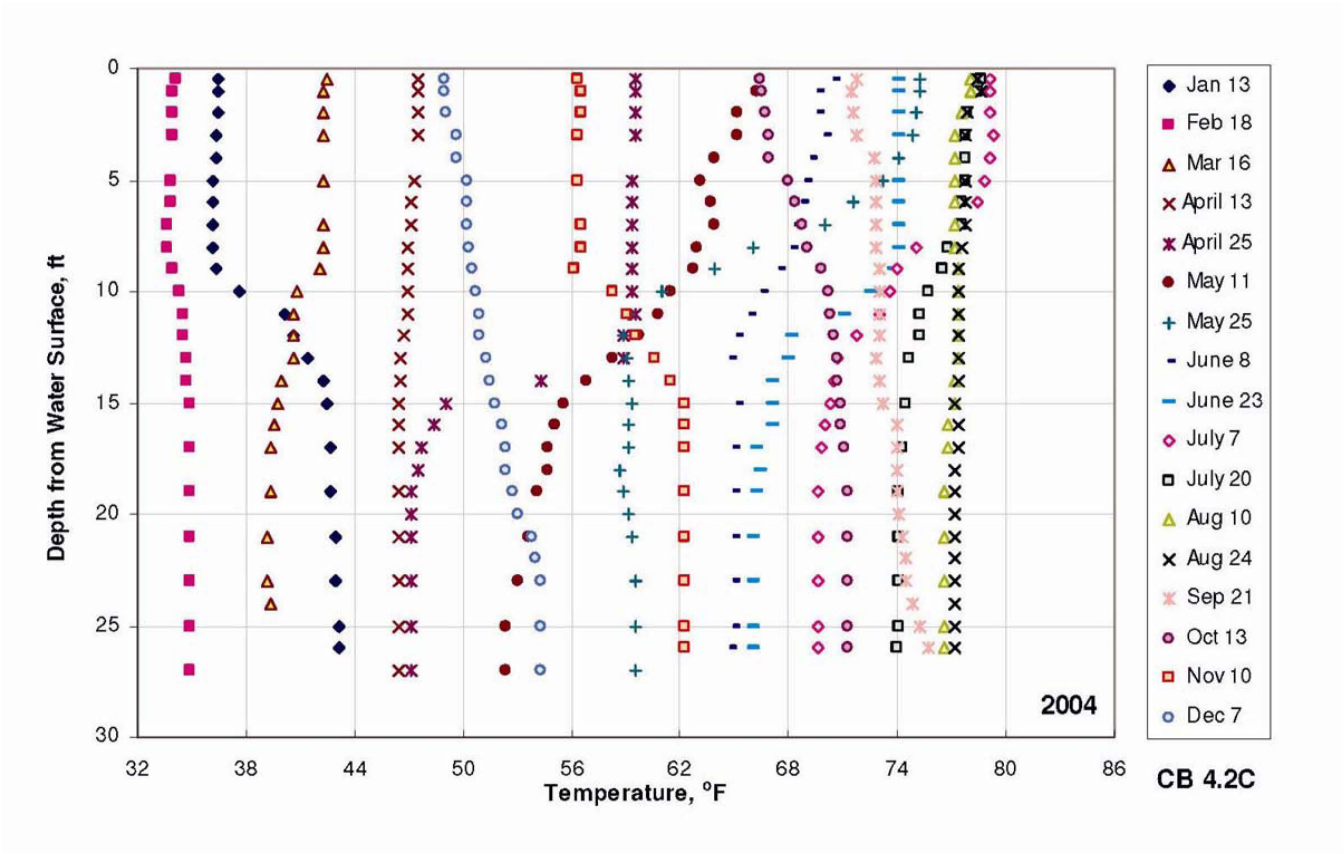

© 2007 UniStar Nuclear Development, LLC. All rights reserved.
COPYRIGHT PROTECTED
ER Section 2.7

Figure 2.3-13—{Water Temperature Vertical Variation, Chesapeake Bay Program Monitoring Station CB5.2 for 2004}

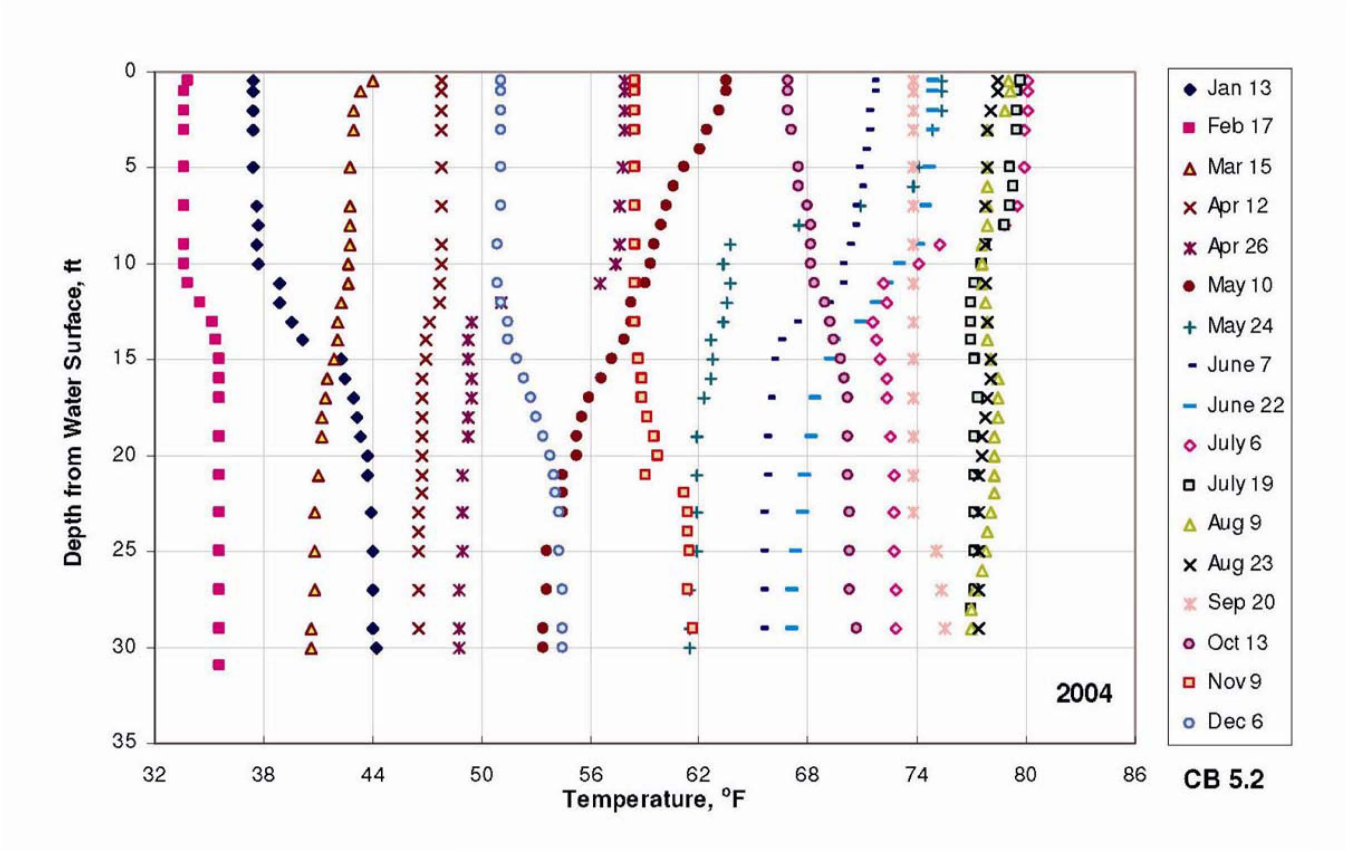

© 2007 UniStar Nuclear Development, LLC. All rights reserved.
COPYRIGHT PROTECTED
ER Section 2.7

Figure 2.3-14—{Mean Monthly Water Surface Temperature, Chesapeake Bay Program Station CB5.2}

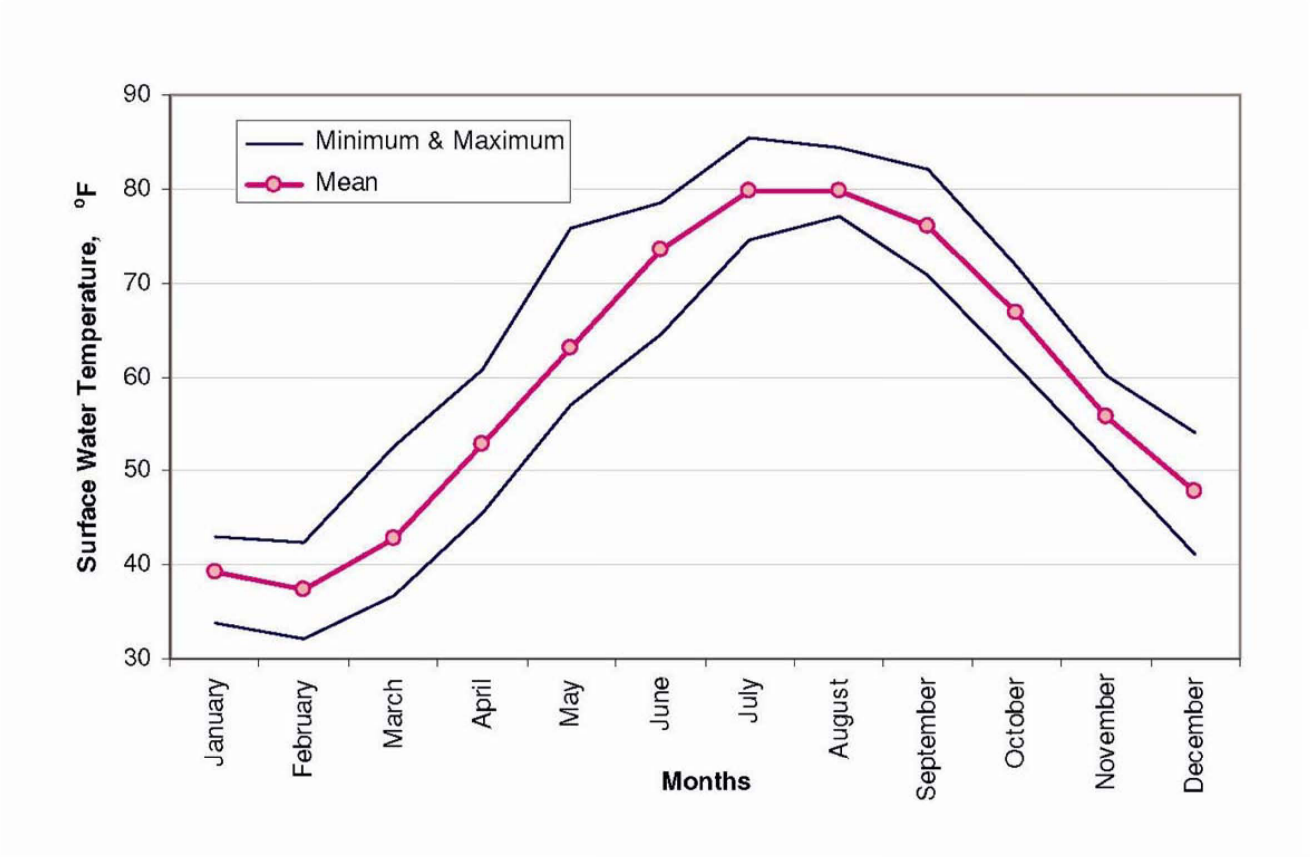

© 2007 UniStar Nuclear Development, LLC. All rights reserved.
COPYRIGHT PROTECTED

ER Section 2.7

Figure 2.3-15—{Chesapeake Bay Temperature Variation, Plan and Section Views, February 2004 (Maximum Condition)}

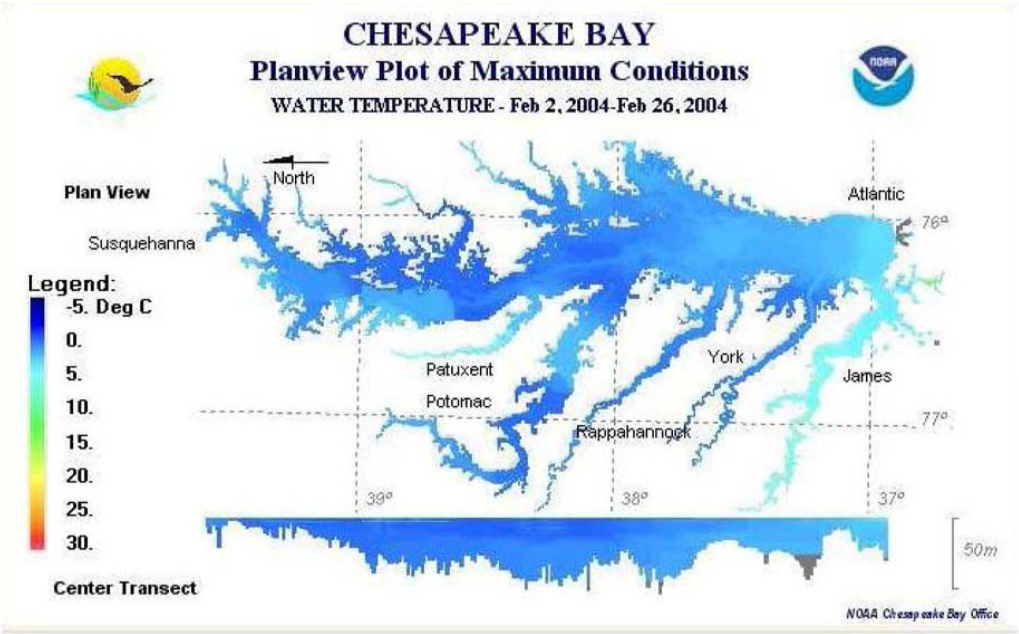

© 2007 UniStar Nuclear Development, LLC. All rights reserved.
COPYRIGHT PROTECTED

Figure 2.3-16—{Chesapeake Bay Temperature Variation, Plan and Section Views, May 2004}

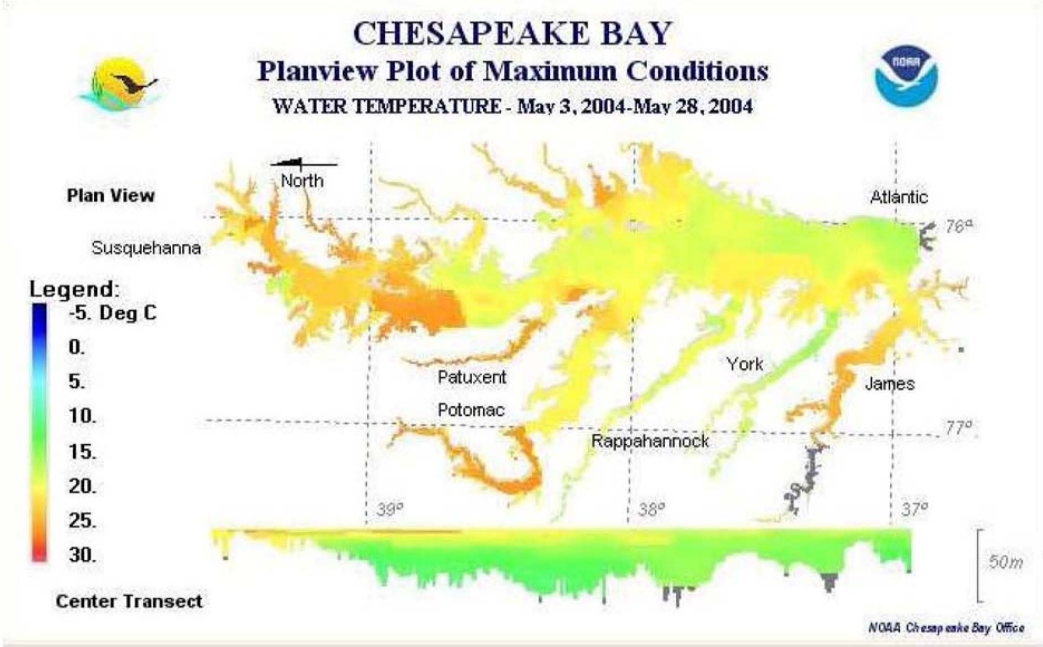

© 2007 UniStar Nuclear Development, LLC. All rights reserved.
COPYRIGHT PROTECTED
ER Section 2.7

Figure 2.3-17—{Chesapeake Bay Temperature Variation, Plan and Section Views, August 2004 (Maximum Condition)}

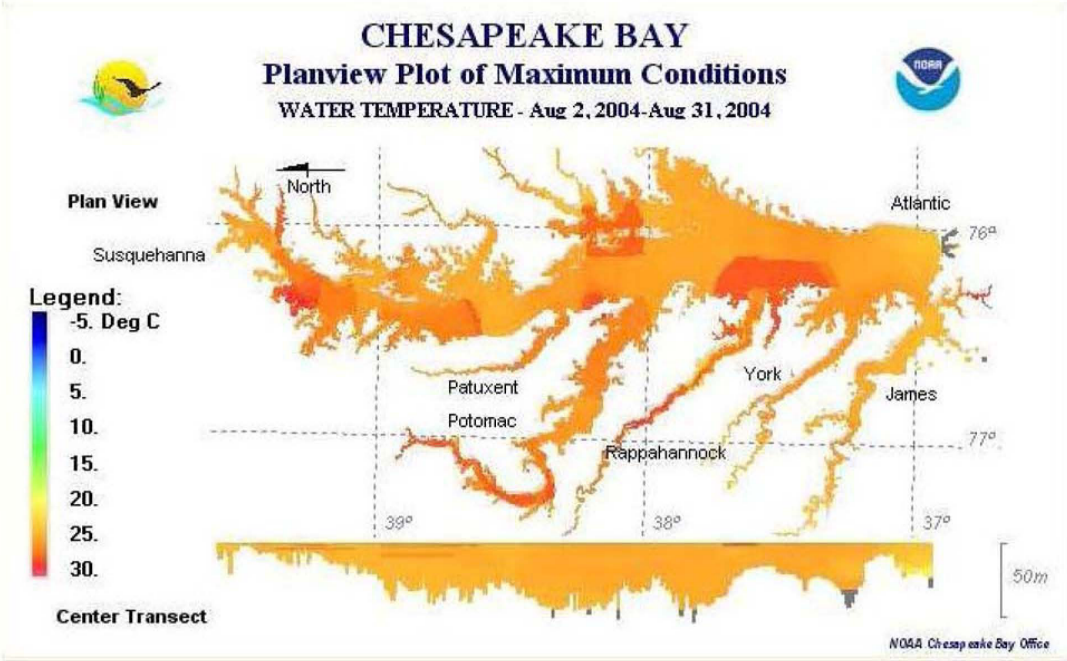

© 2007 UniStar Nuclear Development, LLC. All rights reserved.
COPYRIGHT PROTECTED
ER Section 2.7

Figure 2.3-18—{Salinity Vertical Variation, Chesapeake Bay Program Monitoring Station CB4.2C for 2004}

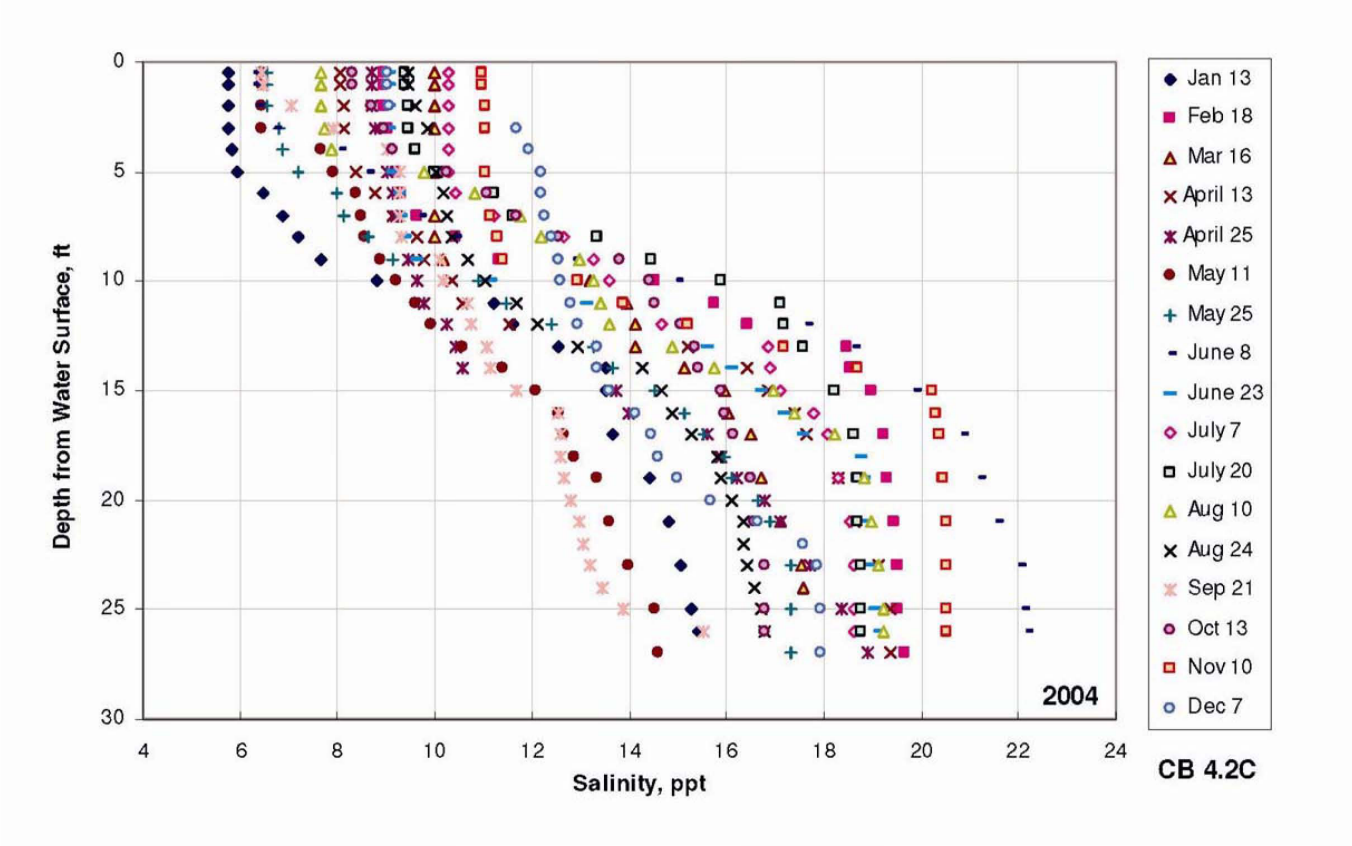

© 2007 UniStar Nuclear Development, LLC. All rights reserved.
COPYRIGHT PROTECTED
ER Section 2.7

Figure 2.3-19—{Salinity Vertical Variation, Chesapeake Bay Program Monitoring Station CB5.2C for 2004}

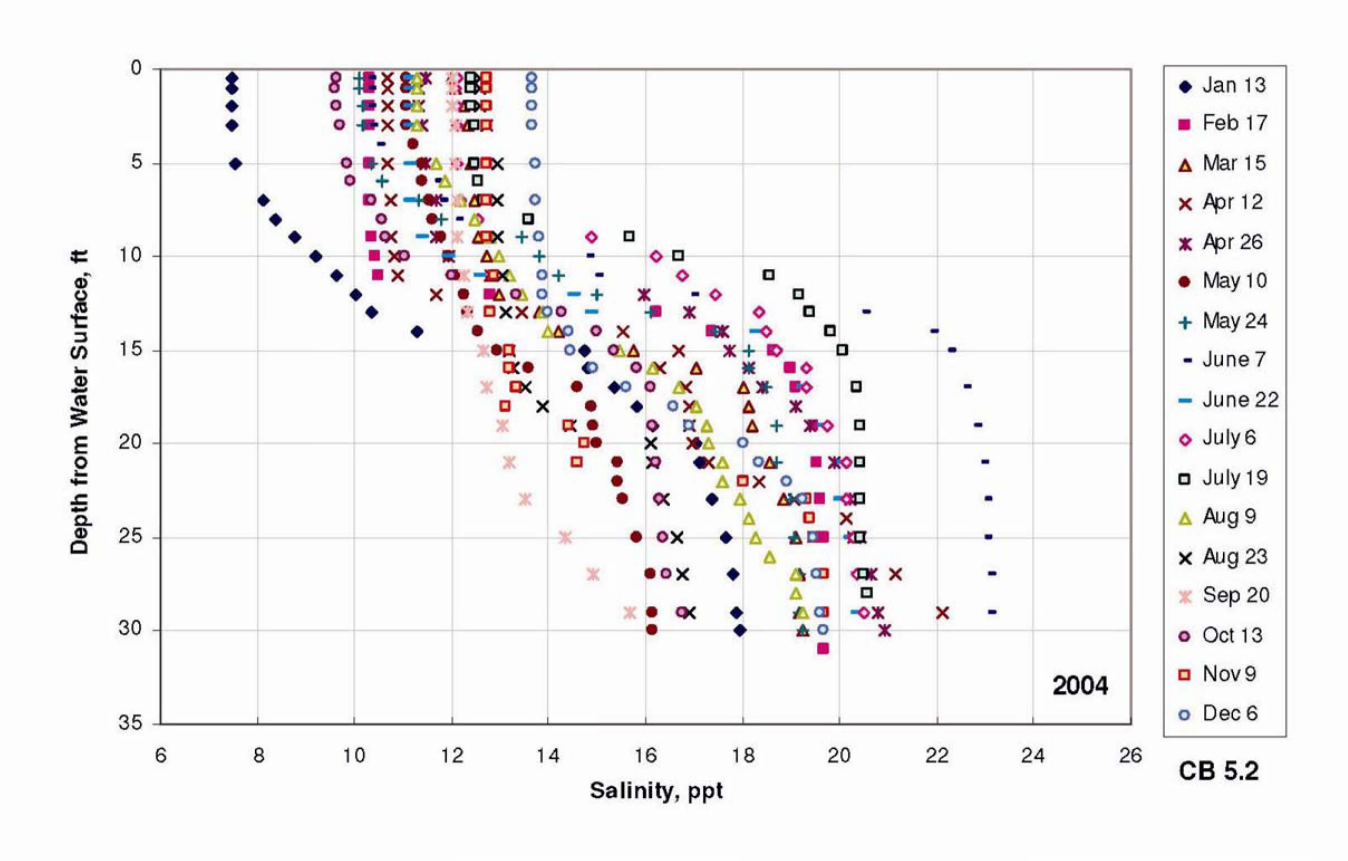

© 2007 UniStar Nuclear Development, LLC. All rights reserved.
COPYRIGHT PROTECTED
ER Section 2.7

Figure 2.3-20—{Mean Monthly Water Surface Salinity, Chesapeake Bay Program Monitoring Station CB5.2}

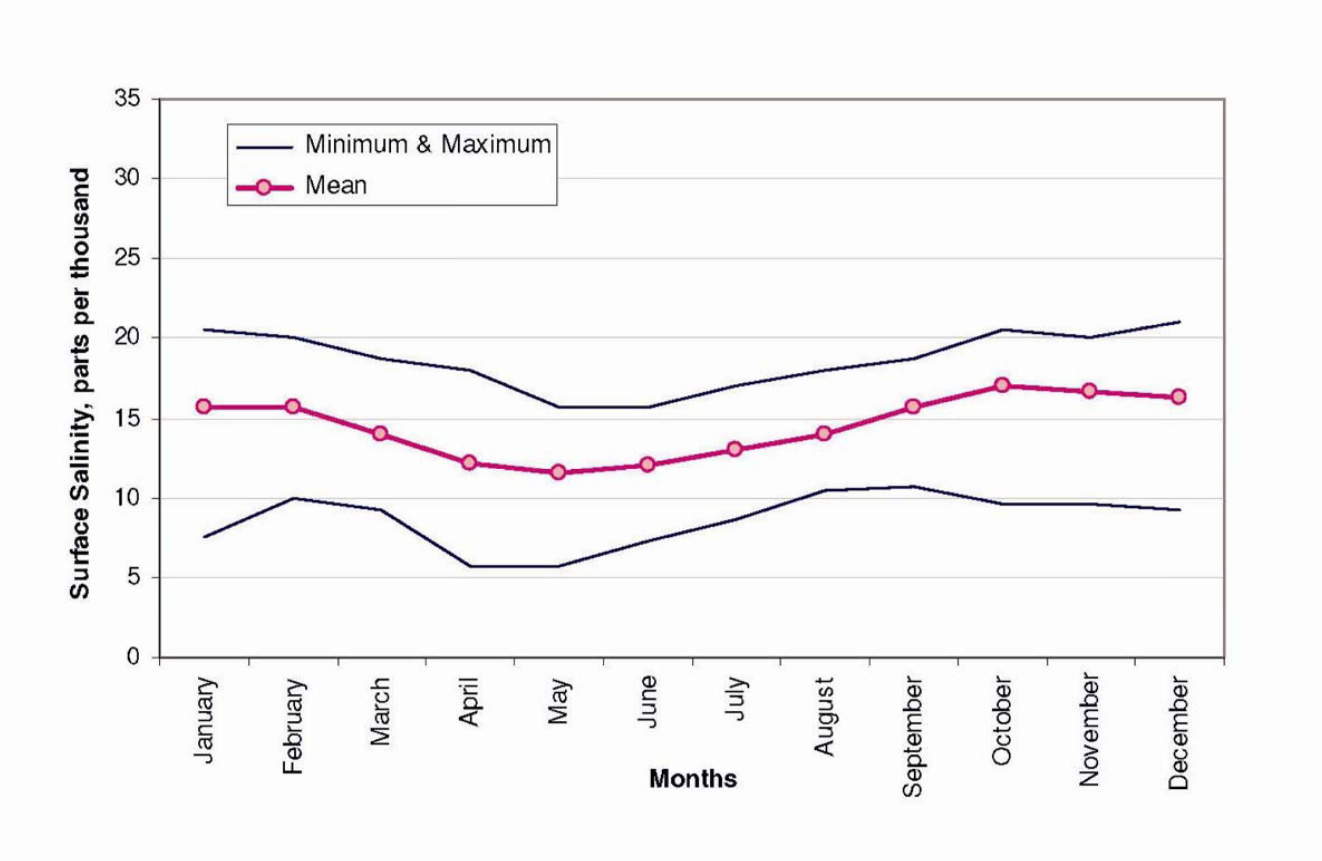

© 2007 UniStar Nuclear Development, LLC. All rights reserved.
COPYRIGHT PROTECTED

Figure 2.3-21—{Chesapeake Bay Salinity Variation, Plan and Section Views, February 2004 (Minimum Condition)}

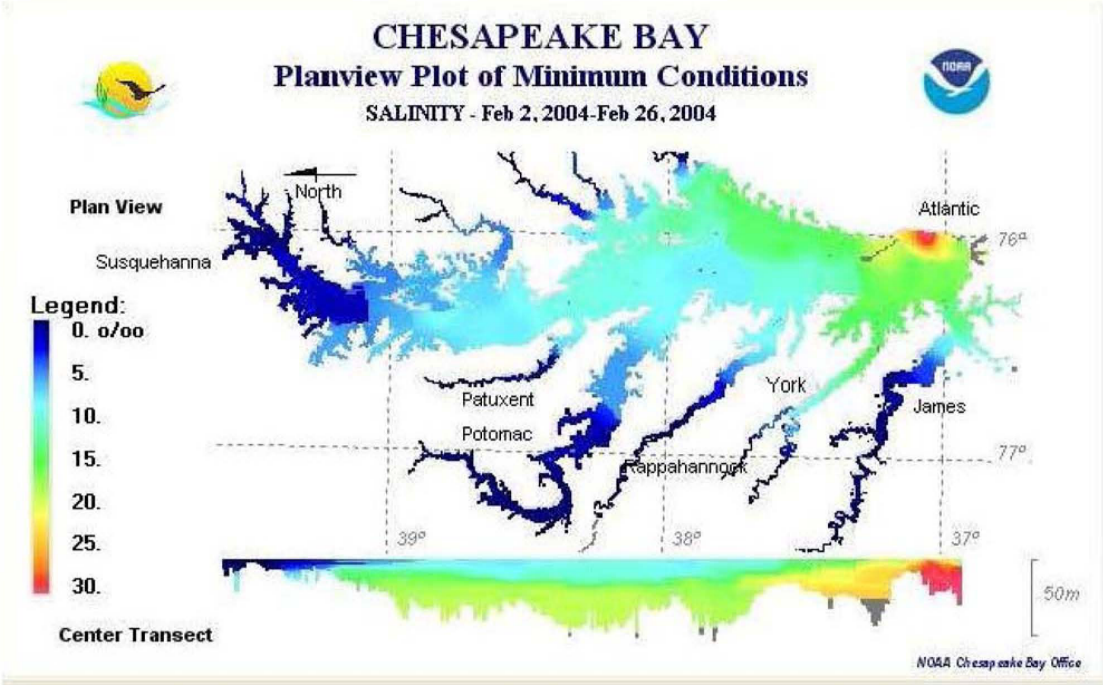

© 2007 UniStar Nuclear Development, LLC. All rights reserved.
COPYRIGHT PROTECTED

Figure 2.3-22—{Chesapeake Bay Salinity Variation, Plan and Section Views, May 2004 (Minimum Condition)}

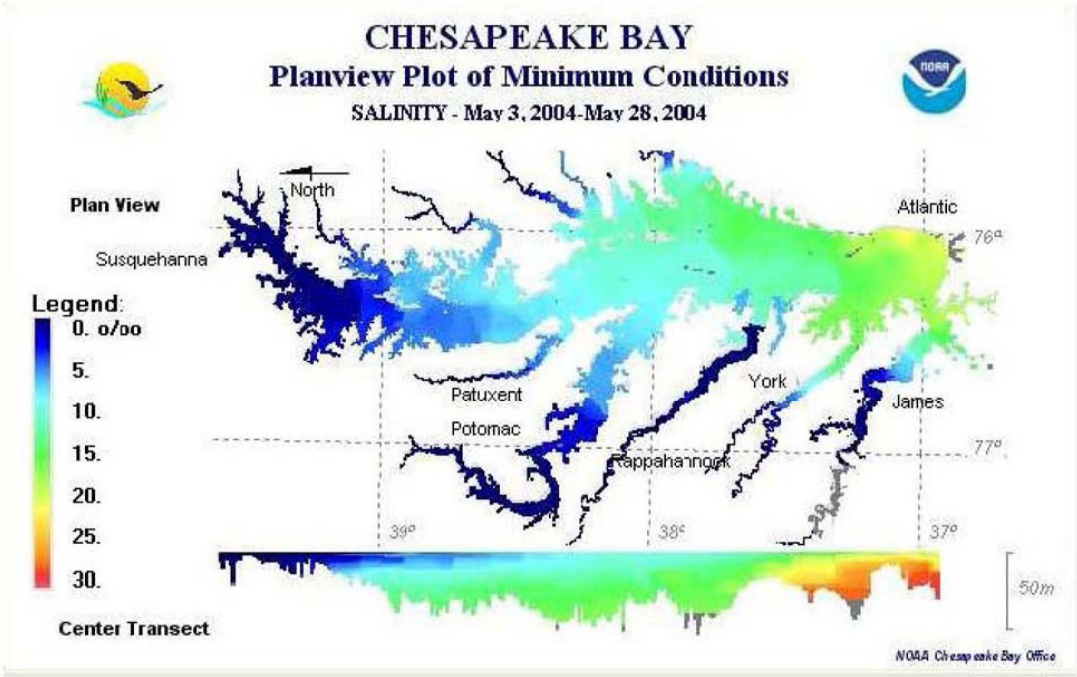

© 2007 UniStar Nuclear Development, LLC. All rights reserved.
COPYRIGHT PROTECTED

Figure 2.3-23—{Chesapeake Bay Salinity Variation, Plan and Section Views, August 2004 (Minimum Condition)}

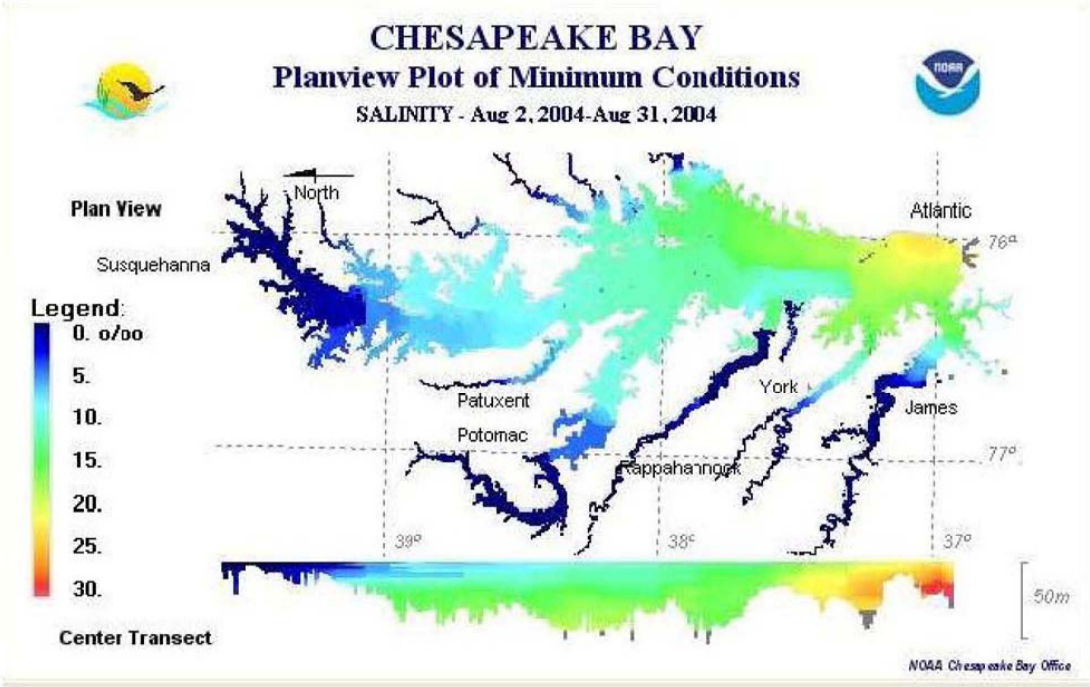

© 2007 UniStar Nuclear Development, LLC. All rights reserved.
COPYRIGHT PROTECTED