Figure 2.3-3—{CCNPP Site and Major Drainage Routes}

© 2007 UniStar Nuclear Development, LLC. All rights reserved.
COPYRIGHT PROTECTED

Figure 2.3-4—{CCNPP Unit 3 Utilization Plot Plan}

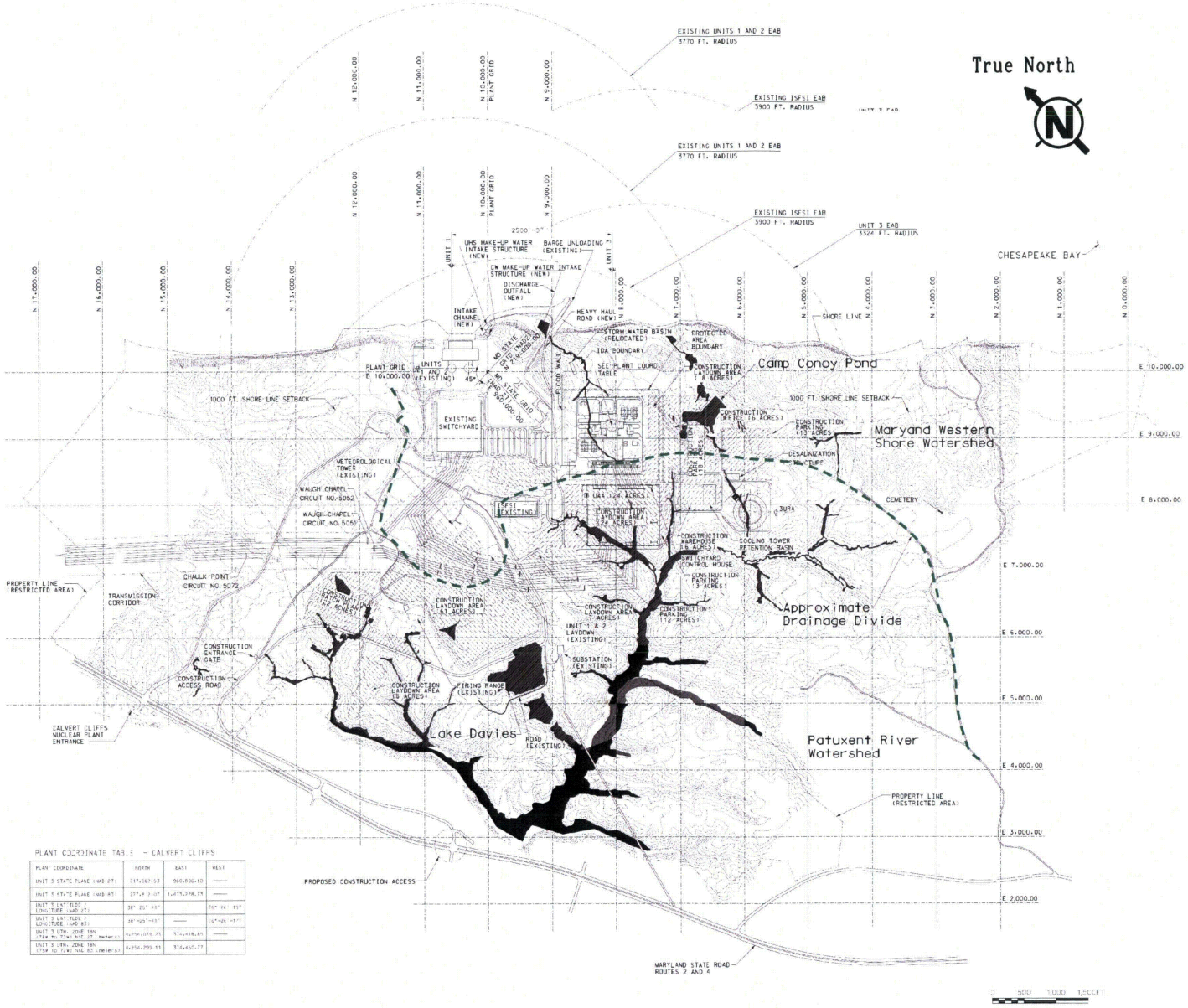

© 2007 UniStar Nuclear Development, LLC. All rights reserved.
COPYRIGHT PROTECTED

Figure 2.3-5—{Mean, Average Maximum and Average Minimum Monthly Streamflows in the Patuent River at Bowie, MD USGS Station No. 01594440, Patuxent River near Bowie, MA (1977-06-01 through 2005-09-30)}

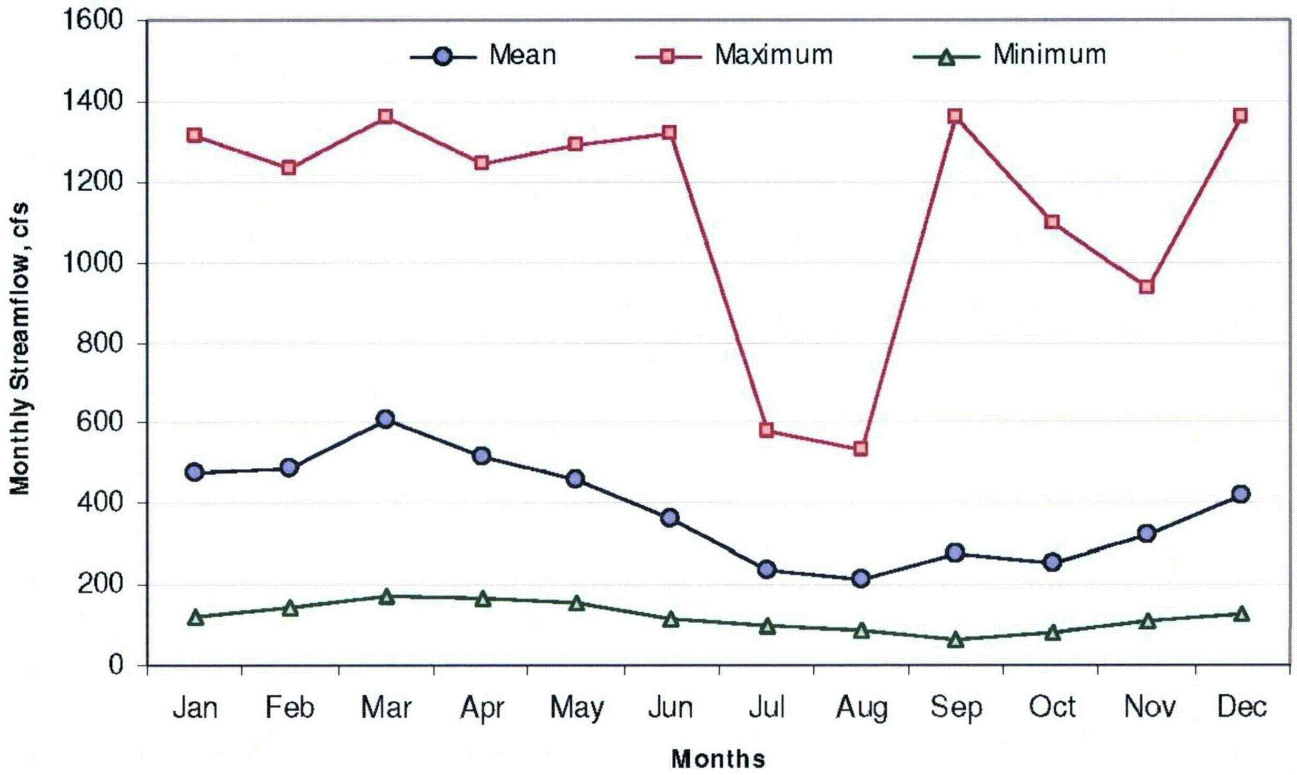

© 2007 UniStar Nuclear Development, LLC. All rights reserved.
COPYRIGHT PROTECTED

Figure 2.3-6—{Mean, Average Maximum and Average Minimum Monthly Streamflows in the St. Leonard Creek at St. Leonard, MD USGS Station No. 01594800, St. Leonard Creek near St. Leonard, MA (1956-12-01 through 2003-09-30)}

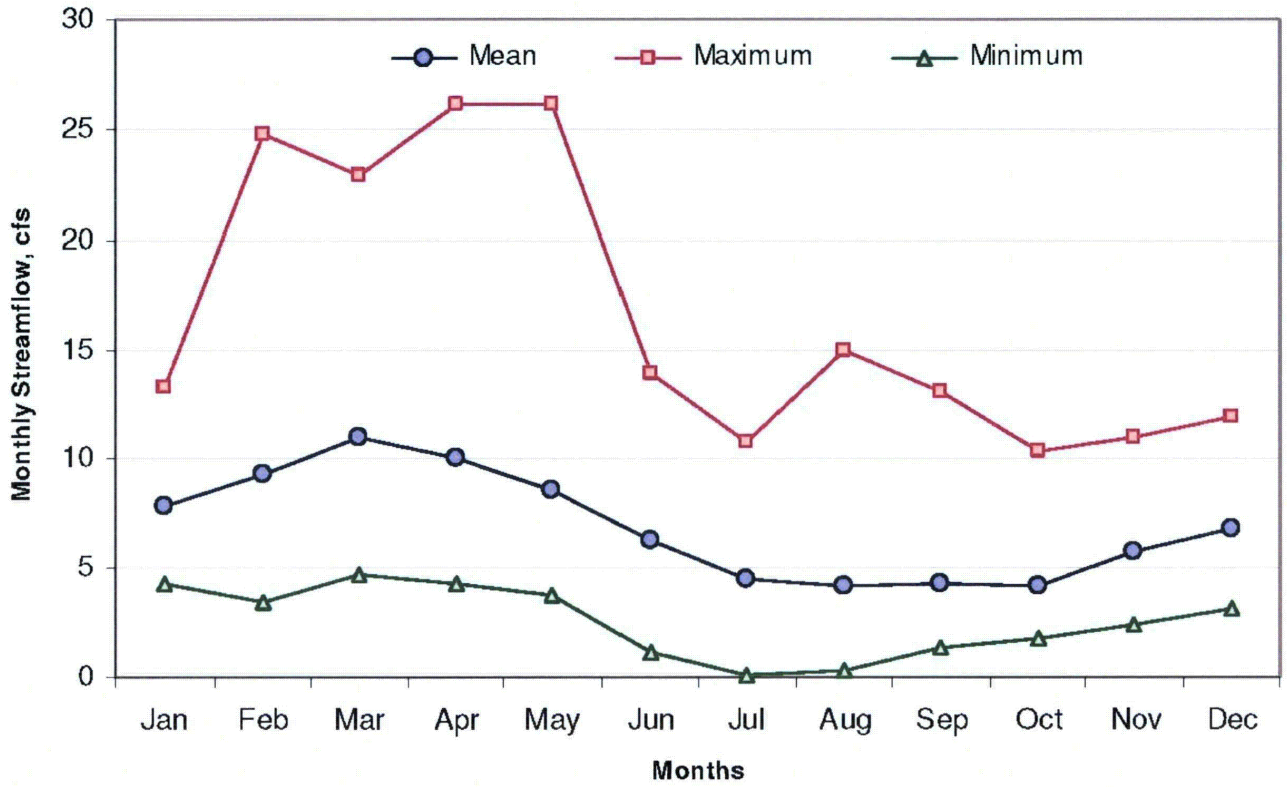

© 2007 UniStar Nuclear Development, LLC. All rights reserved.
COPYRIGHT PROTECTED
ER Section 2.3

Figure 2.3-7—{Flood Insurance Map of Calvert County, Maryland for Portions of Johns Creek}

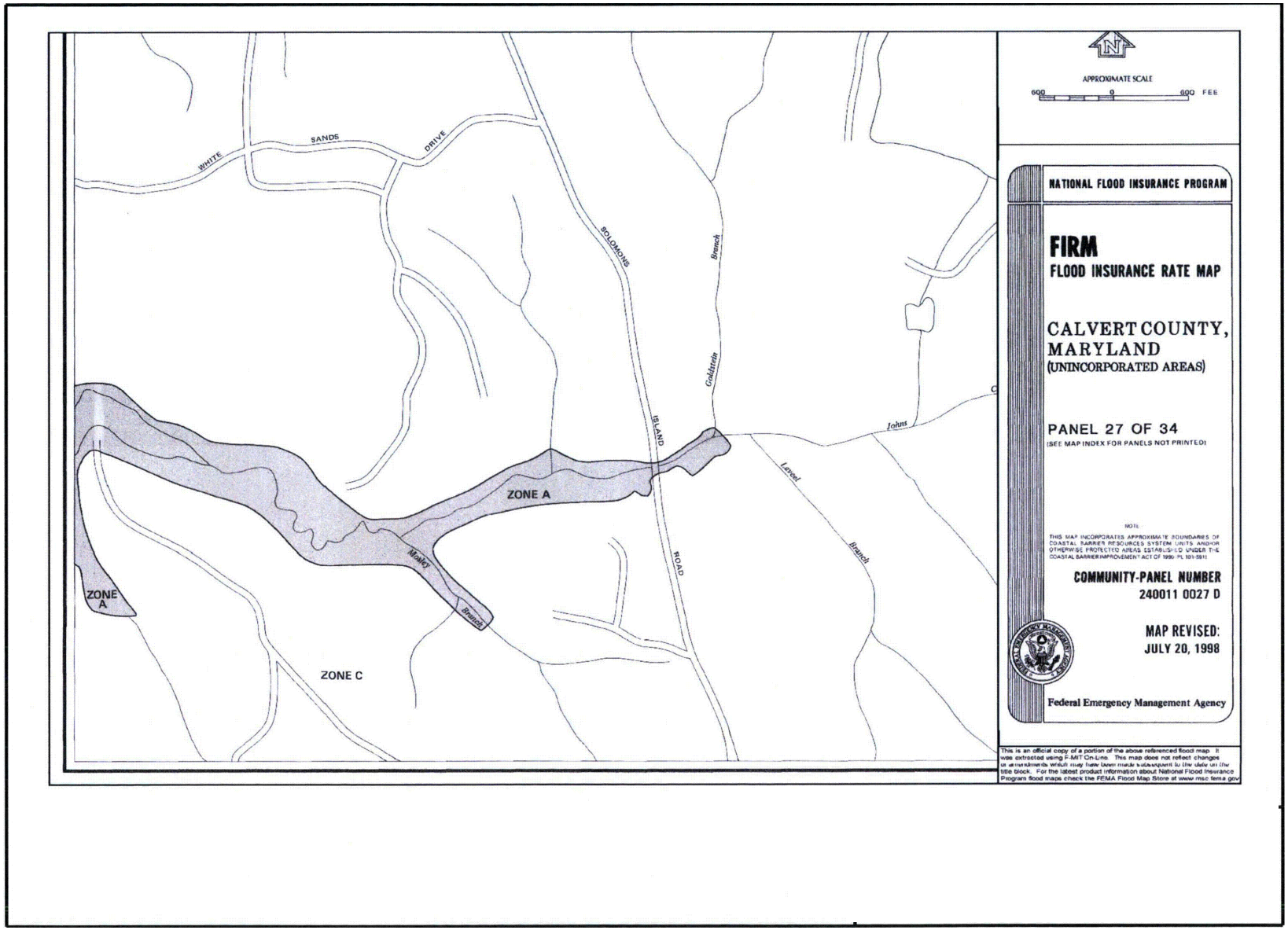

© 2007 UniStar Nuclear Development, LLC. All rights reserved.
COPYRIGHT PROTECTED

Figure 2.3-8—{Storm Surge Map of Calvert County, Maryland}

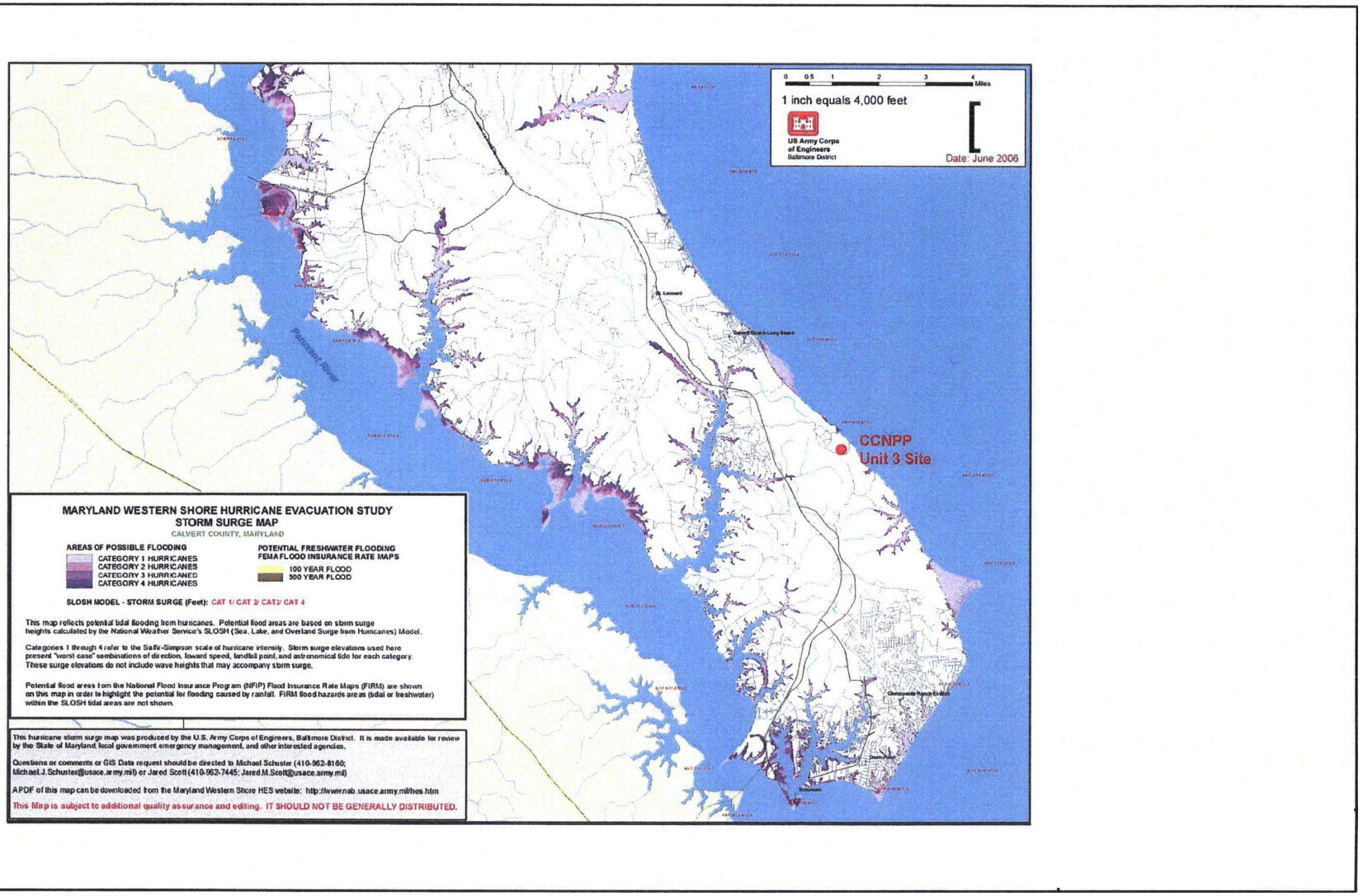

© 2007 UniStar Nuclear Development, LLC. All rights reserved.
COPYRIGHT PROTECTED
ER Section 2.3

Figure 2.3-9—{Mean Annual Freshwater Inflow in the Chesapeake Bay}

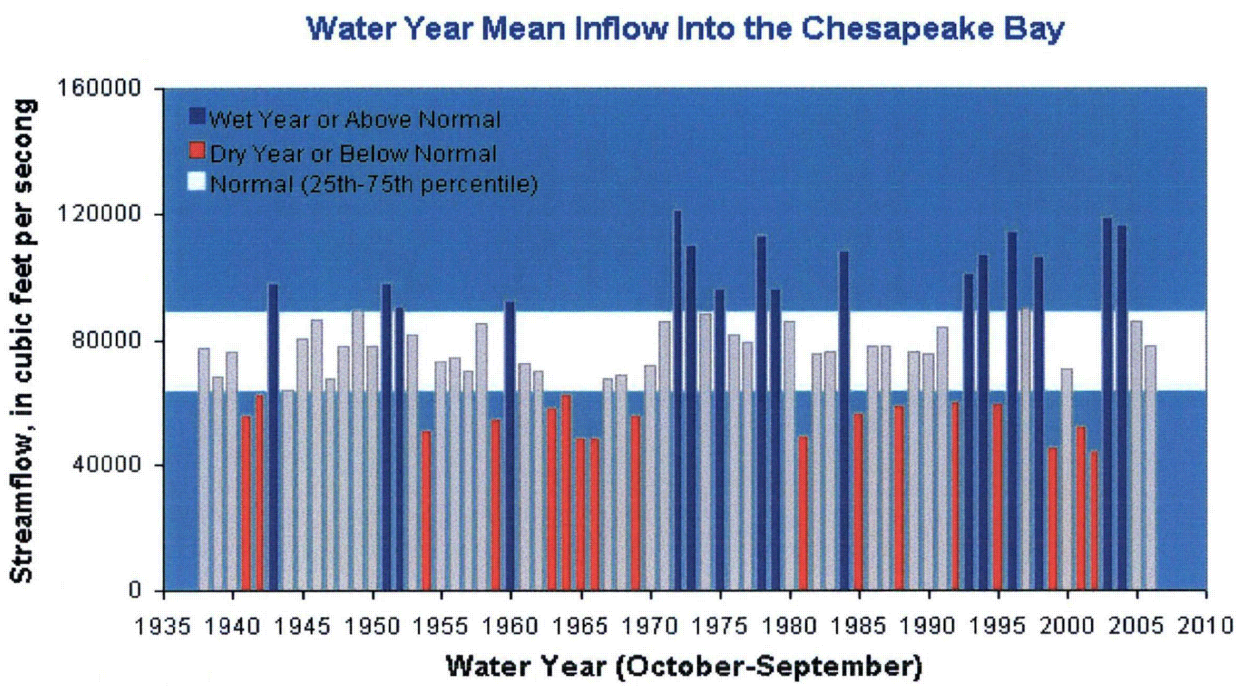

© 2007 UniStar Nuclear Development, LLC. All rights reserved.
COPYRIGHT PROTECTED
ER Section 2.3

Figure 2.3-10—{Maximum Average and Minimum Mean Monthly Freshwater Inflow in the Chesapeake Bay for the Period from 1951 to 2000 Including Average Annual Freshwater Inflow}

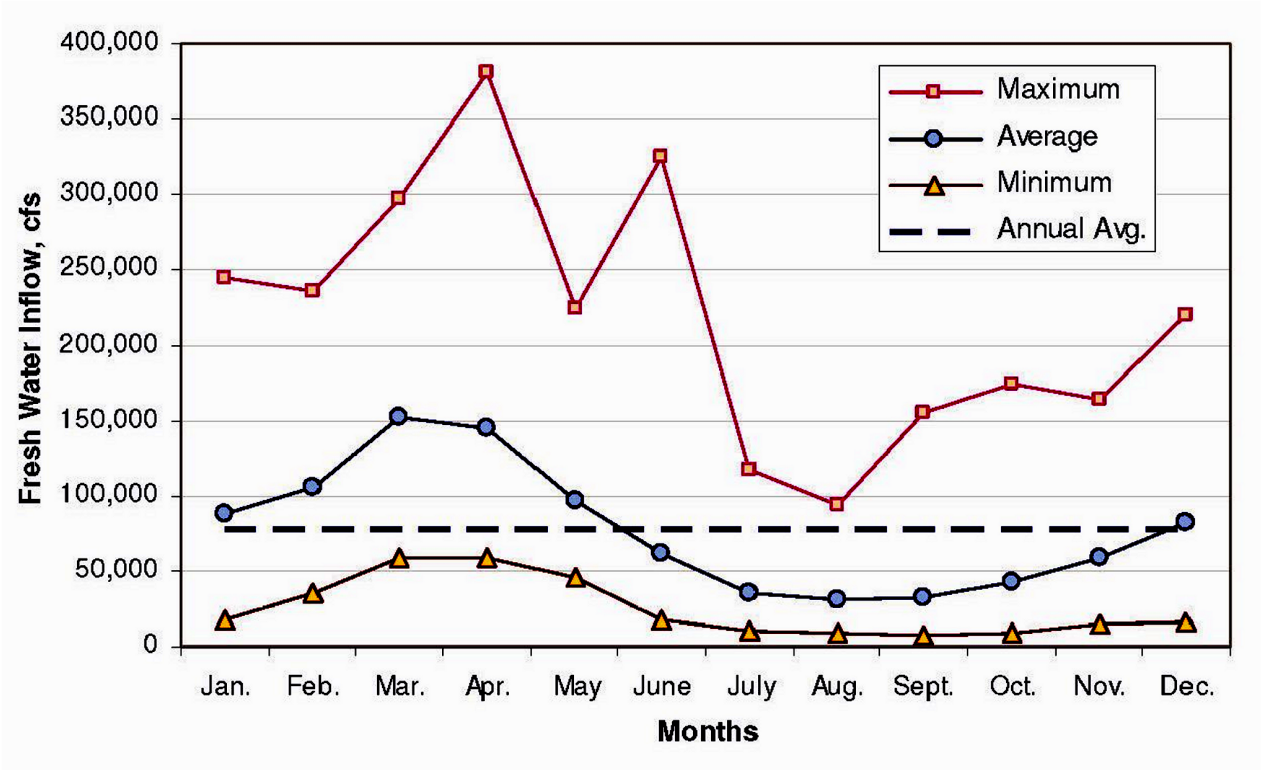

© 2007 UniStar Nuclear Development, LLC. All rights reserved.
COPYRIGHT PROTECTED
ER Section 2.3