Figure 2.5-21—{Regional Gravity Anomaly Map}

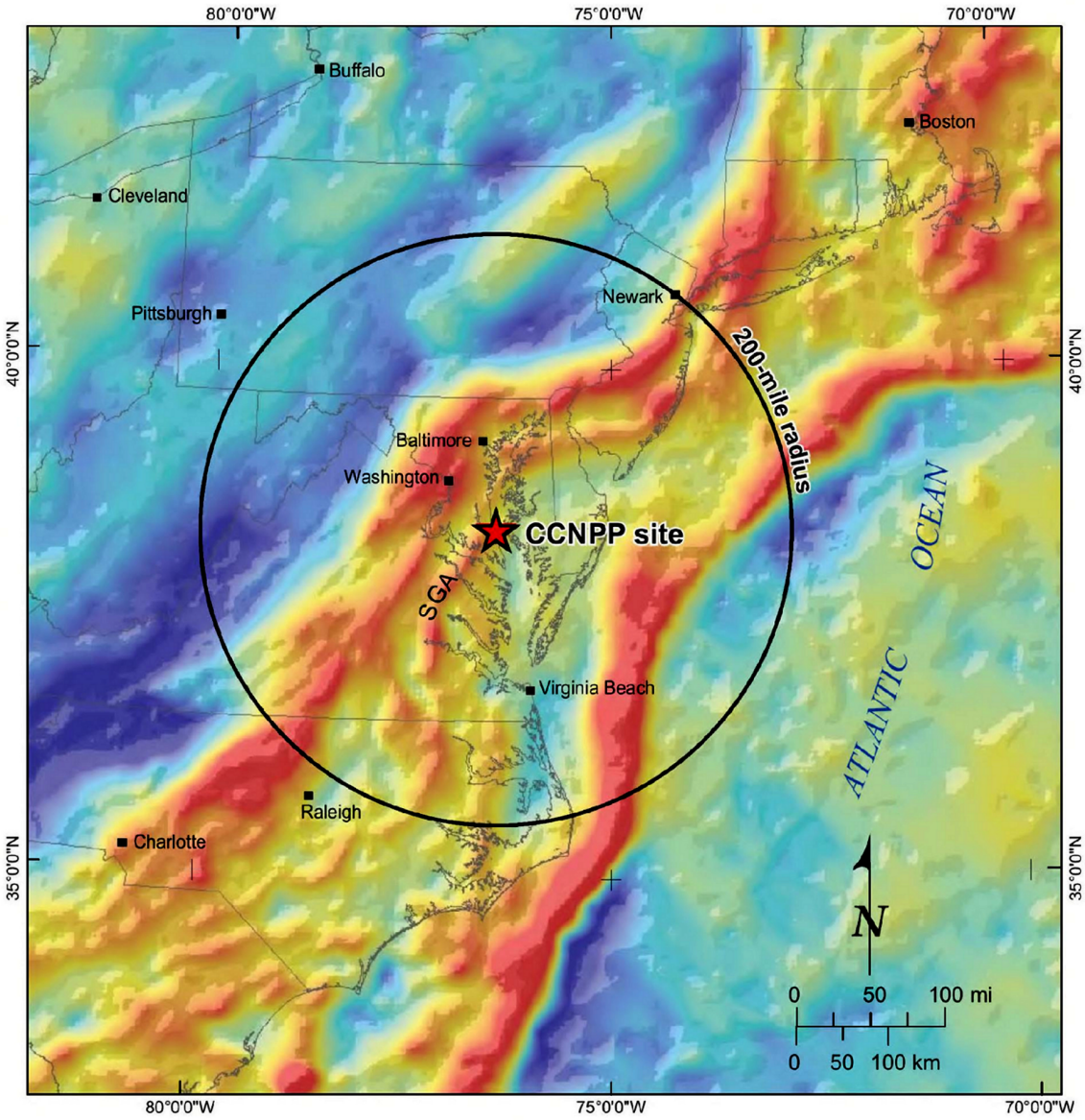

Explanation

SGA Salisbury geophysical anomaly

Gravity Anomaly

87 mgals

0

-110 mgals

Notes: 1. Gravity data from Hittelman et al. (1994).
2. Gravity measurements over land are Bouger gravity anomalies.
3. Gravity measurements over water are free-air anomalies.

© 2007 UniStar Nuclear Development, LLC. All rights reserved.
COPYRIGHT PROTECTED

Figure 2.5-22—{Chesapeake Bay Region Magnetic Anomalies with Mesozoic Basins}

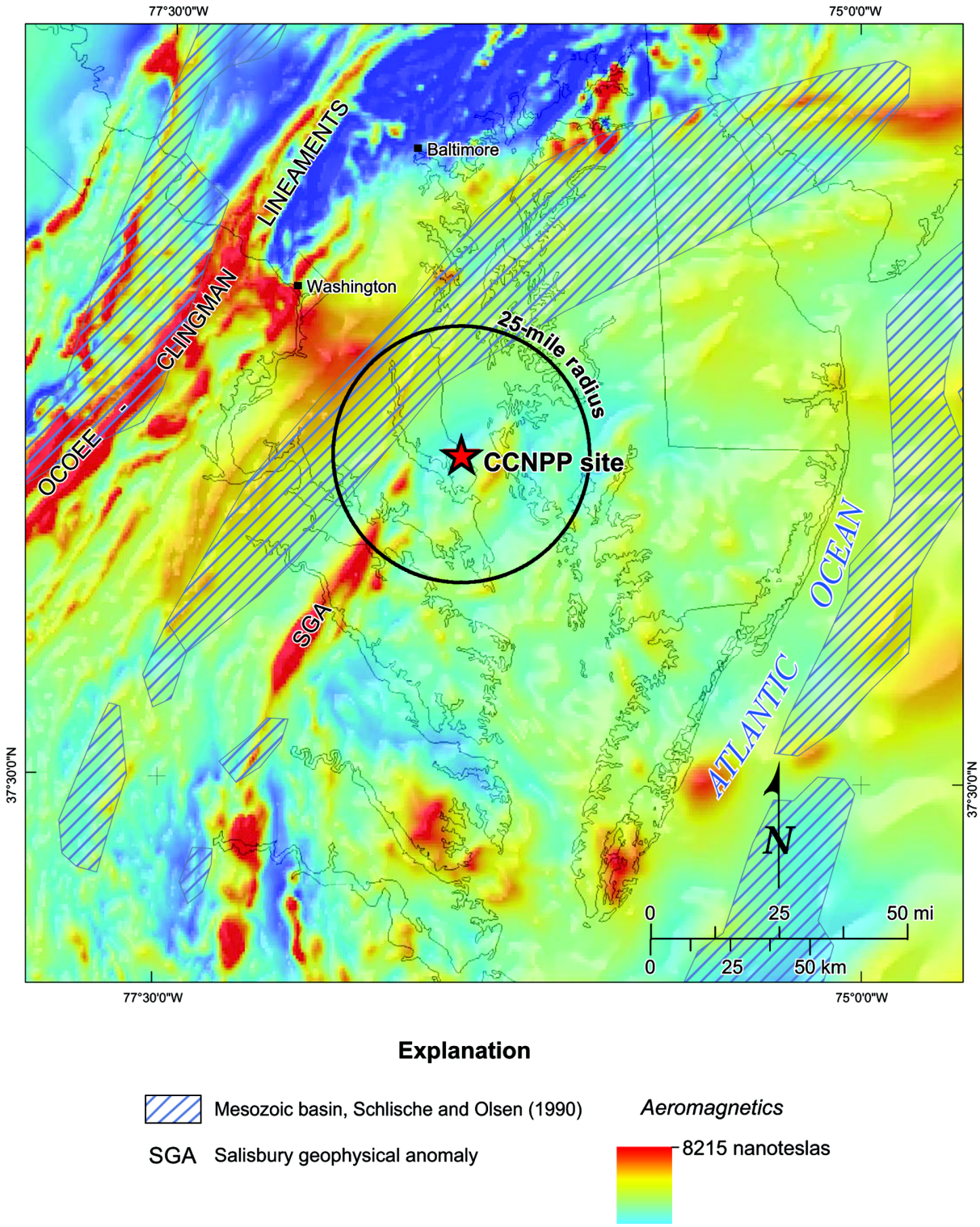

© 2007 UniStar Nuclear Development, LLC. All rights reserved.
COPYRIGHT PROTECTED

Figure 2.5-23—{Late Proterozoic and Paleozoic Tectonic Features}

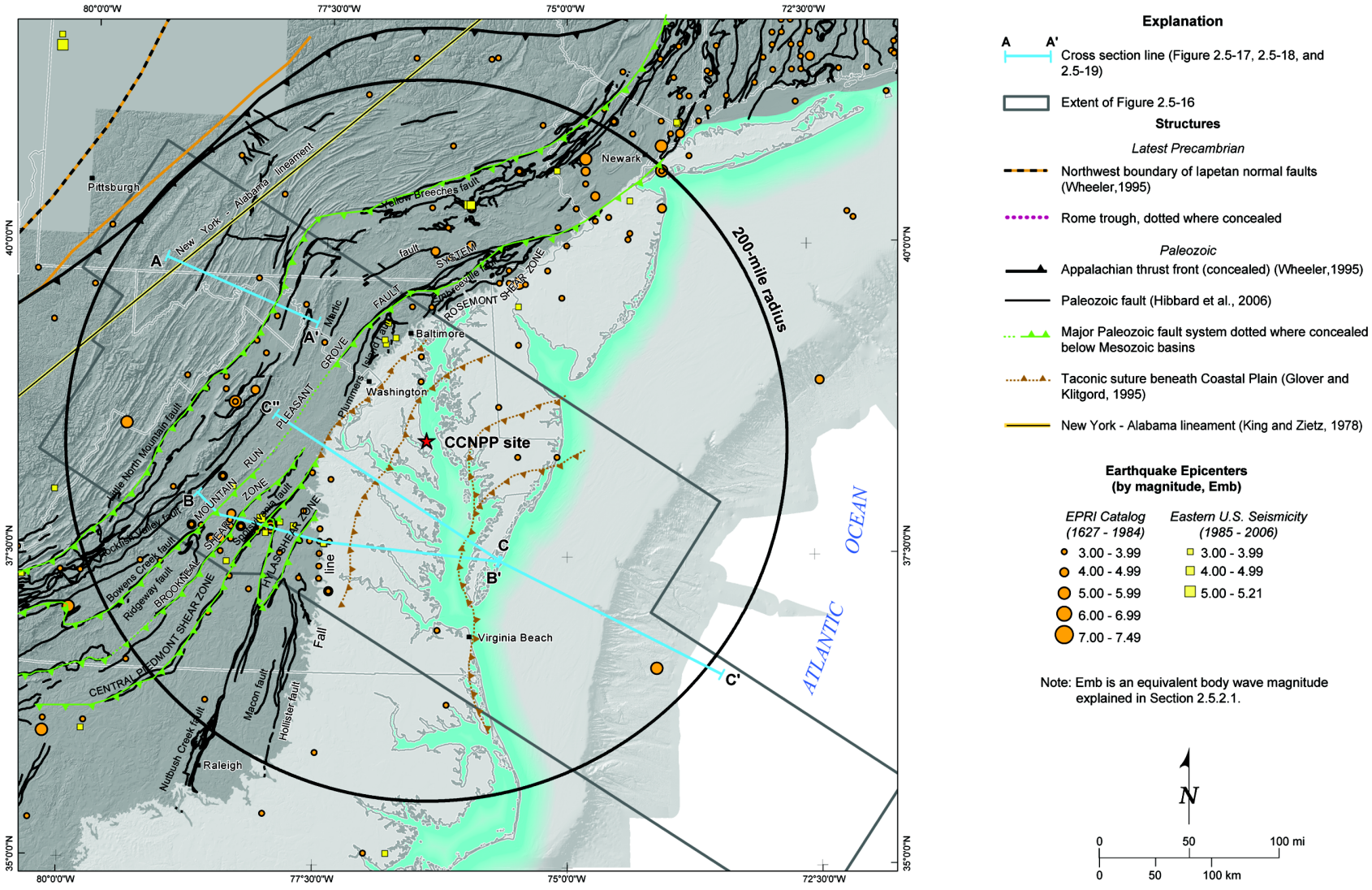

Figure 2.5.-23 – {Late Proterozoic and Paleozoic Tectonic Features}

© 2007 UniStar Nuclear Development, LLC. All rights reserved.
COPYRIGHT PROTECTED
FSAR Section 2.5

Figure 2.5-24—{Seismic Zones and Seismicity in CEUS}

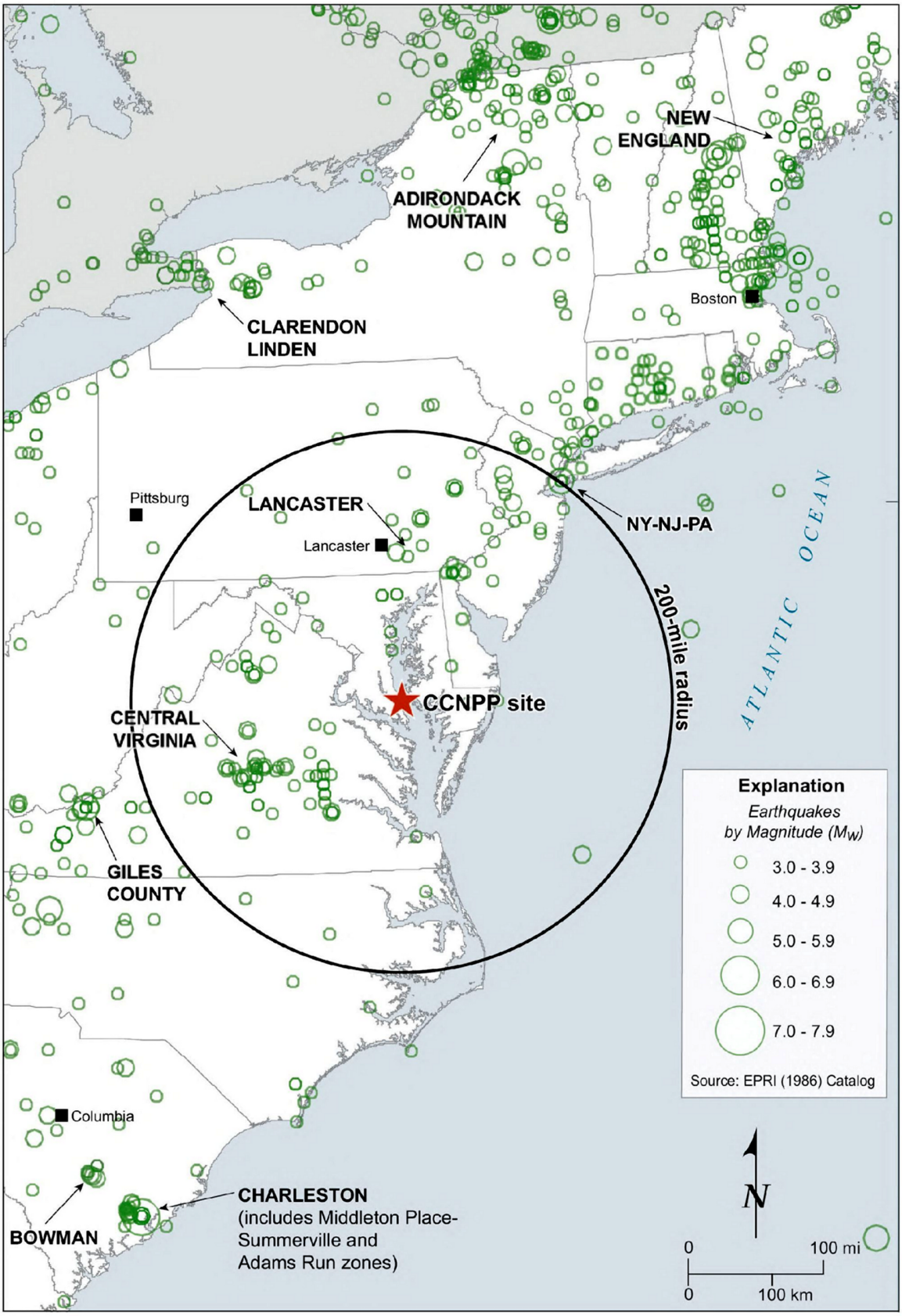

© 2007 UniStar Nuclear Development, LLC. All rights reserved.
COPYRIGHT PROTECTED