Figure 2.4-79—{Groundwater Elevations for the Lower Chesapeake Unit, July 2006 through March 2007}

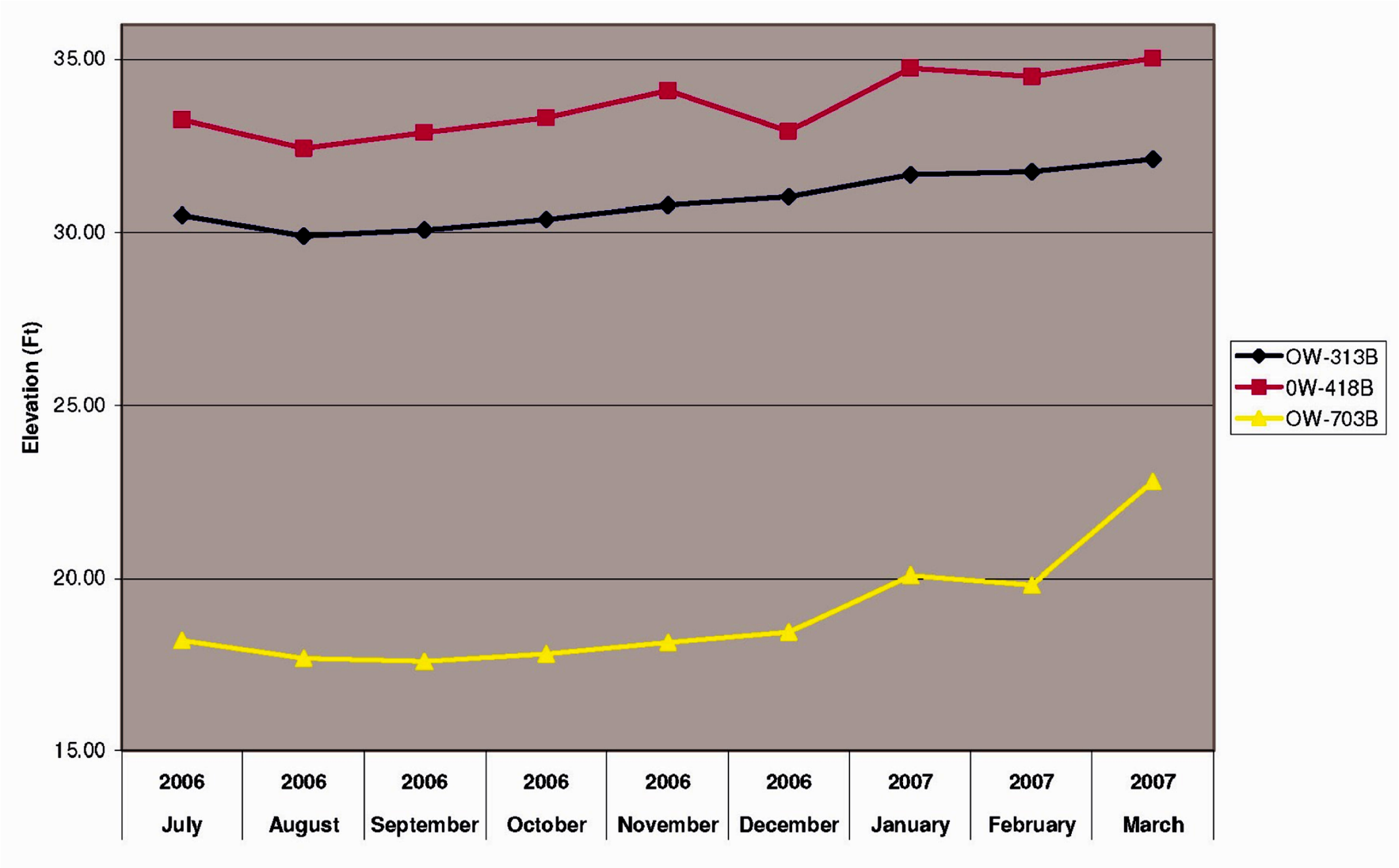

© 2007 UniStar Nuclear Development, LLC. All rights reserved.
COPYRIGHT PROTECTED
FSAR Section 2.4

Figure 2.4-80—{Potentiometric Surface Elevation Map and Groundwater Flow Directions for the Lower Chesapeake Unit, July 2006}

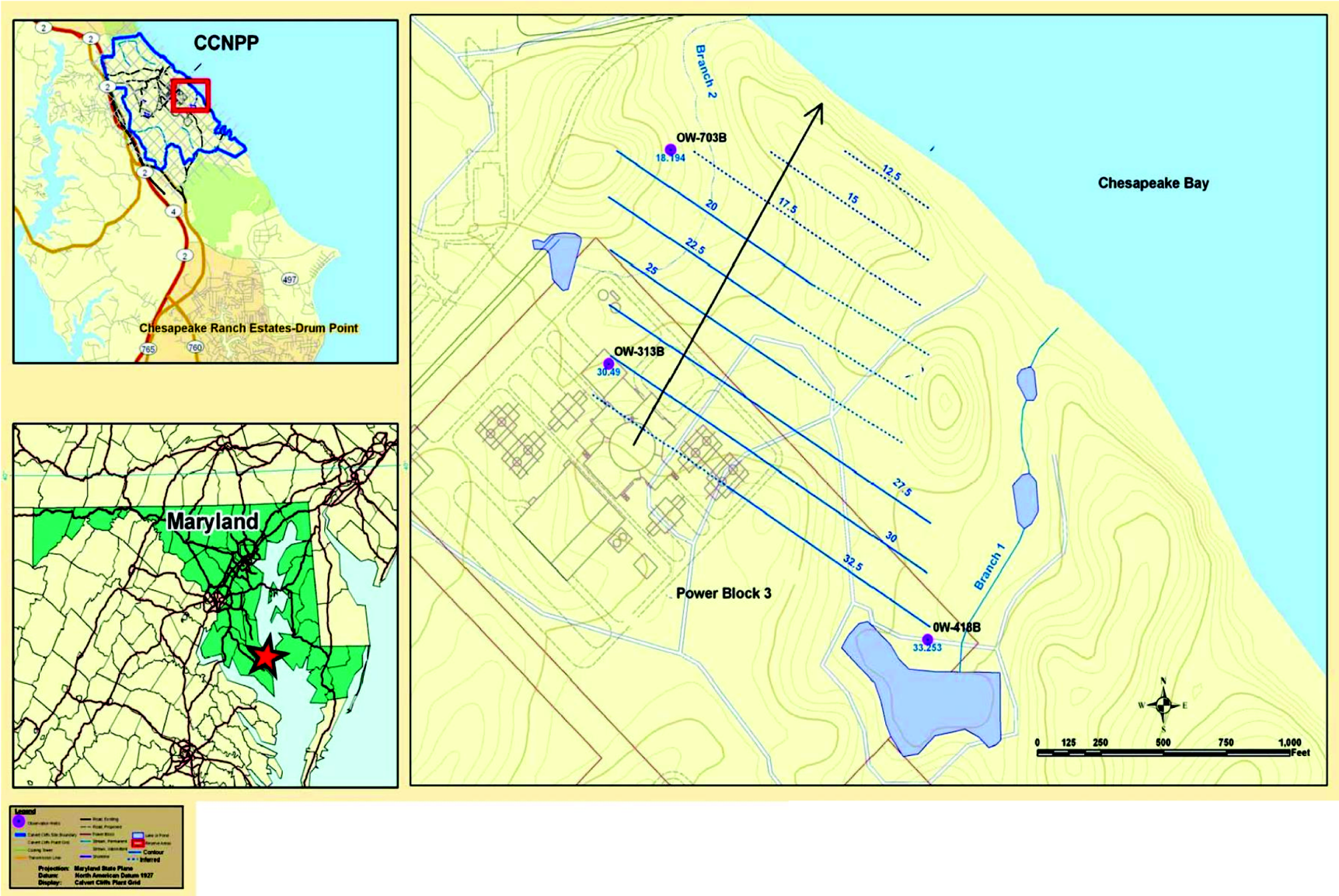

© 2007 UniStar Nuclear Development, LLC. All rights reserved.
COPYRIGHT PROTECTED

Figure 2.4-81—{Potentiometric Surface Elevation Map and Groundwater Flow Directions for the Lower Chesapeake Unit, Sept 2006}

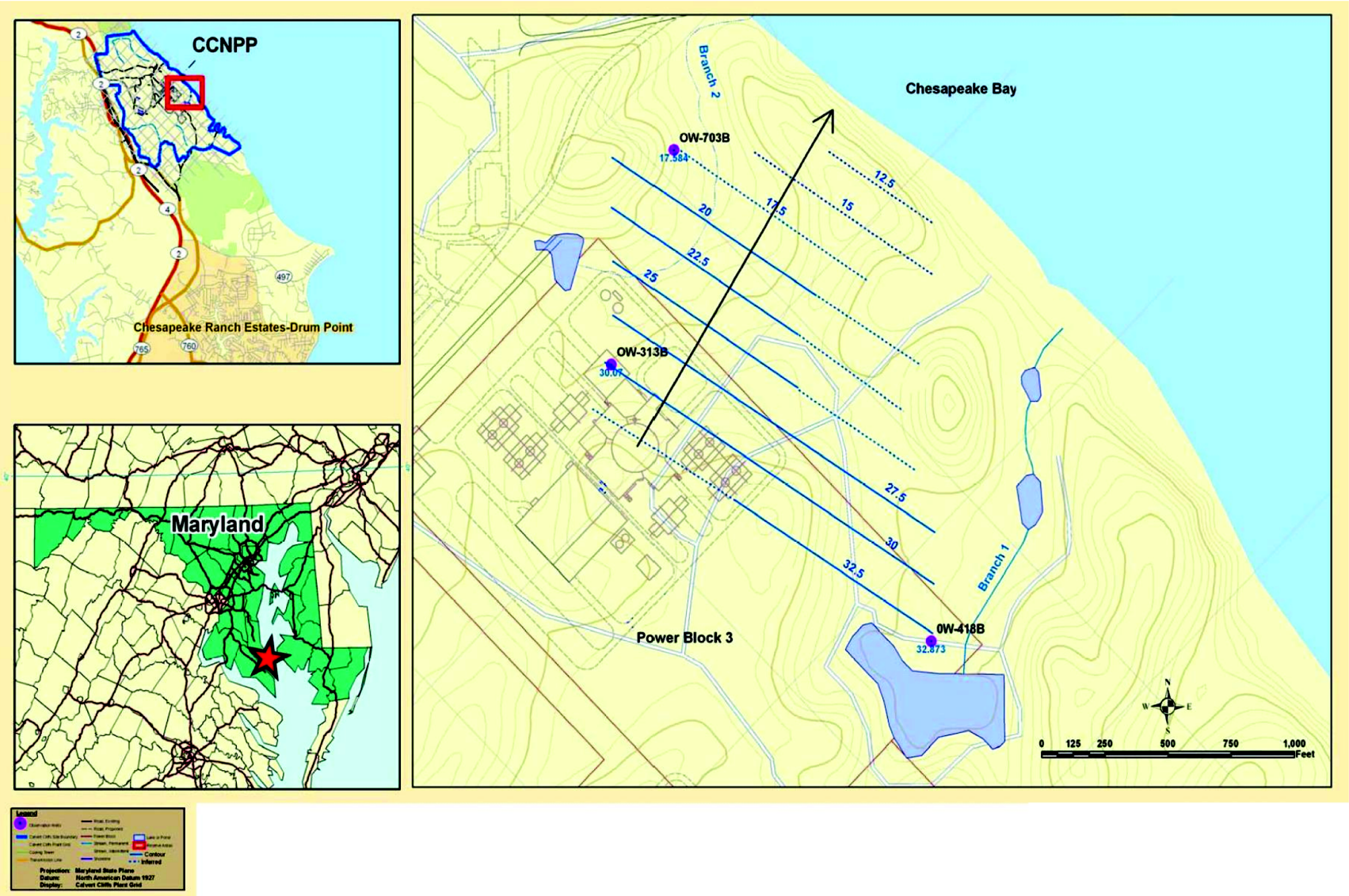

© 2007 UniStar Nuclear Development, LLC. All rights reserved.
COPYRIGHT PROTECTED
FSAR Section 2.4

Figure 2.4-82—{Potentiometric Surface Elevation Map and Groundwater Flow Directions for the Lower Chesapeake Unit, Dec 2006}

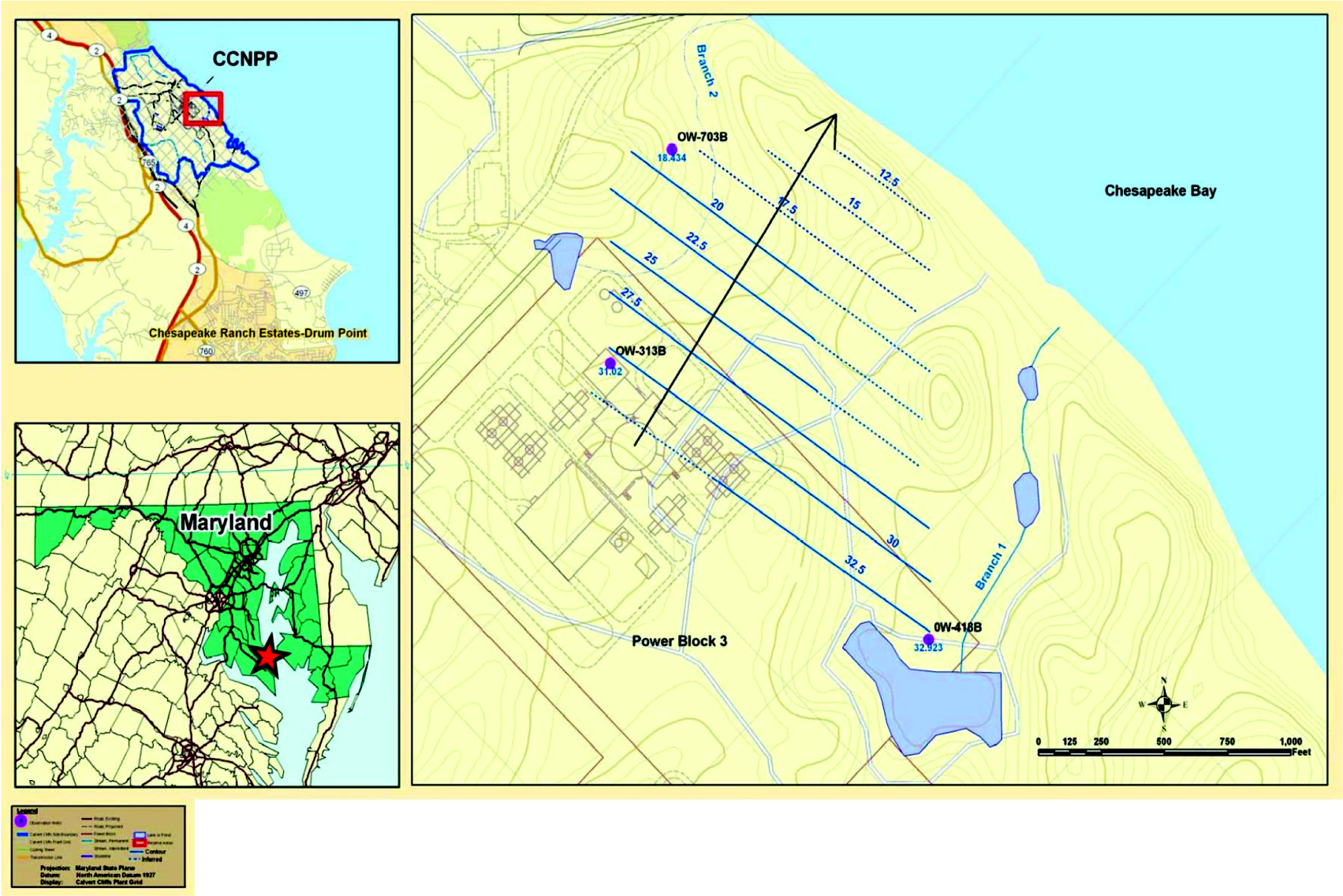

© 2007 UniStar Nuclear Development, LLC. All rights reserved.
COPYRIGHT PROTECTED
FSAR Section 2.4

Figure 2.4-83—{Potentiometric Surface Elevation Map and Groundwater Flow Directions for the Lower Chesapeake Unit, March 2007}

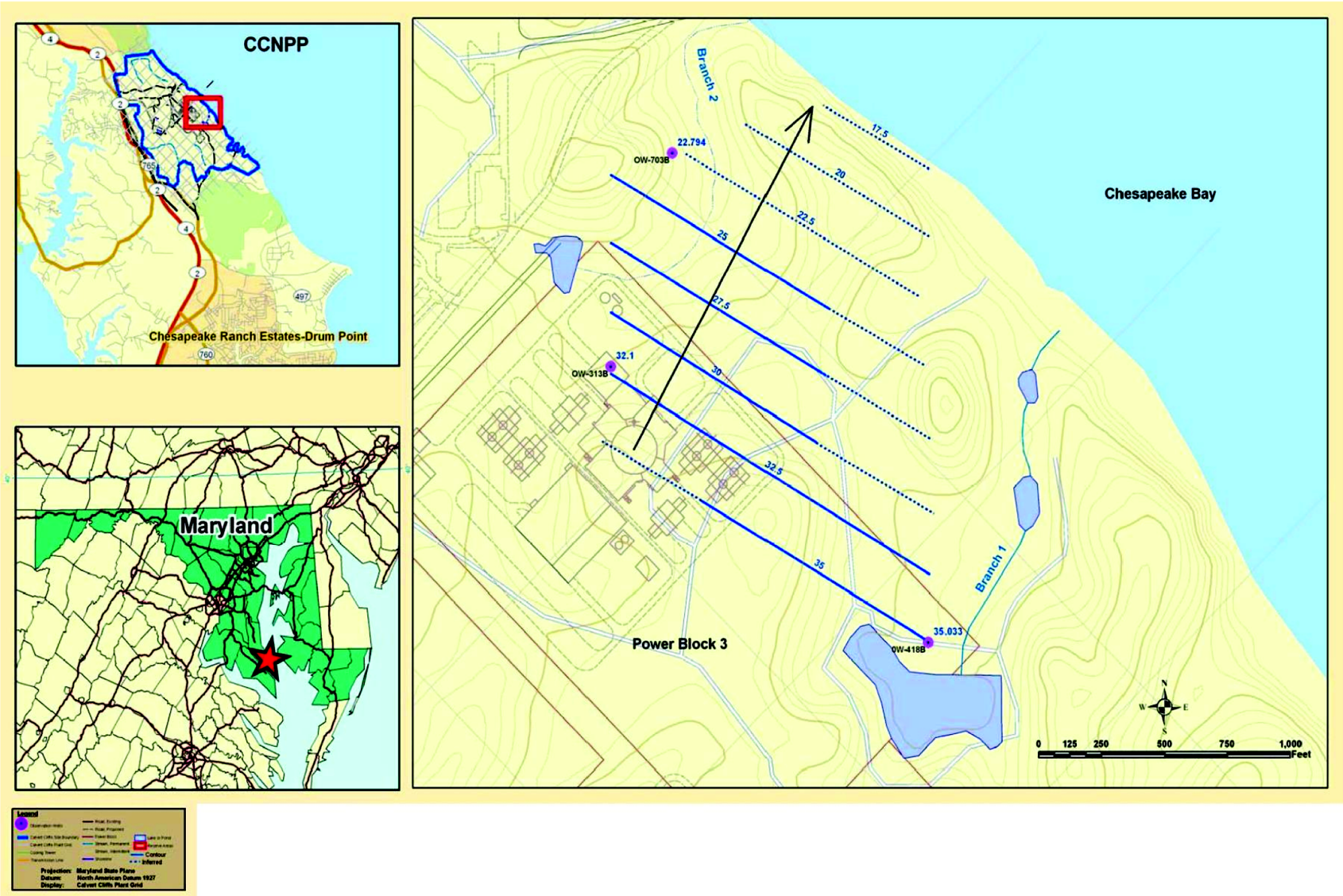

© 2007 UniStar Nuclear Development, LLC. All rights reserved.
COPYRIGHT PROTECTED
FSAR Section 2.4

Figure 2.4-84—{US EPA Region 3 Sole Source Aquifers}

© 2007 UniStar Nuclear Development, LLC. All rights reserved.
COPYRIGHT PROTECTED

Figure 2.4-85—{Projected Location of Nearest Off-Site Groundwater Well and Community Water Supply System}

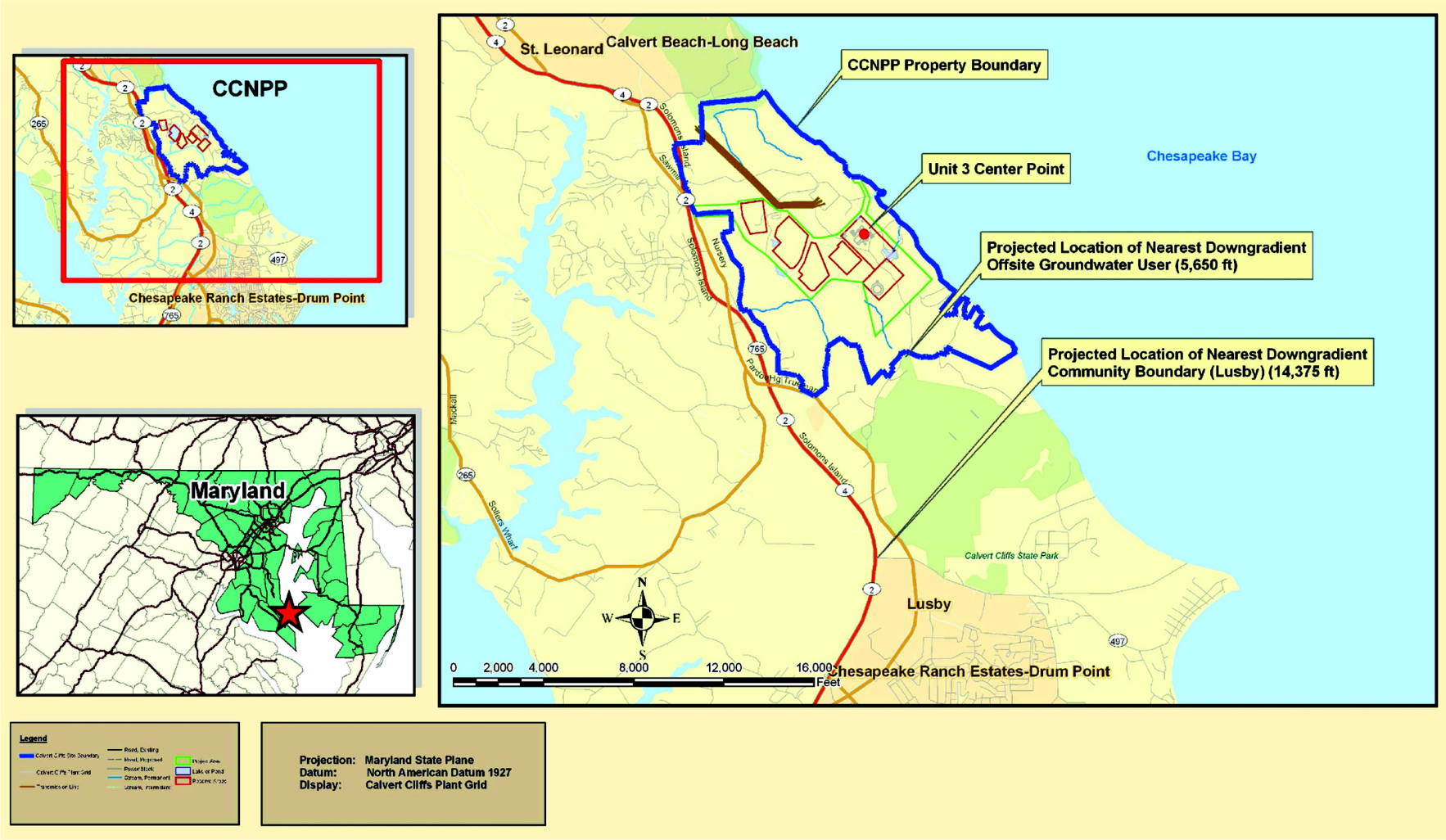

© 2007 UniStar Nuclear Development, LLC. All rights reserved.
COPYRIGHT PROTECTED
FSAR Section 2.4

Figure 2.4-86—{CCNPP Water Production Wells}

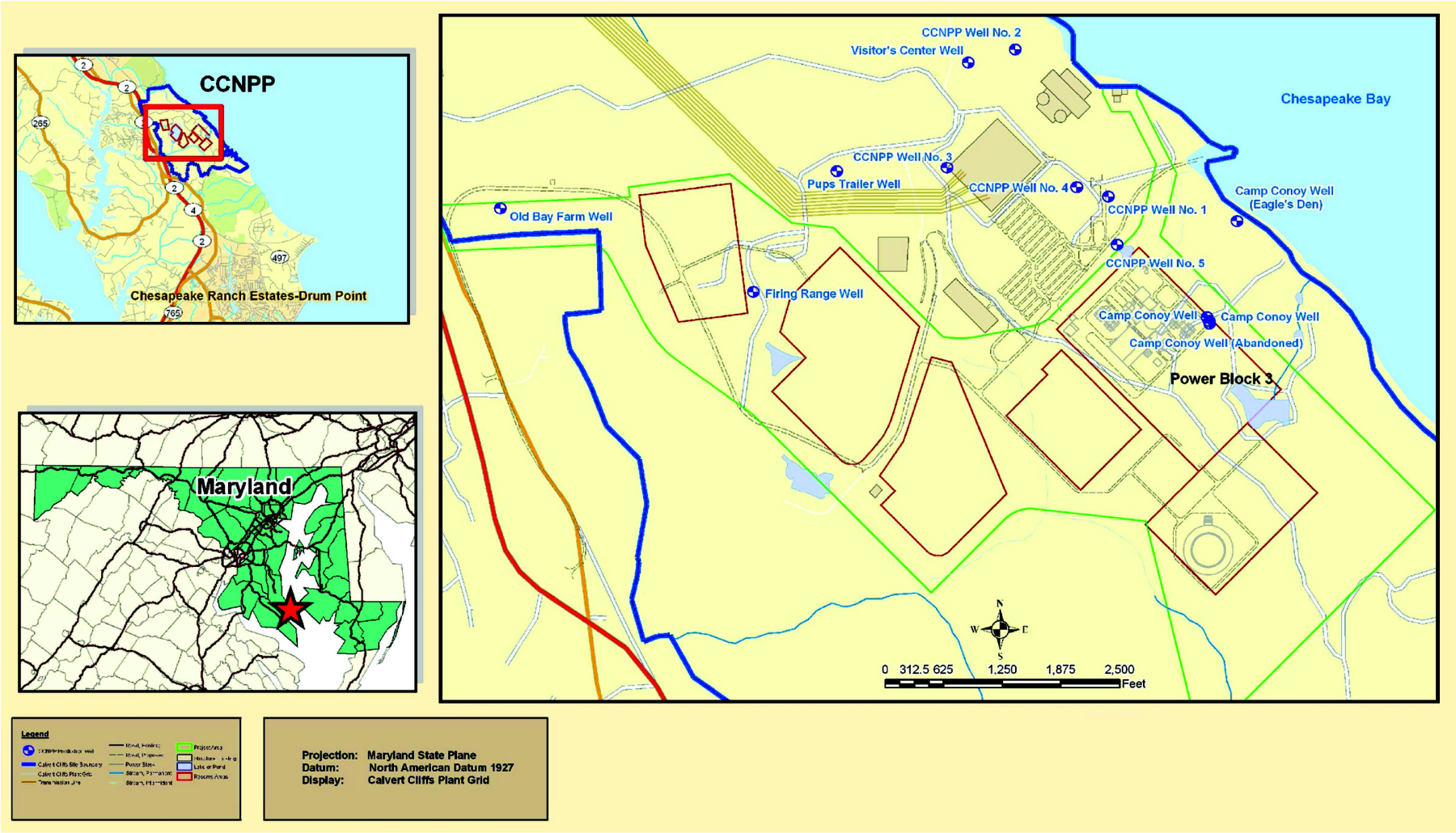

© 2007 UniStar Nuclear Development, LLC. All rights reserved.
COPYRIGHT PROTECTED
FSAR Section 2.4

Figure 2.4-87—{The Differences Between the Potentiometric Surfaces of the Aquia Aquifer, September 1982 and September 2003, in Southern Maryland}

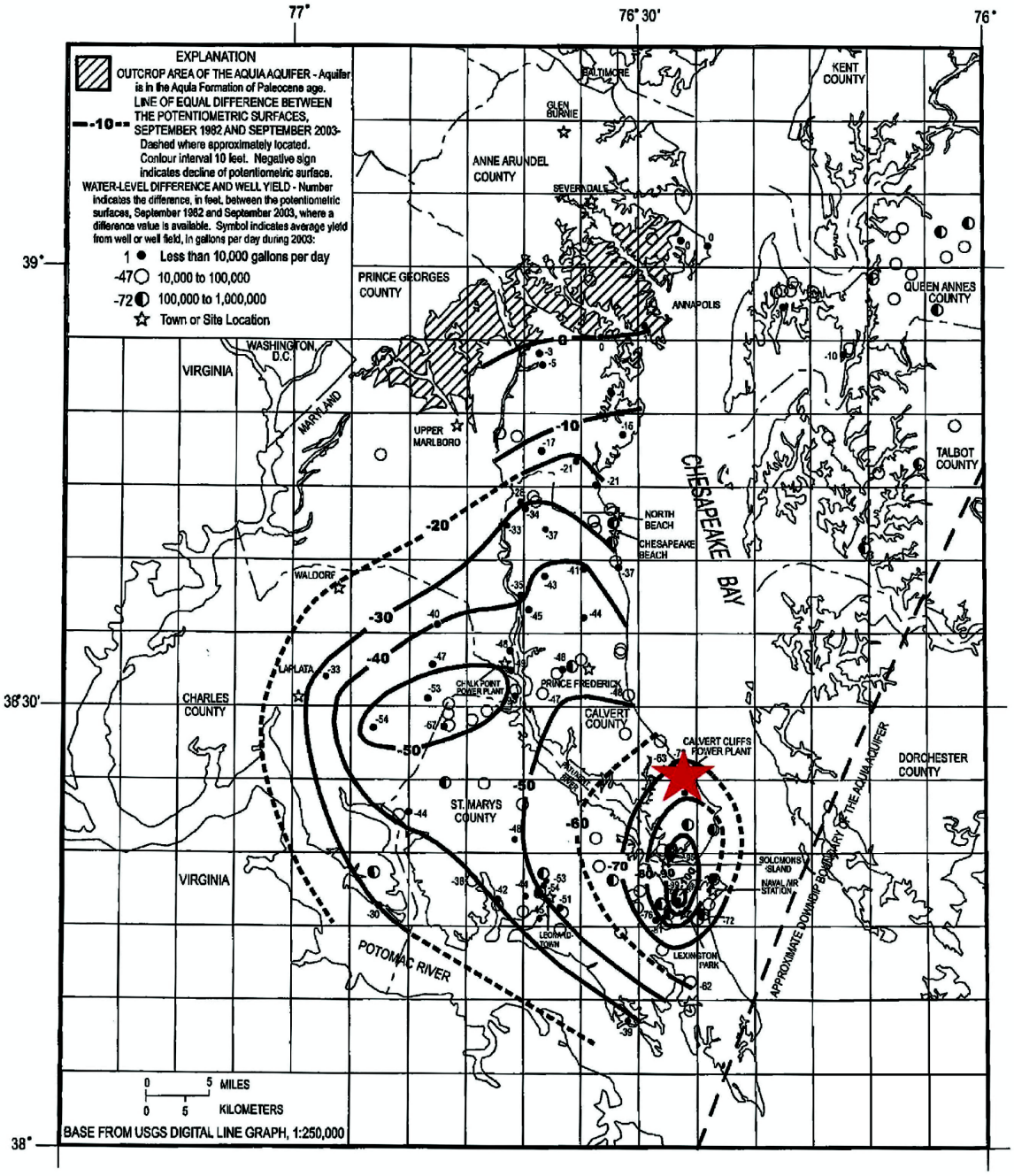

© 2007 UniStar Nuclear Development, LLC. All rights reserved.
COPYRIGHT PROTECTED