Figure 2.4-71—{Water Table Elevation Map and Groundwater Flow Direction for the Surficial Aquifer, September 2006}

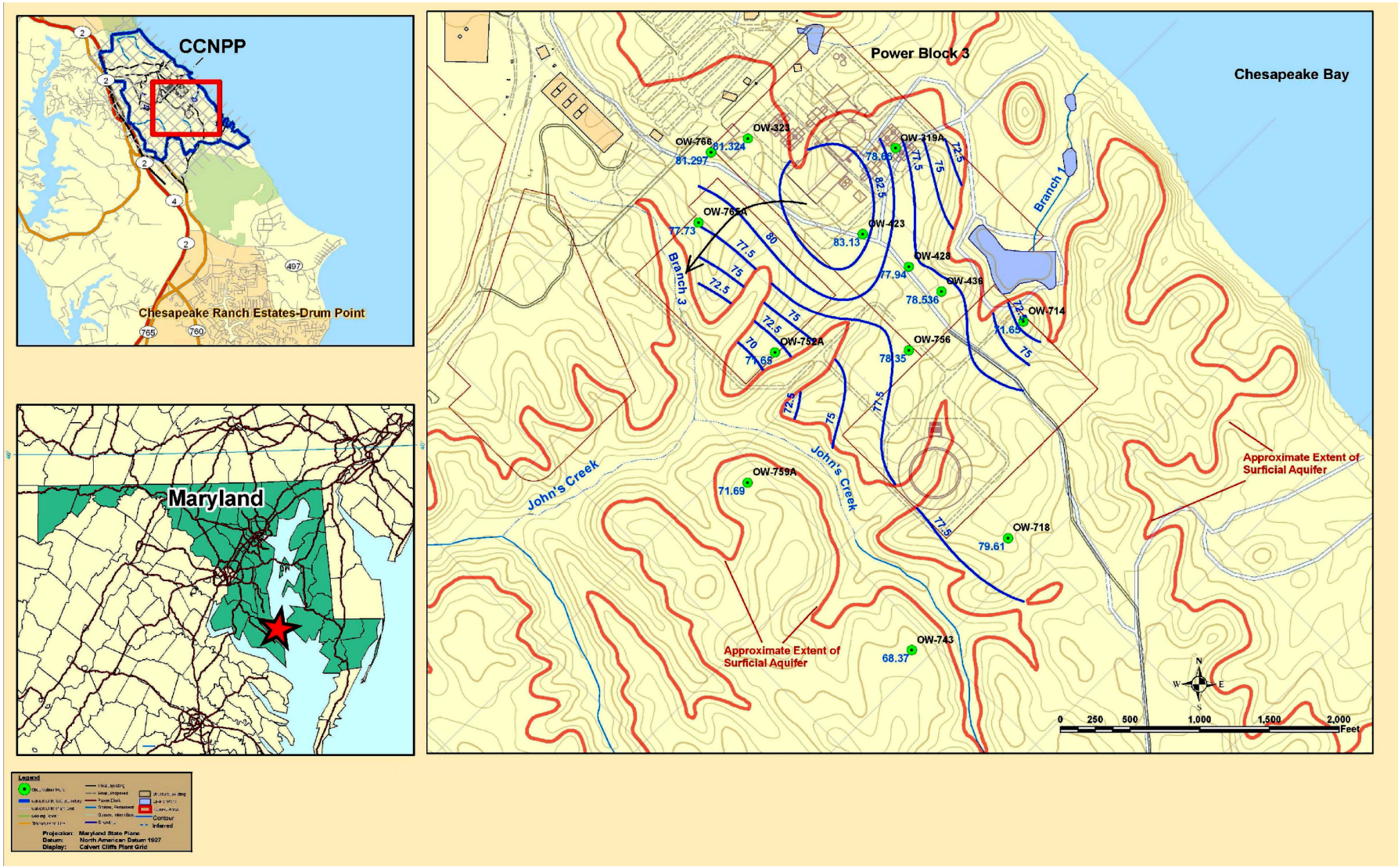

© 2007 UniStar Nuclear Development, LLC. All rights reserved.
COPYRIGHT PROTECTED

FSAR Section 2.4

Figure 2.4-72—{Water Table Elevation Map and Groundwater Flow Direction for the Surficial Aquifer, December 2006}

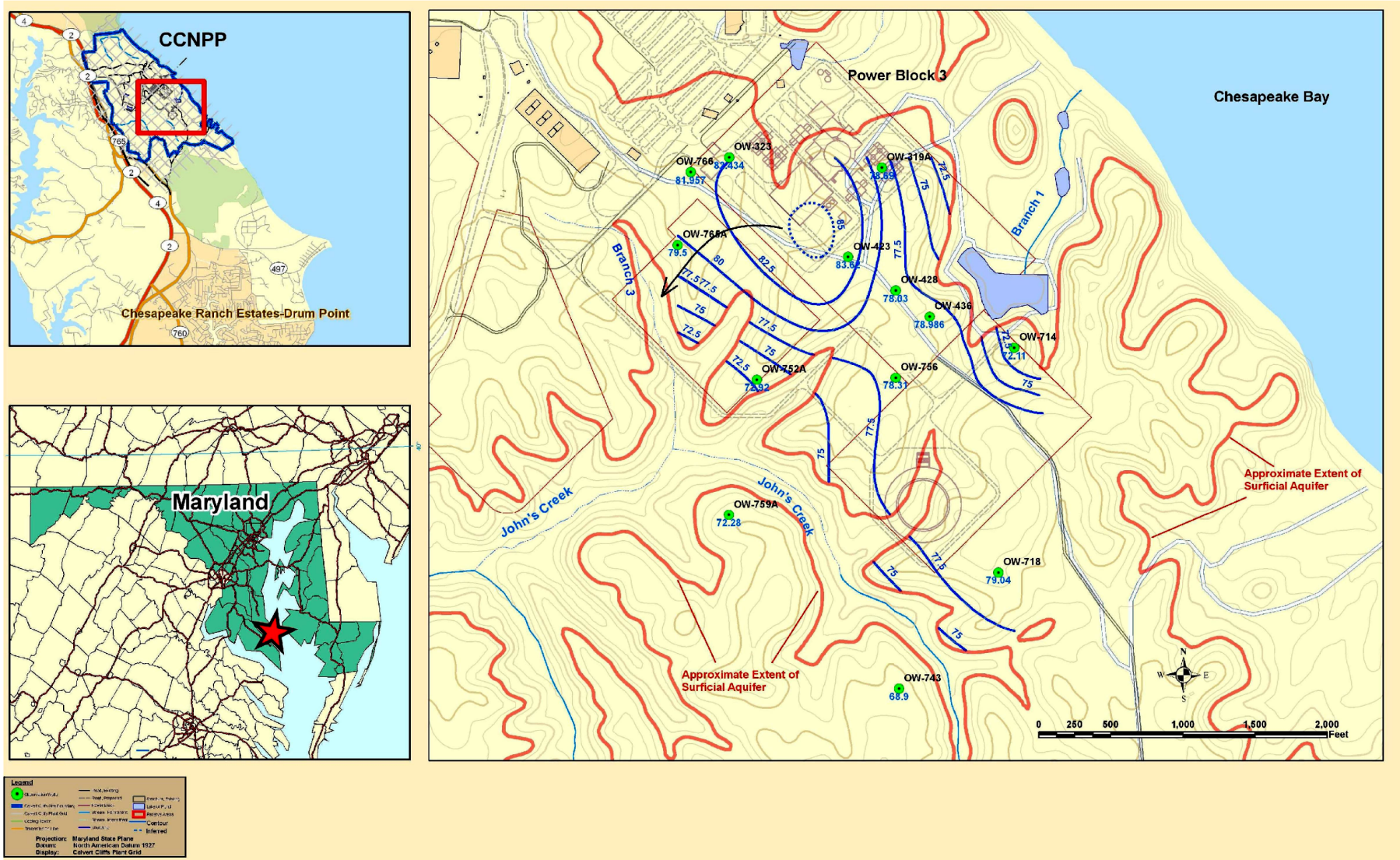

© 2007 UniStar Nuclear Development, LLC. All rights reserved.
COPYRIGHT PROTECTED
FSAR Section 2.4

Figure 2.4-73—{Water Table Elevation Map and Groundwater Flow Direction for the Surficial Aquifer, March 2007}

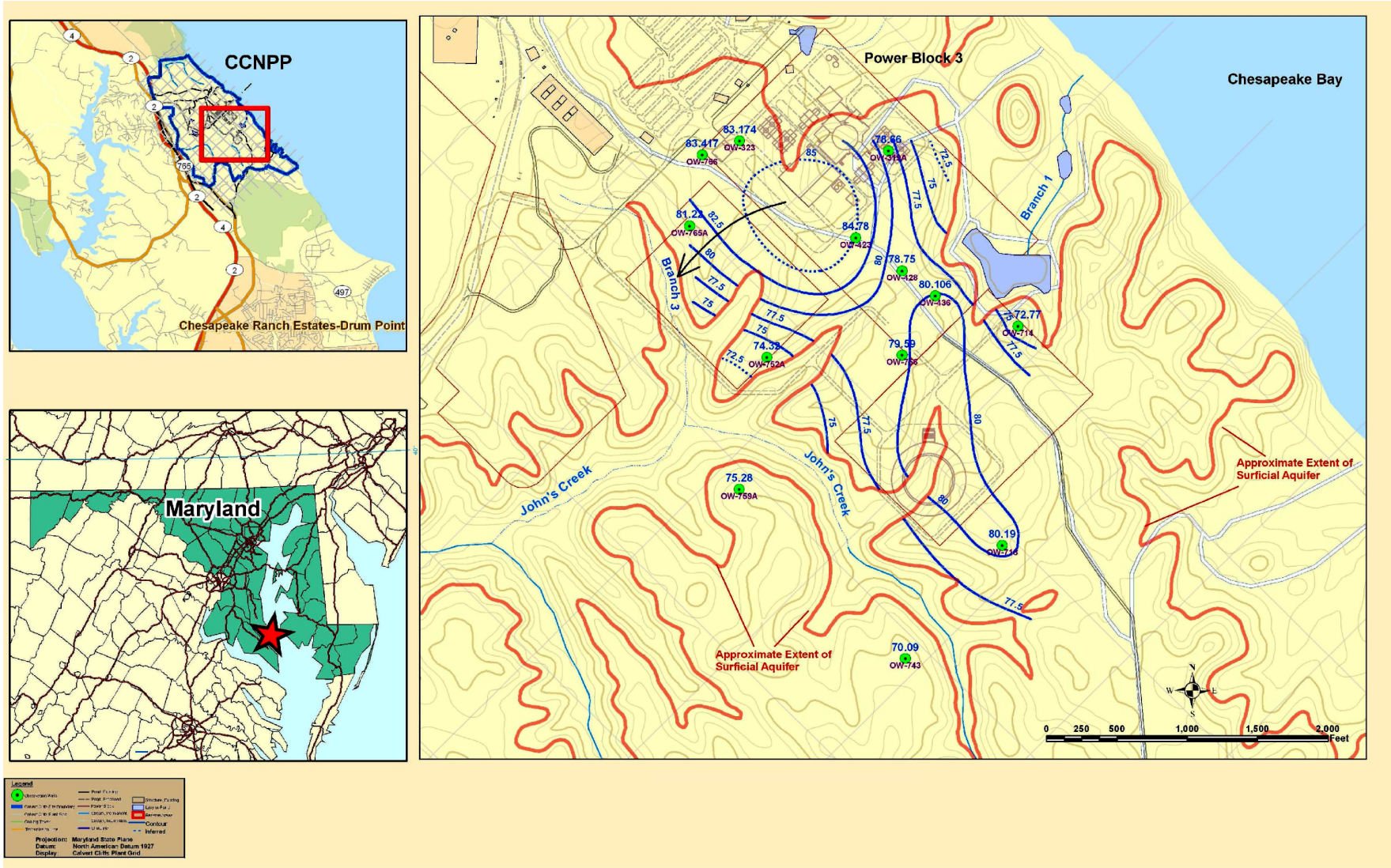

© 2007 UniStar Nuclear Development, LLC. All rights reserved.
COPYRIGHT PROTECTED

FSAR Section 2.4

Figure 2.4-74—{Groundwater Elevations for the Upper Chesapeake Unit, {July 2006 through March 2007}

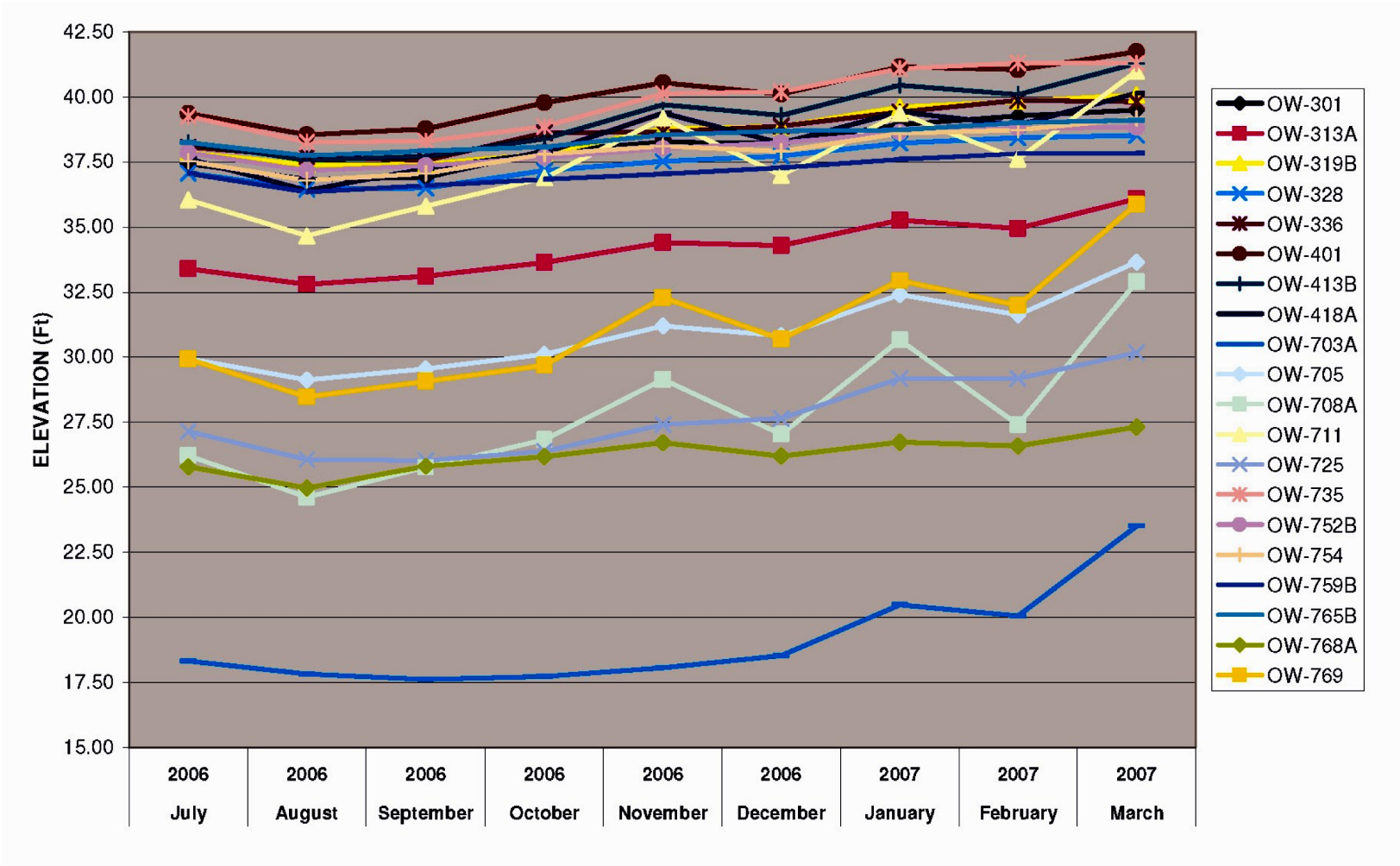

© 2007 UniStar Nuclear Development, LLC. All rights reserved.
COPYRIGHT PROTECTED
FSAR Section 2.4

Figure 2.4-75—Potentiometric Surface Elevation Map and Groundwater Flow Directions for the Upper Chesapeake Unit, July 2006}

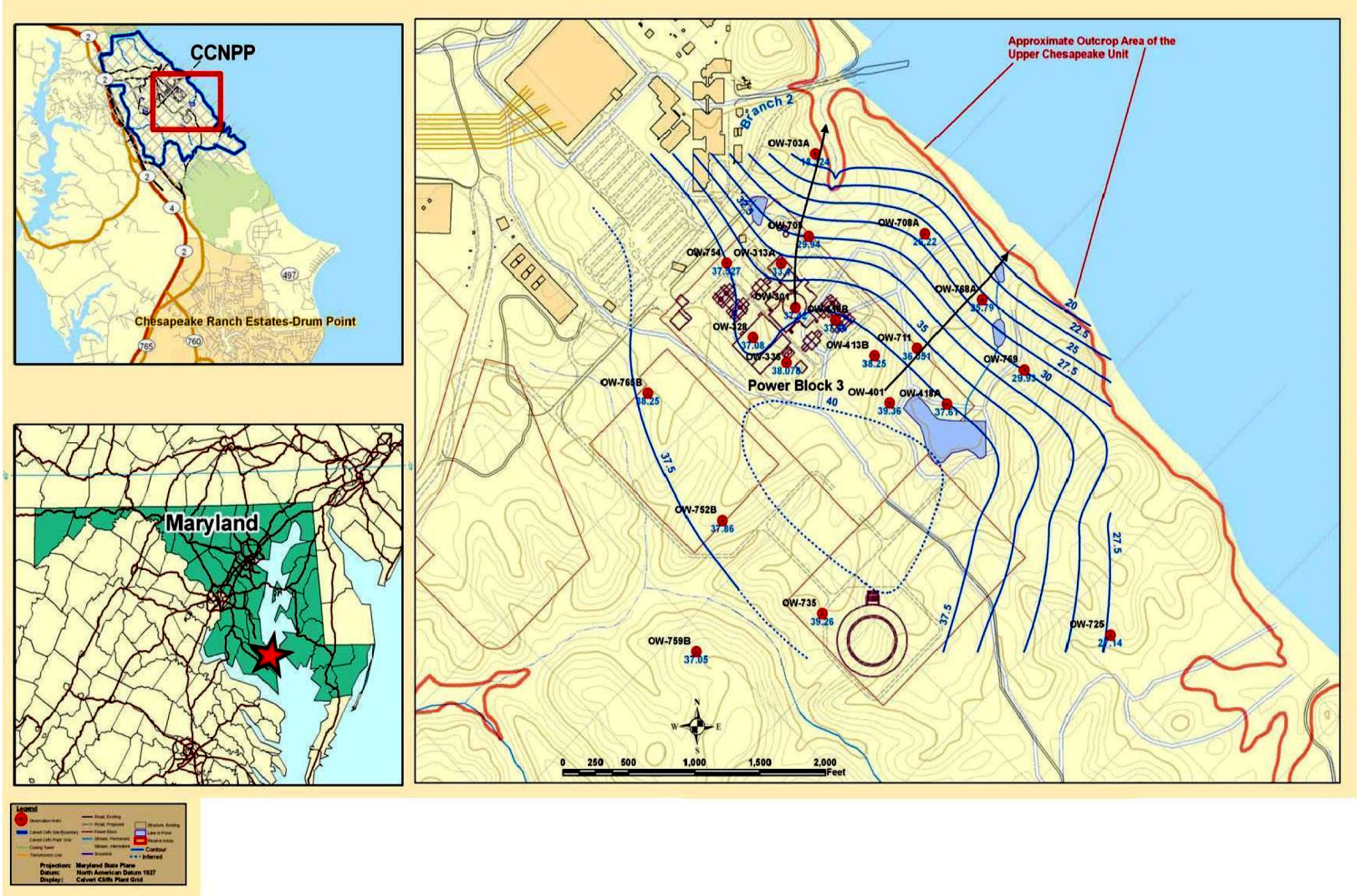

© 2007 UniStar Nuclear Development, LLC. All rights reserved.
COPYRIGHT PROTECTED

Figure 2.4-76—Potentiometric Surface Elevation Map and Groundwater Flow Directions for the Upper Chesapeake Unit, Sept 2006}

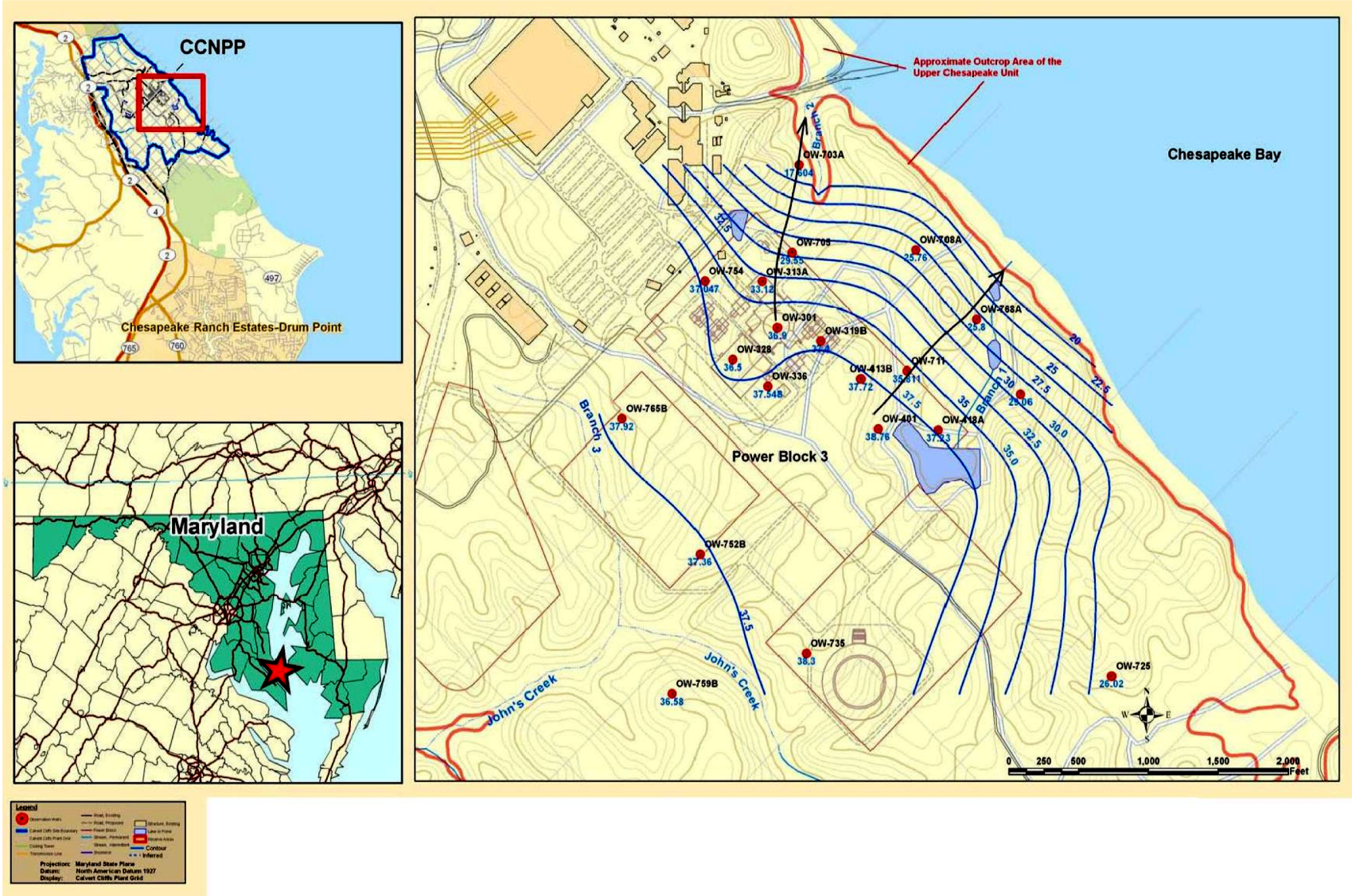

© 2007 UniStar Nuclear Development, LLC. All rights reserved.
COPYRIGHT PROTECTED
FSAR Section 2.4

Figure 2.4-77—Potentiometric Surface Elevation Map and Groundwater Flow Directions for the Upper Chesapeake Unit, Dec 2006}

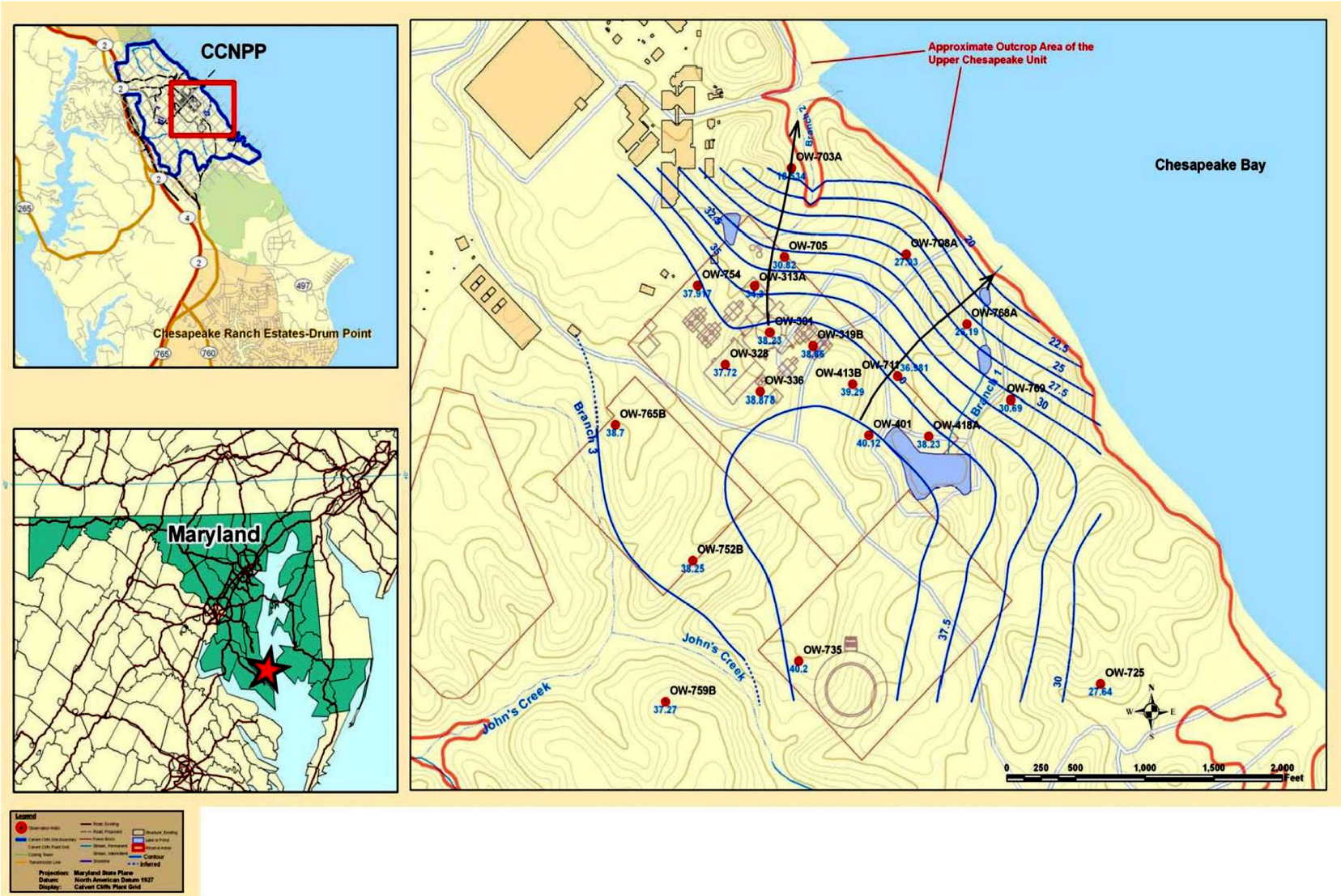

© 2007 UniStar Nuclear Development, LLC. All rights reserved.
COPYRIGHT PROTECTED
FSAR Section 2.4

Figure 2.4-78—Potentiometric Surface Elevation Map and Groundwater Flow Directions for the Upper Chesapeake Unit, March 2007}

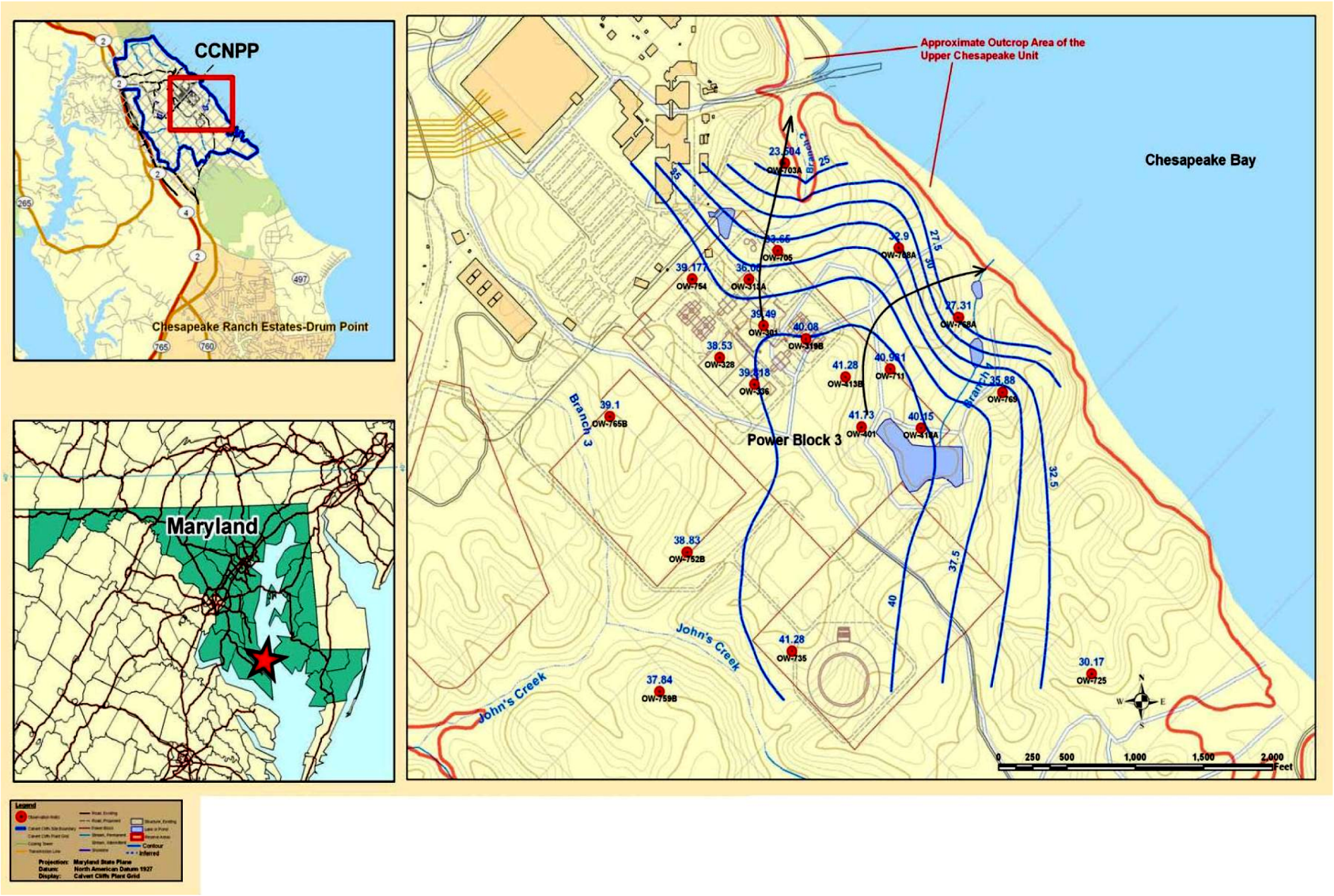

© 2007 UniStar Nuclear Development, LLC. All rights reserved.
COPYRIGHT PROTECTED
FSAR Section 2.4