

Figure 2.3-20—{CCNPP 33' (10 m) May Wind Rose (2000-2005)}

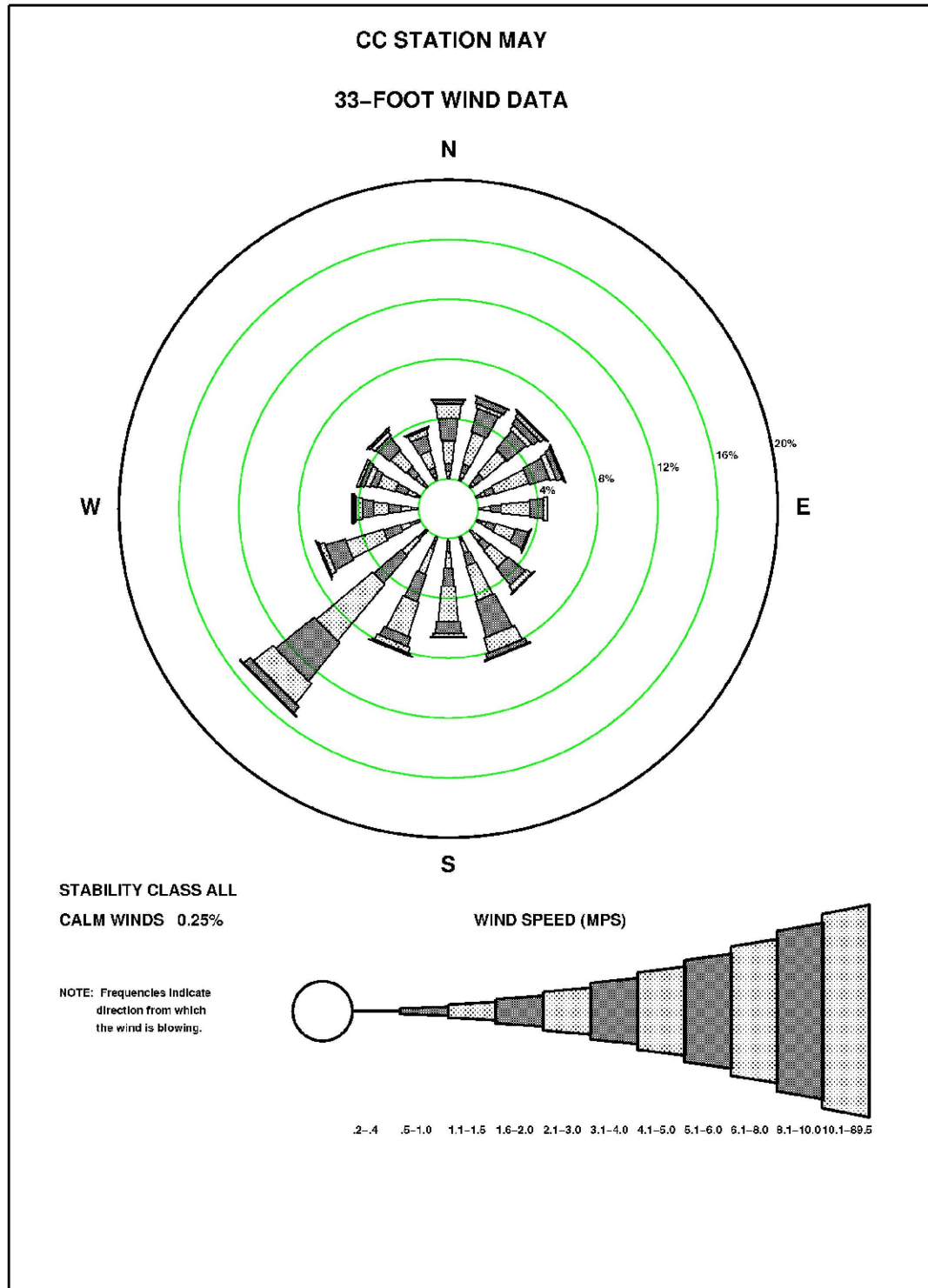
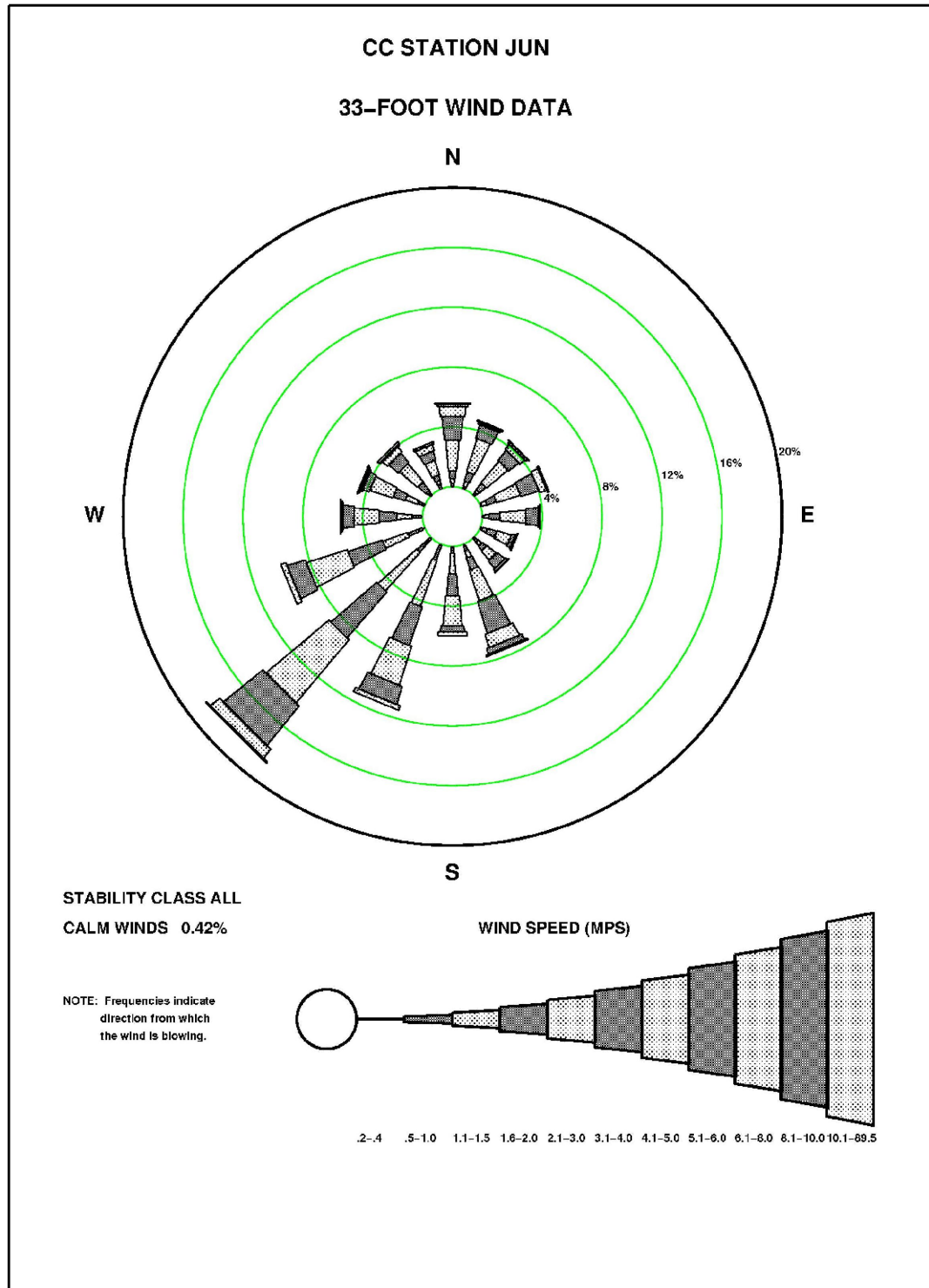
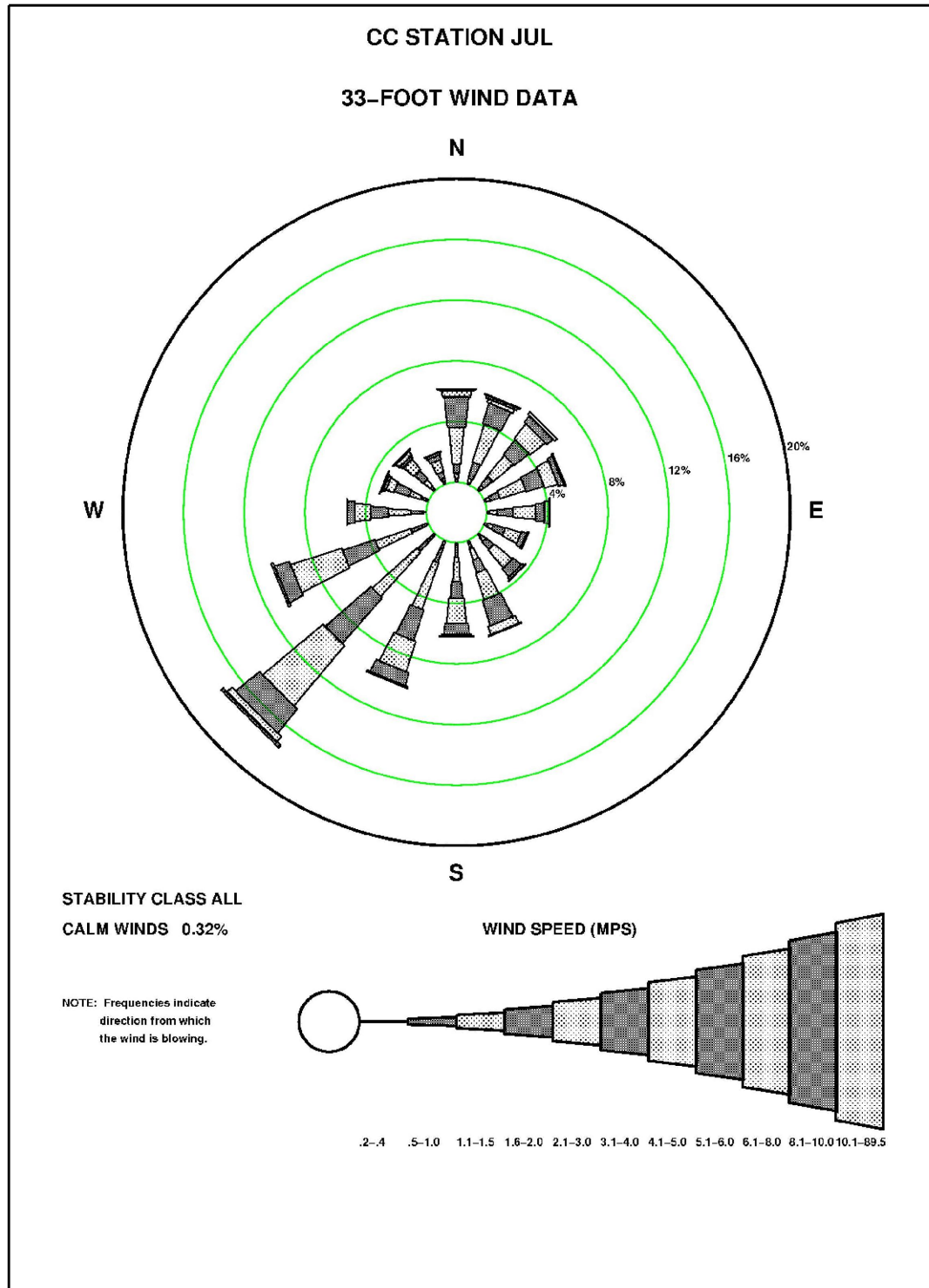


Figure 2.3-21—{CCNPP 33' (10 m) June Wind Rose (2000-2005)}



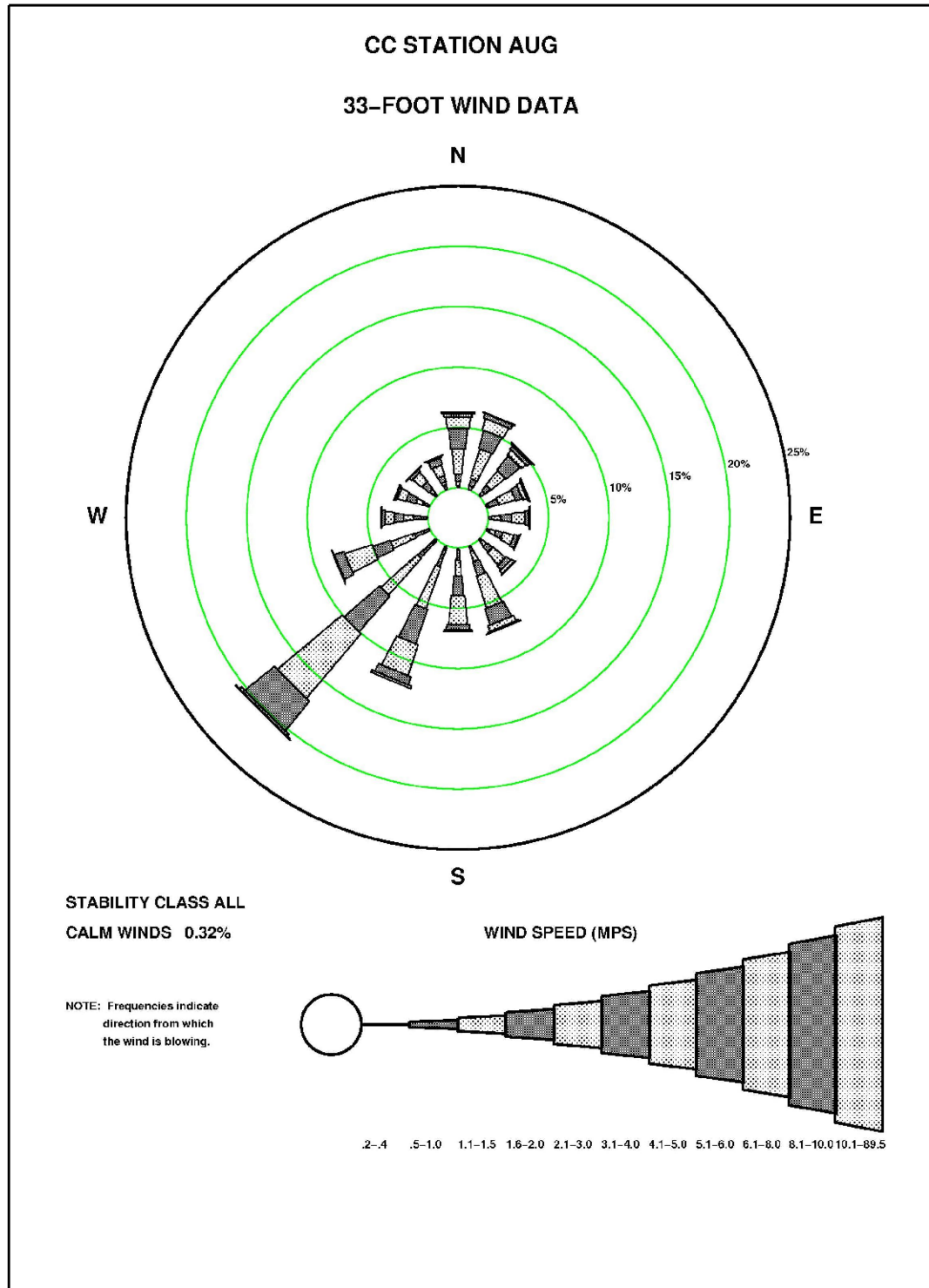
FSAR Section 2.3

Figure 2.3-22—{CCNPP 33' (10 m) July Wind Rose (2000-2005)}



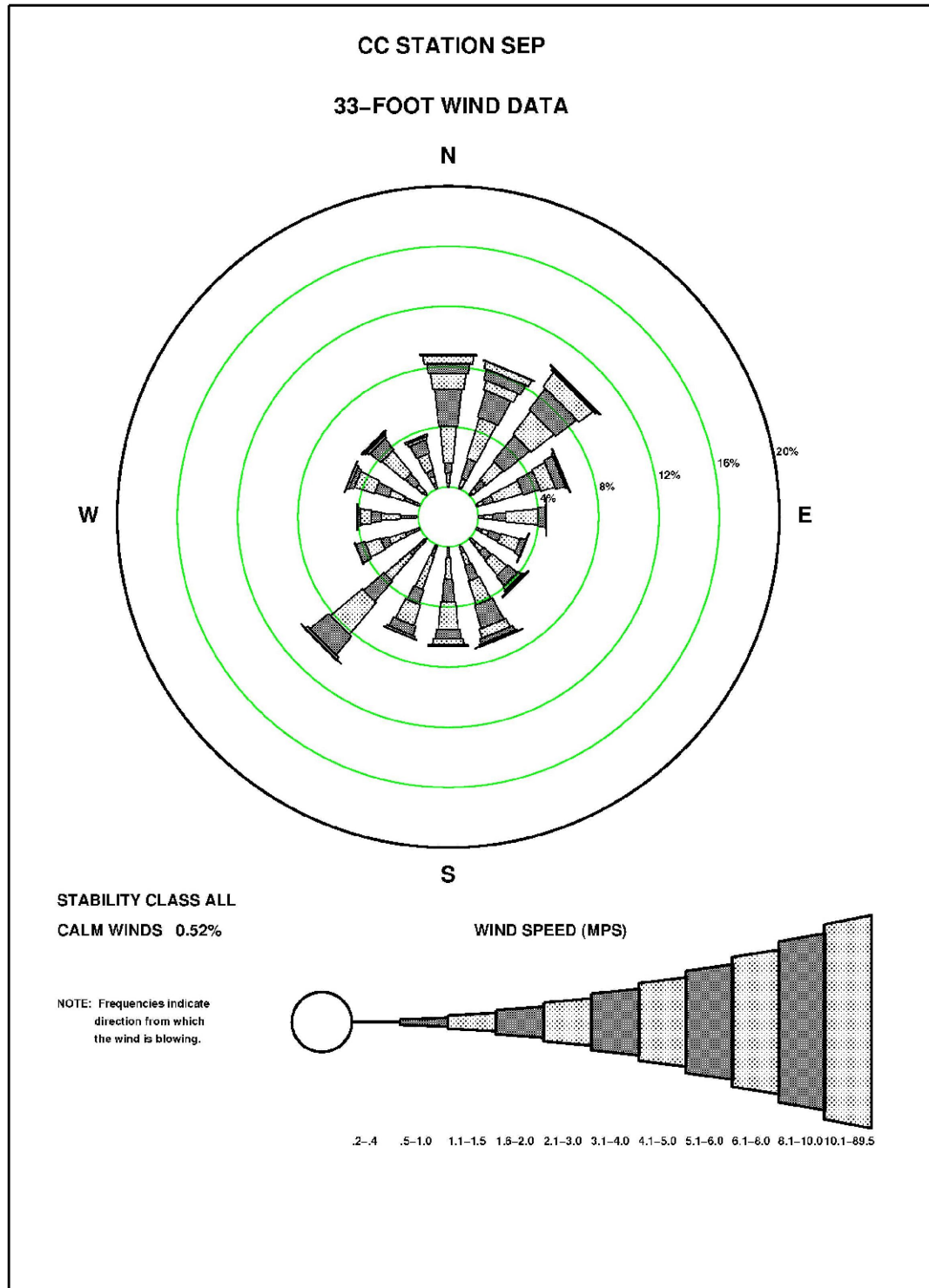
FSAR Section 2.3

Figure 2.3-23—{CCNPP 33' (10 m) August Wind Rose (2000-2005)}



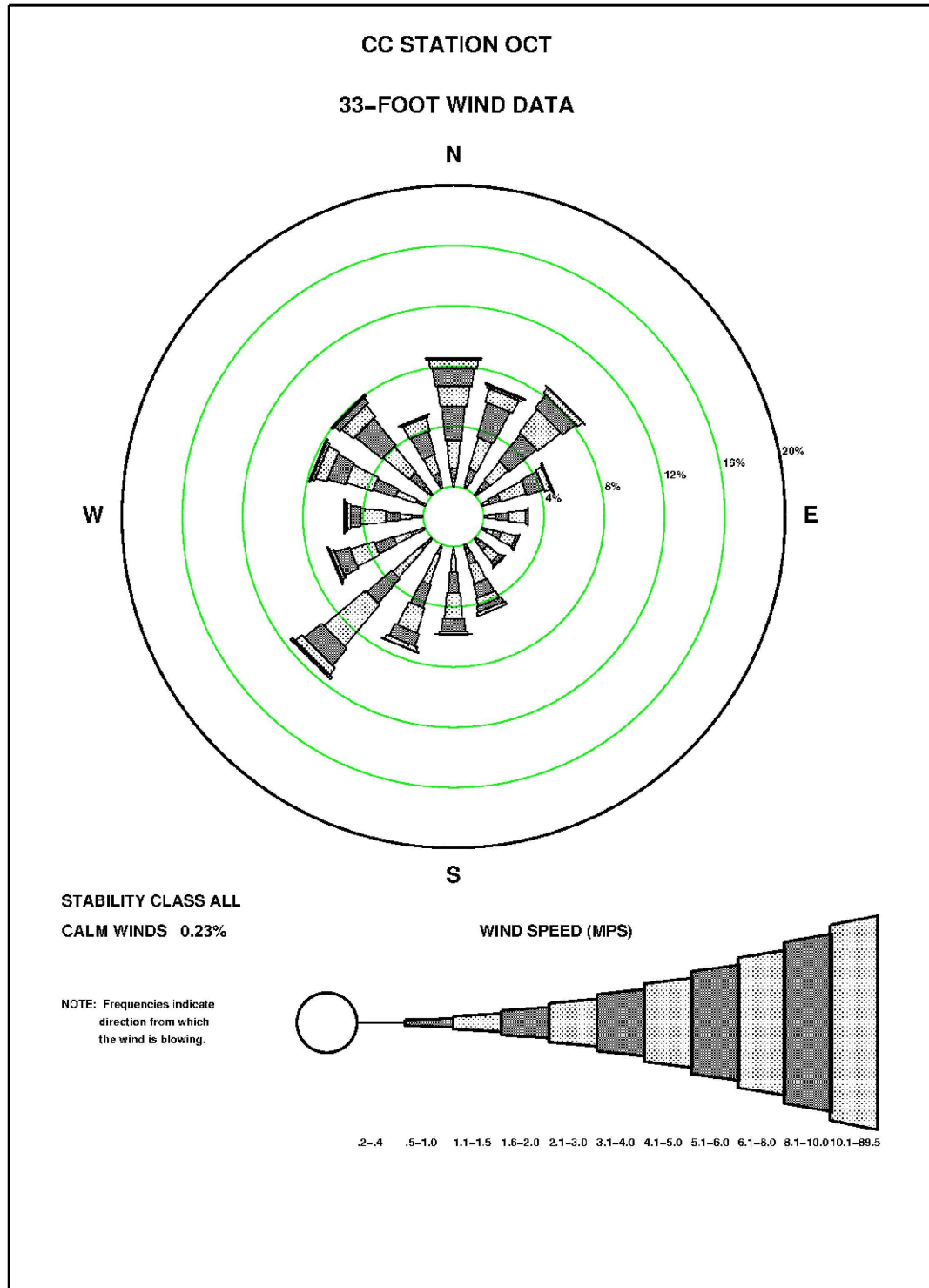
FSAR Section 2.3

Figure 2.3-24—{CCNPP 33' (10 m) September Wind Rose (2000-2005)}



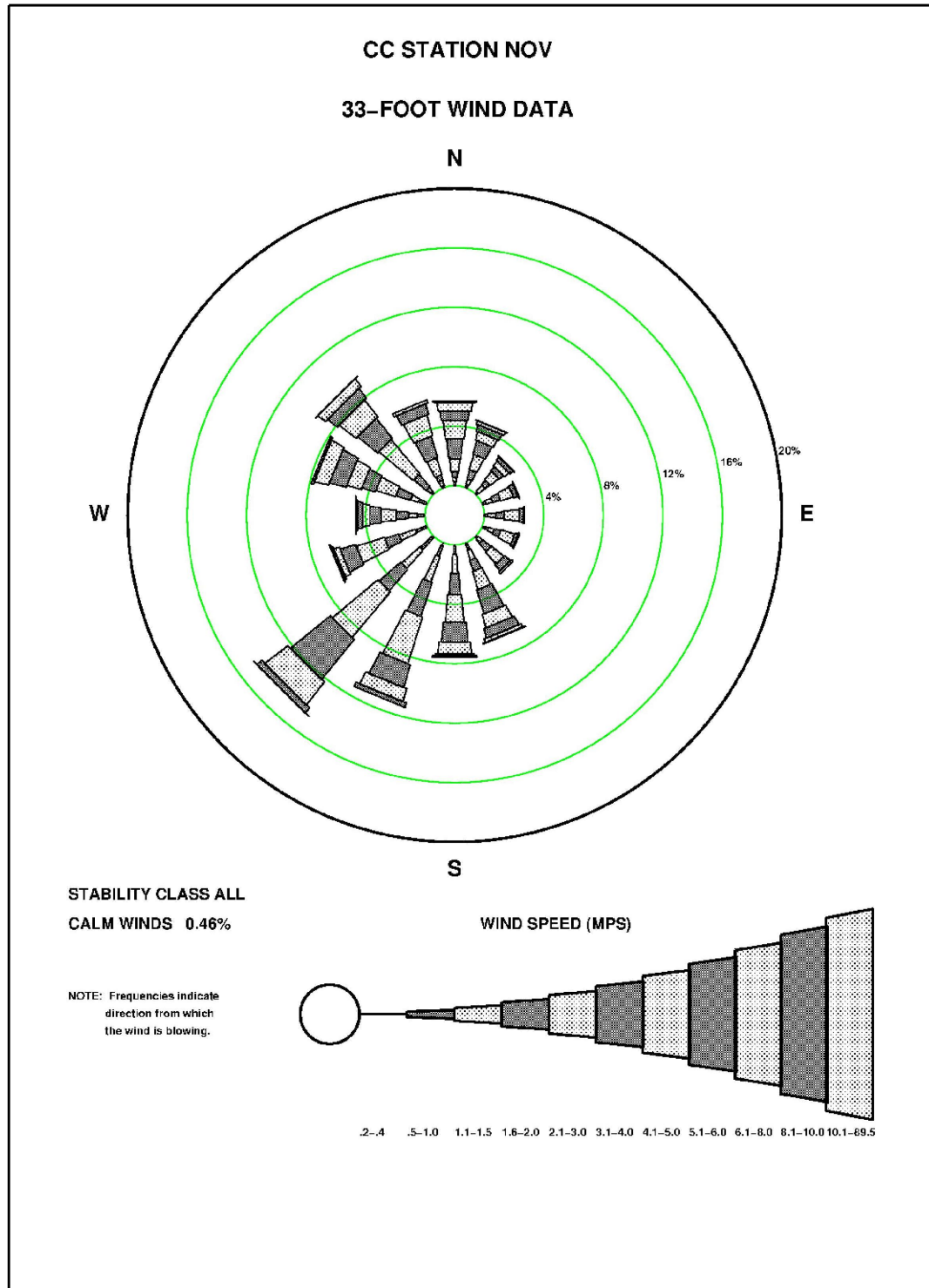
FSAR Section 2.3

Figure 2.3-25—{CCNPP 33' (10 m) October Wind Rose (2000-2005)}



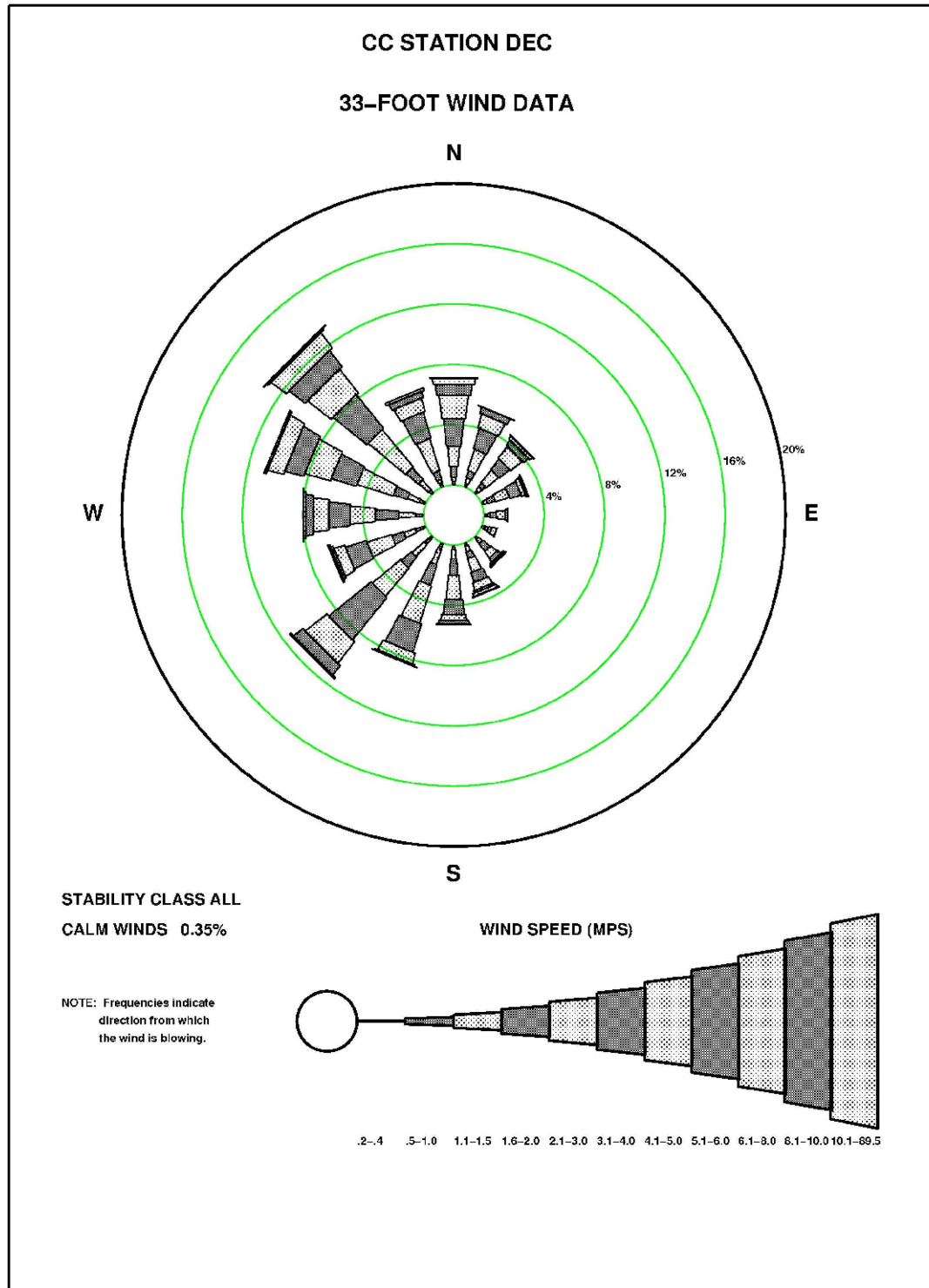
FSAR Section 2.3

Figure 2.3-26—{CCNPP 33' (10 m) November Wind Rose (2000-2005)}



FSAR Section 2.3

Figure 2.3-27—{CCNPP 33' (10 m) December Wind Rose (2000-2005)}



FSAR Section 2.3

Figure 2.3-28—{CCNPP 197' (60 m) January Wind Rose (2000-2005)}

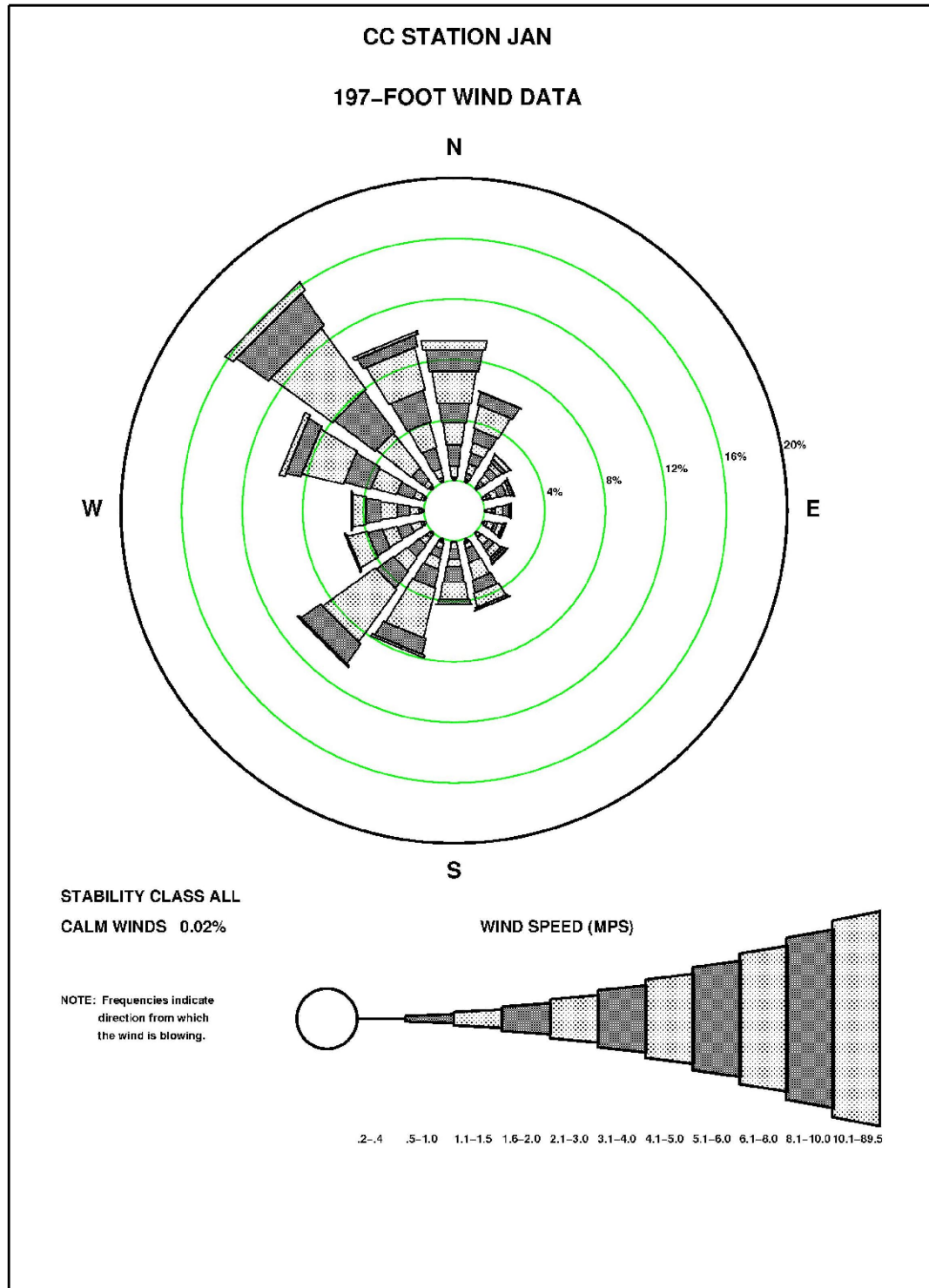
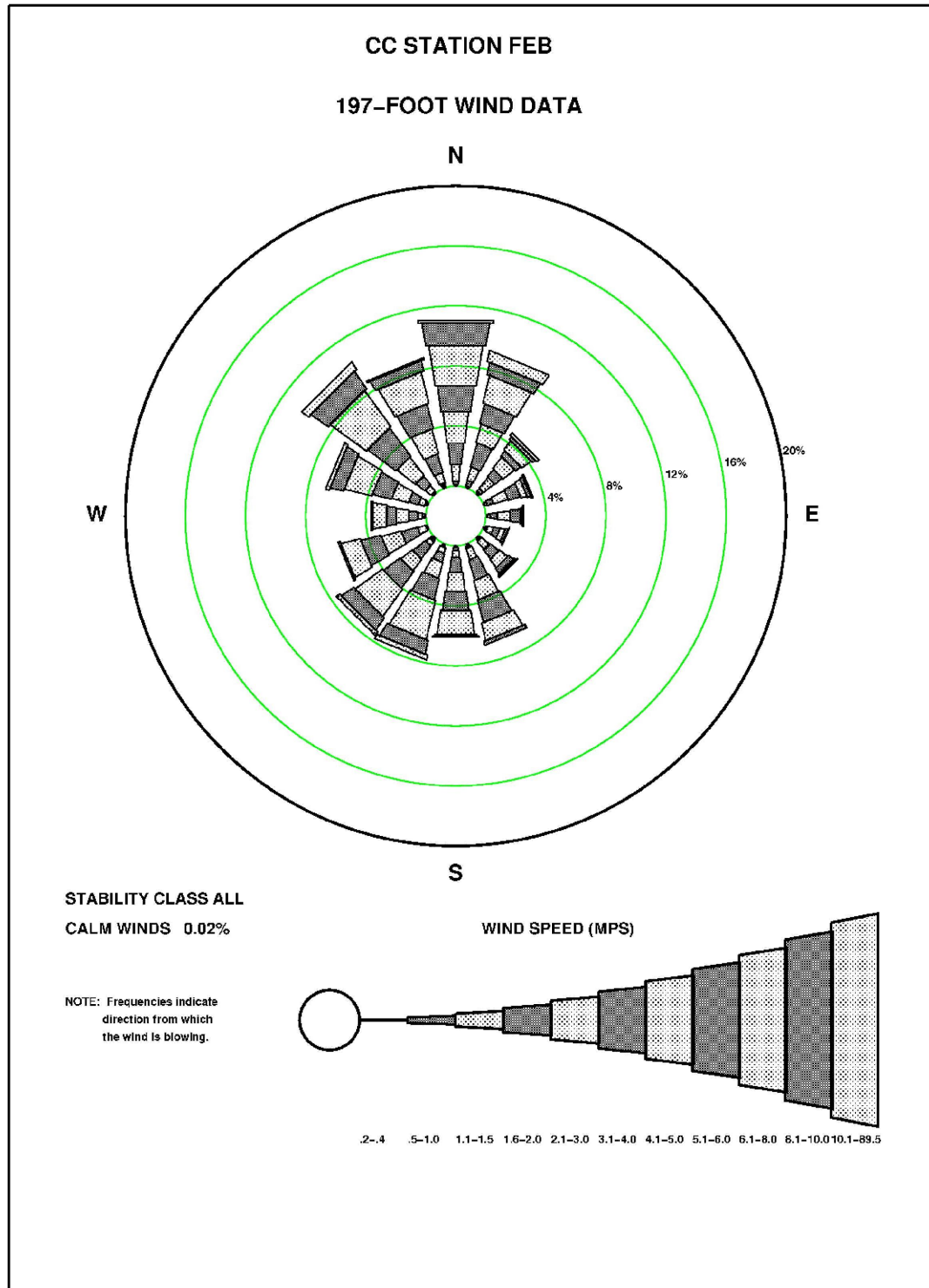


Figure 2.3-29—{CCNPP 197' (60 m) February Wind Rose (2000-2005)}



FSAR Section 2.3

Figure 2.3-30—{CCNPP 197' (60 m) March Wind Rose (2000-2005)}

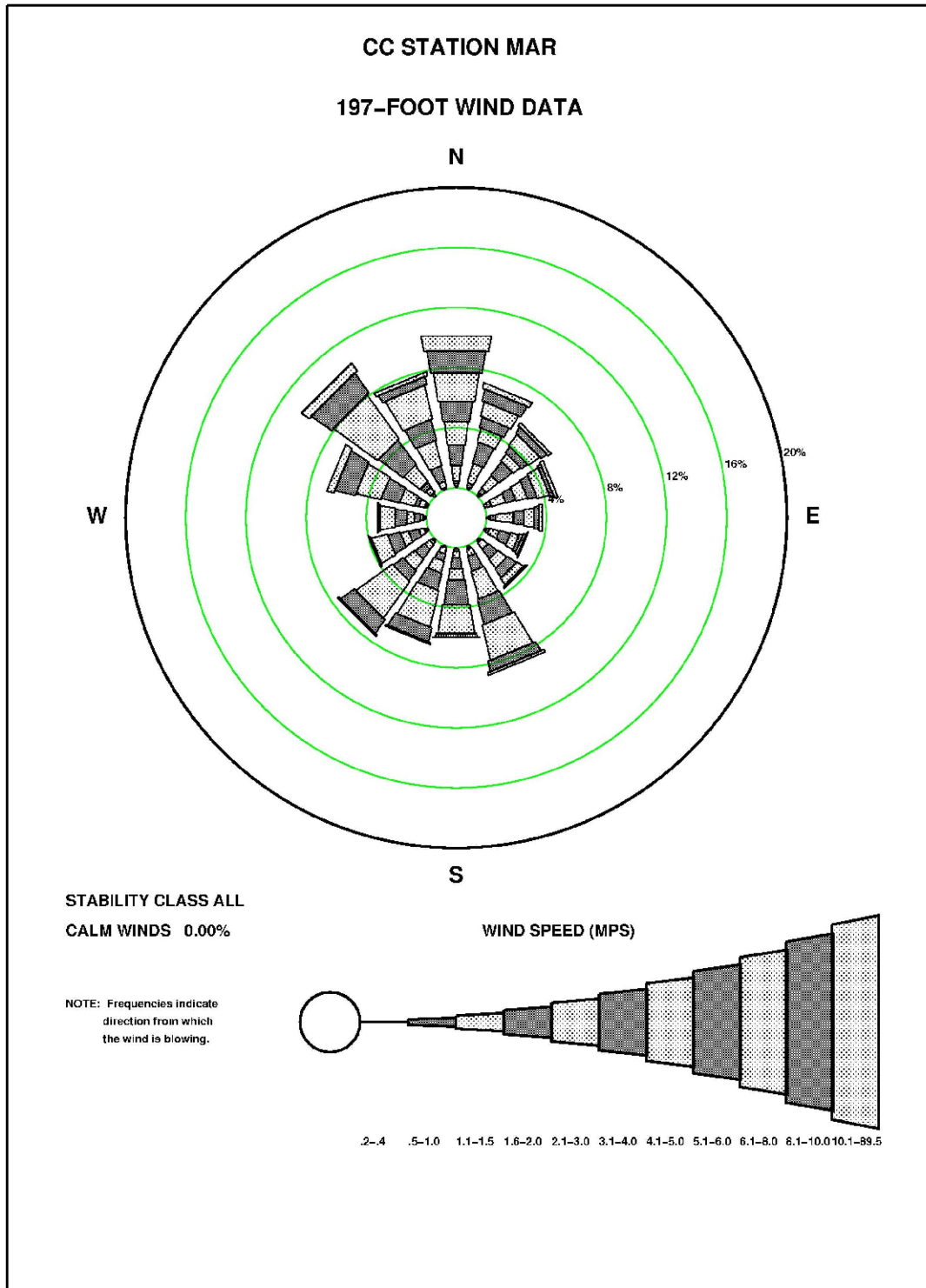
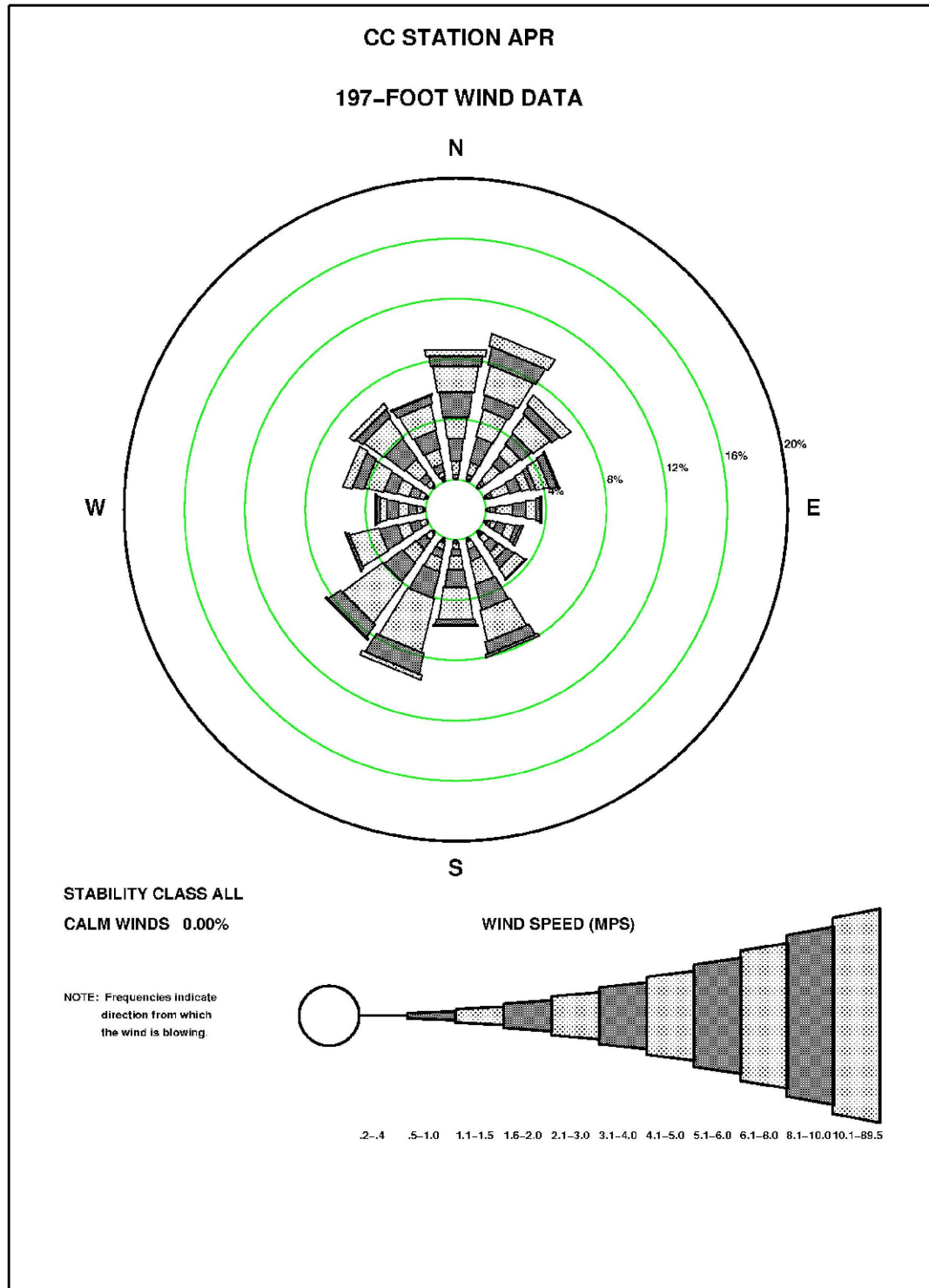
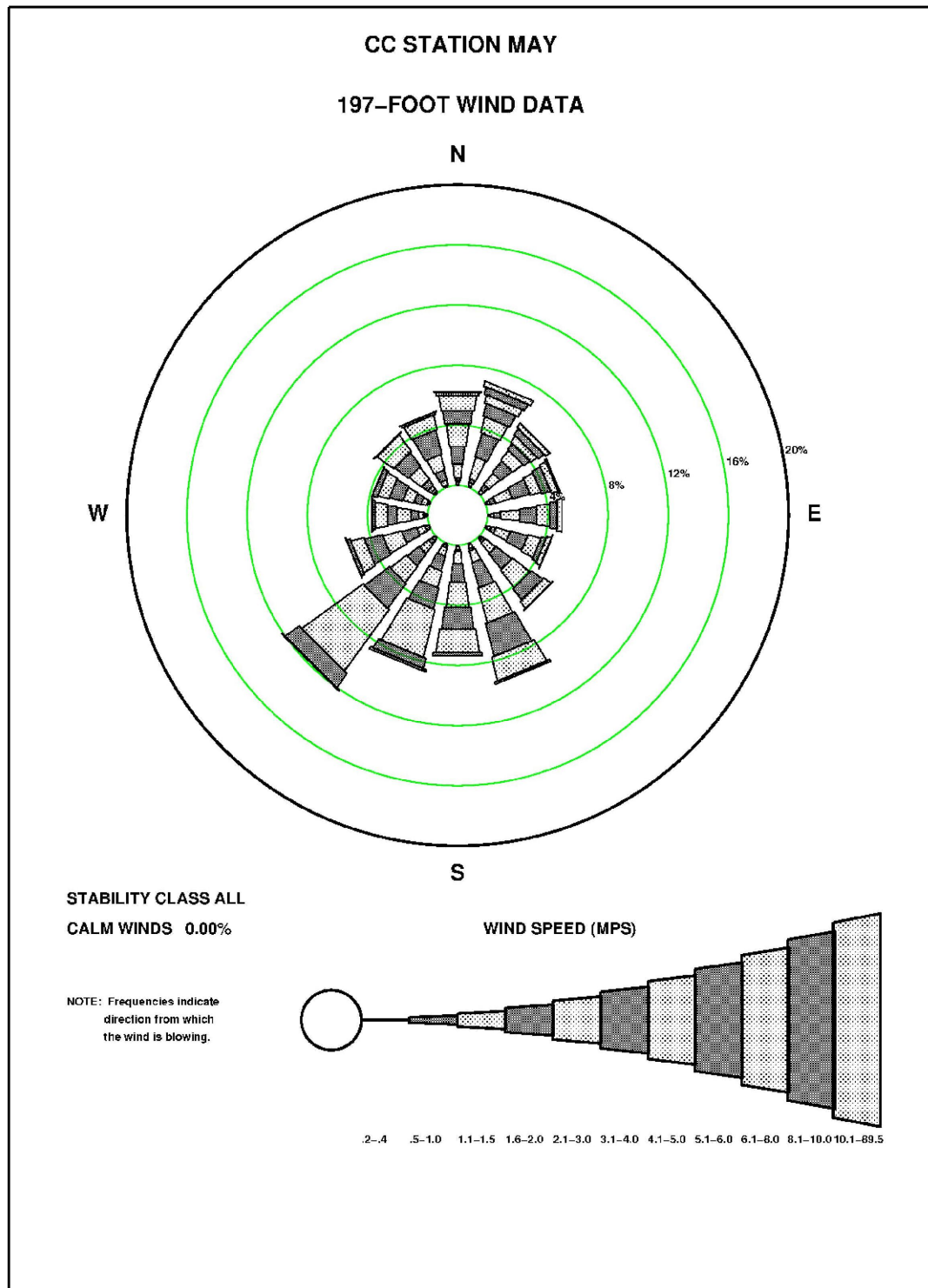


Figure 2.3-31—{CCNPP 197' (60m) April Wind Rose (2000-2005)}



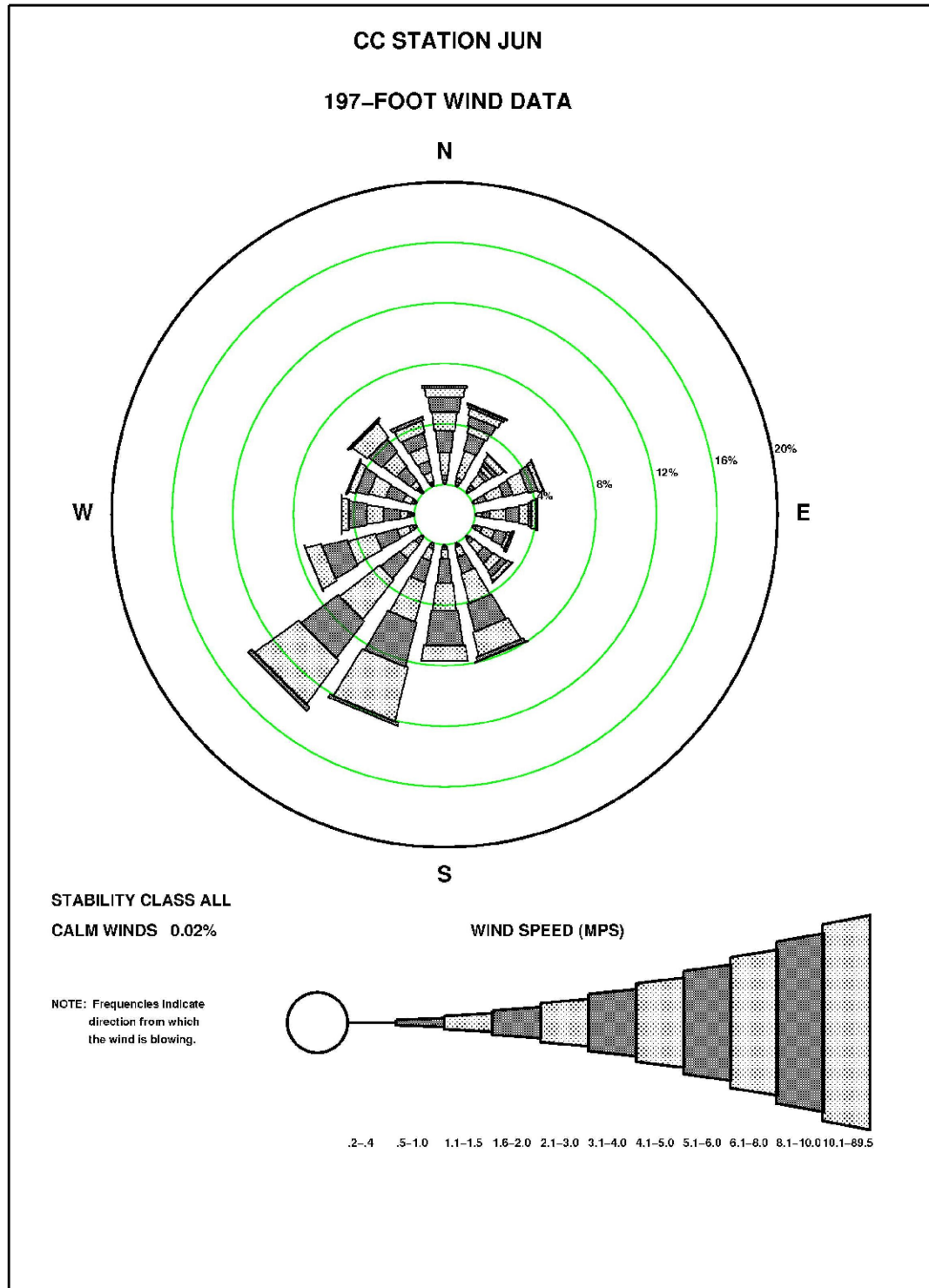
FSAR Section 2.3

Figure 2.3-32—{CCNPP 197' (60 m) May Wind Rose (2000-2005)}



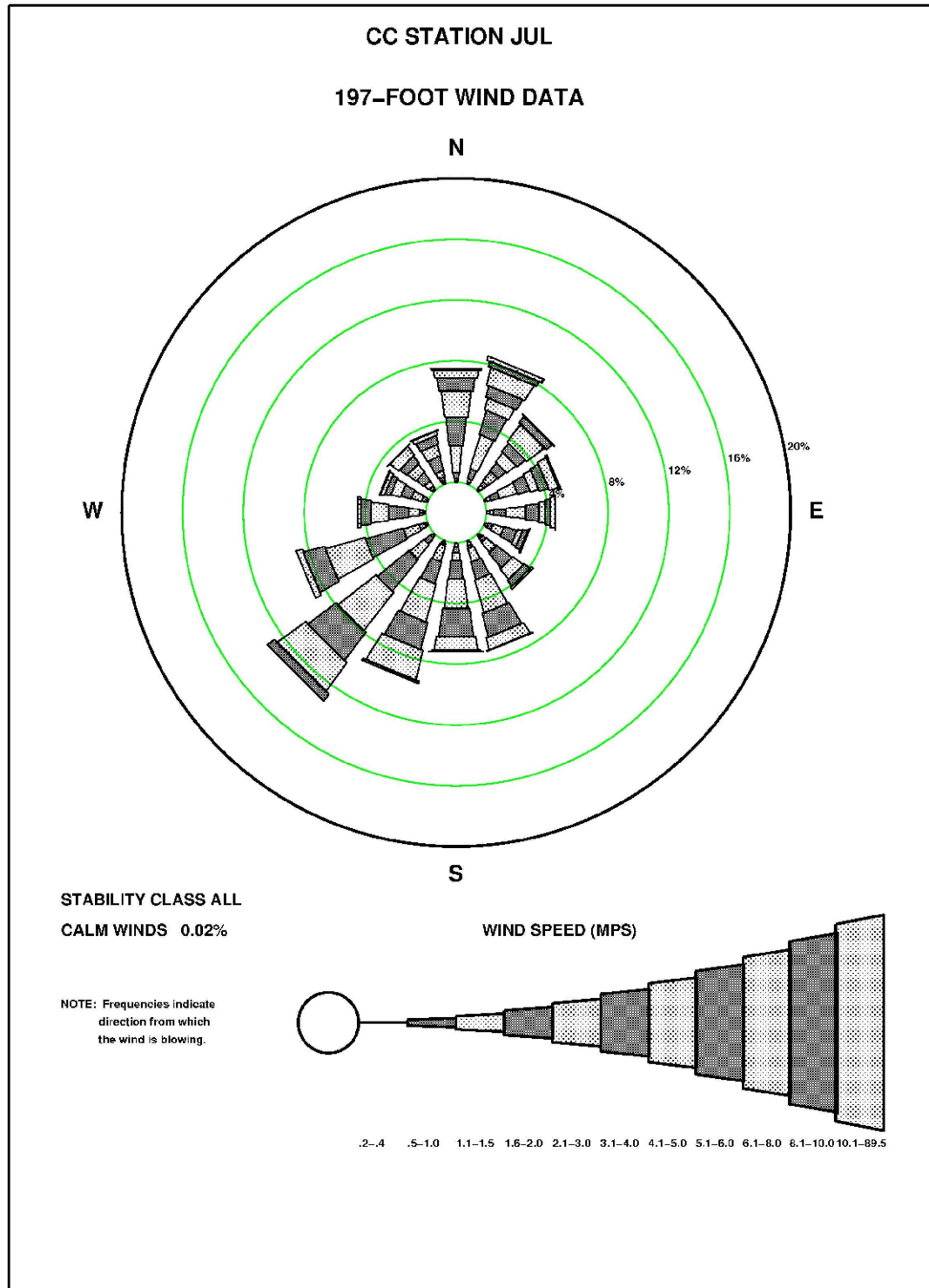
FSAR Section 2.3

Figure 2.3-33—{CCNPP 197' (60 m) June Wind Rose (2000-2005)}



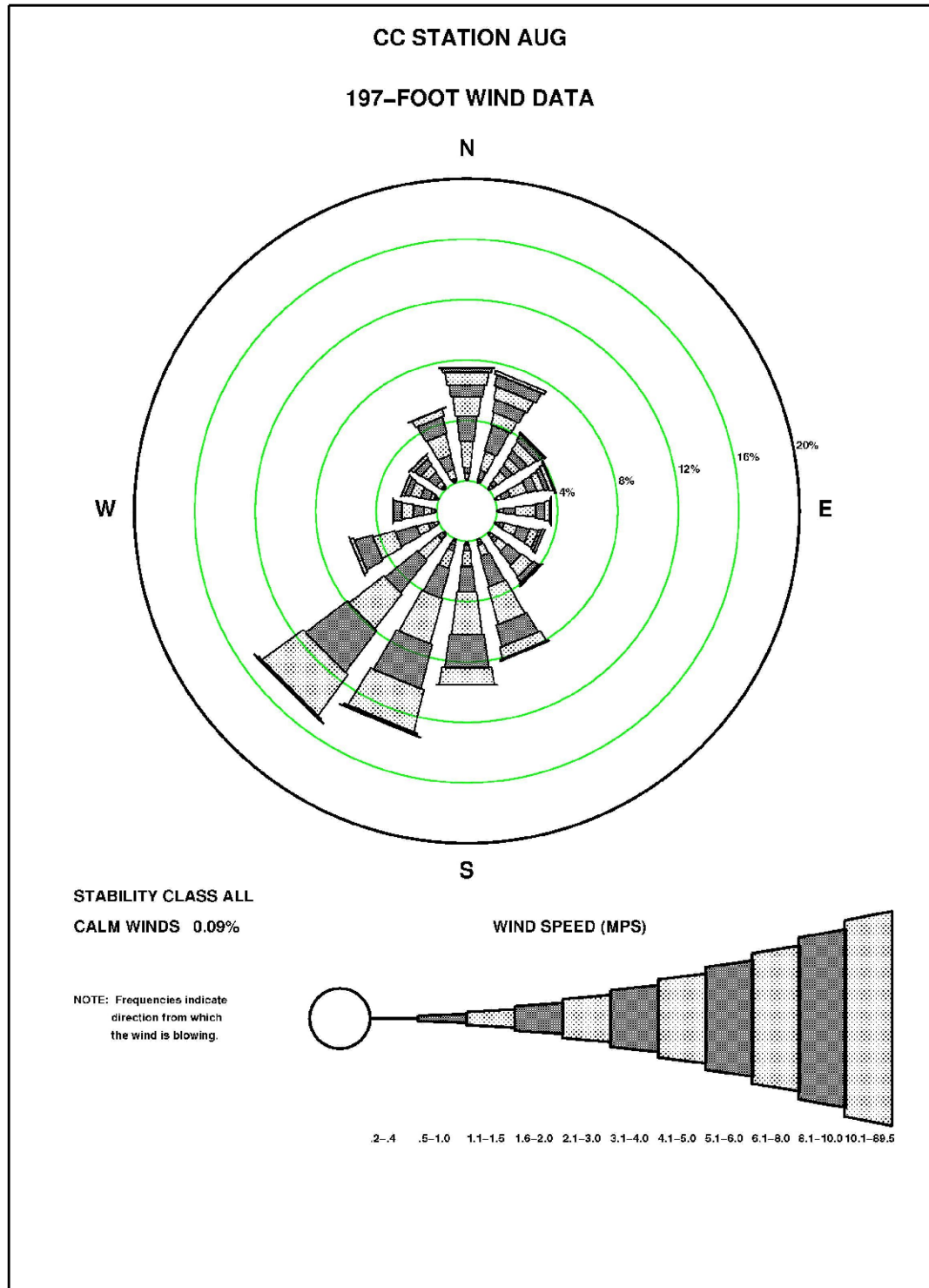
FSAR Section 2.3

Figure 2.3-34—{CCNPP 197' (60 m) July Wind Rose (2000-2005)}



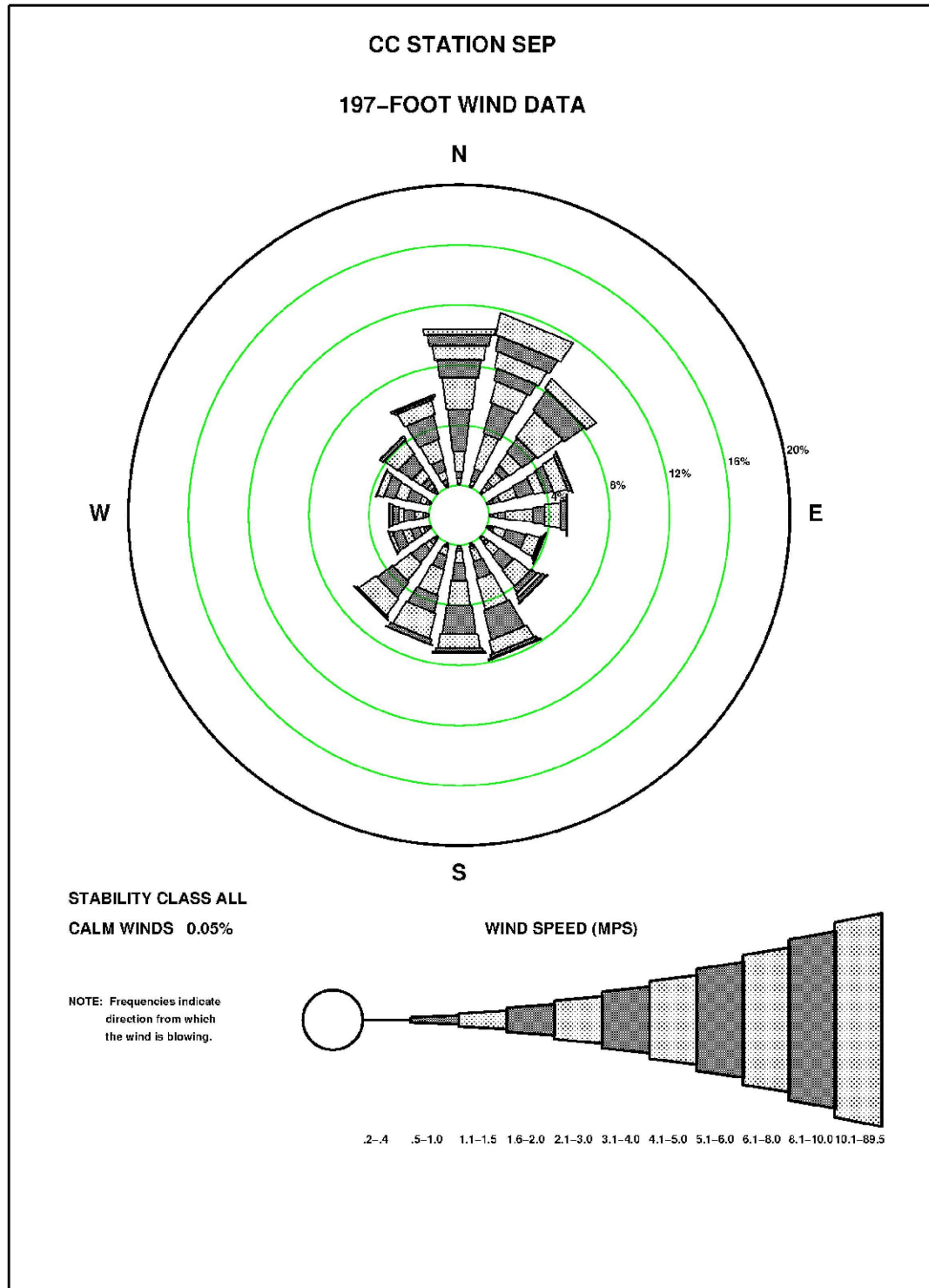
FSAR Section 2.3

Figure 2.3-35—{CCNPP 197' (60 m) August Wind Rose (2000-2005)}



FSAR Section 2.3

Figure 2.3-36—{CCNPP 197' (60 m) September Wind Rose (2000-2005)}



FSAR Section 2.3

Figure 2.3-37—{CCNPP 197' (60 m) October Wind Rose (2000-2005)}

