

VIRGIL C. SUMMER NUCLEAR STATION


UNIT 1 -- SITE EXCAVATION




GENERAL SITE EXCAVATION OF OVERBURDEN MATERIALS




AERIAL VIEW OF POWERBLOCK EXCAVATION (CONTAINMENT BUILDING)



**POWERBLOCK EXCAVATION TO BEDROCK – NORTHWEST VIEW
(ACROSS AUXILIARY BUILDING TO MAN STANDING AT CONTAINMENT BUILDING)**



**POWERBLOCK EXCAVATION TO BEDROCK – SOUTHWEST VIEW
(LOOKING AWAY FROM CONTAINMENT BUILDING)**



NEAR VIEW OF VARIABLE ROCK STRUCTURE (WITH DIABASE DIKE)



**POWERBLOCK EXCAVATION TO BEDROCK – SOUTH VIEW
(SHEAR FRACTURE RUNNING FROM NE/SW ACROSS CONTAINMENT BUILDING)**



SIDE SLOPE OF POWERBLOCK EXCAVATION – TRANSITION OF ROCK TO SOILS



TYPICAL ROCK SURFACE VIEW OF POWERBLOCK EXCAVATION