Vogtle PEmails

From: McCallum, Thomas O. [TOMCCALL@southernco.com]
Sent: Wednesday, November 19, 2008 1:52 PM
To: Christian Araguas; Christian Araguas; Prebula, John; Enger, John; Trudeau, Paul
Subject: Slides for today's discussion
Attachments: LWA Presentation 07-11-07 extract.ppt

These slides were extracted from our July 2007 public meeting. We will refer to them in our discussion today.

<<LWA Presentation 07-11-07 extract.ppt>>

Hearing Identifier: Vogtle_Public_EX
Email Number: 126

Mail Envelope Properties (08CB93886454BE44A83D28E7A6F4352E316905)

Subject: Slides for today's discussion
Sent Date: 11/19/2008 1:51:58 PM
Received Date: 11/19/2008 1:58:07 PM
From: McCallum, Thomas O.

Created By: TOMCCALL@southernco.com

Recipients:
"Christian Araguas" <Christian.Araguas@nrc.gov>
Tracking Status: None
"Christian Araguas" <Christian.Araguas@nrc.gov>
Tracking Status: None
"Prebula, John" <jprebula@bechtel.com>
Tracking Status: None
"Enger, John" <john.enger@shawgrp.com>
Tracking Status: None
"Trudeau, Paul" <paul.trudeau@shawgrp.com>
Tracking Status: None

Post Office: ALXAPEX27.southernco.com

Files	**Size**	**Date & Time**
MESSAGE	164	11/19/2008 1:58:07 PM
LWA Presentation 07-11-07 extract.ppt	2225728	

Options
Priority: Standard
Return Notification: No
Reply Requested: No
Sensitivity: Normal
Expiration Date:
Recipients Received:

Southern Nuclear
Vogtle 3 & 4 ESP
LWA Supplement Presentation
July 11, 2007

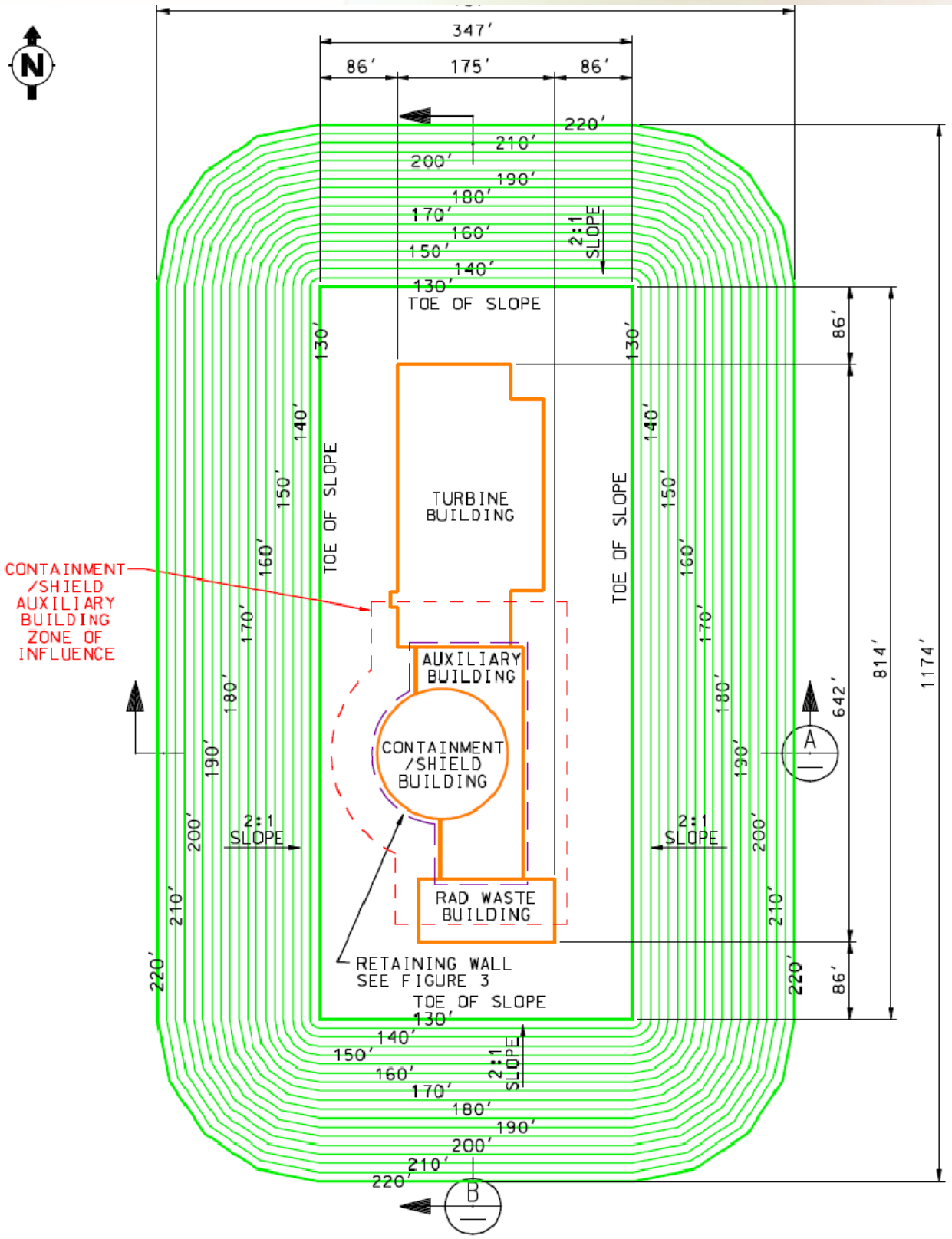

VOGTLE UNITS 3 & 4
POWERBLOCK EXCAVATION PLAN

FIGURE 1

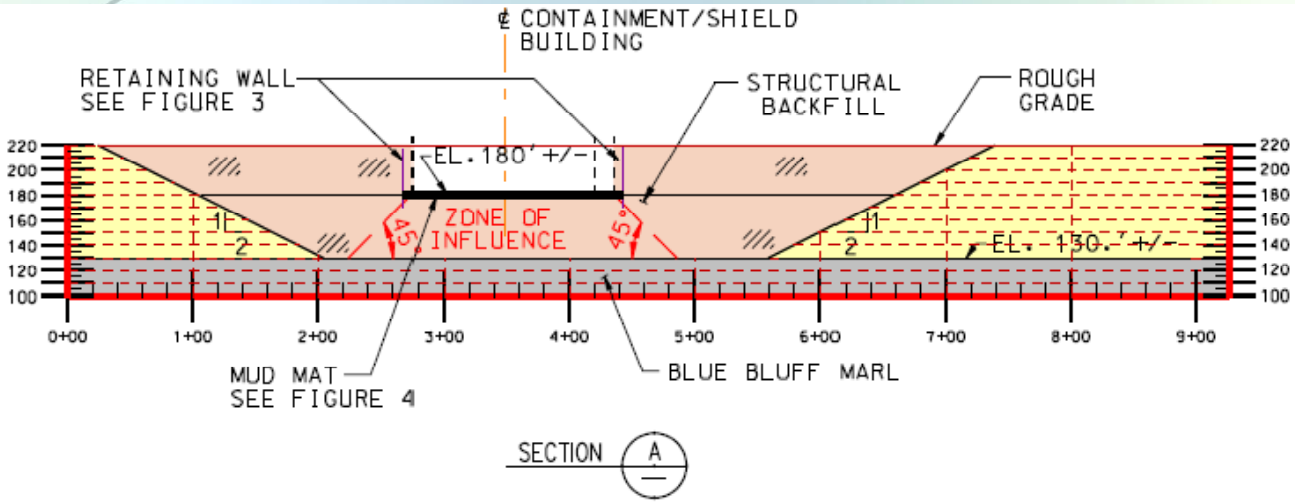

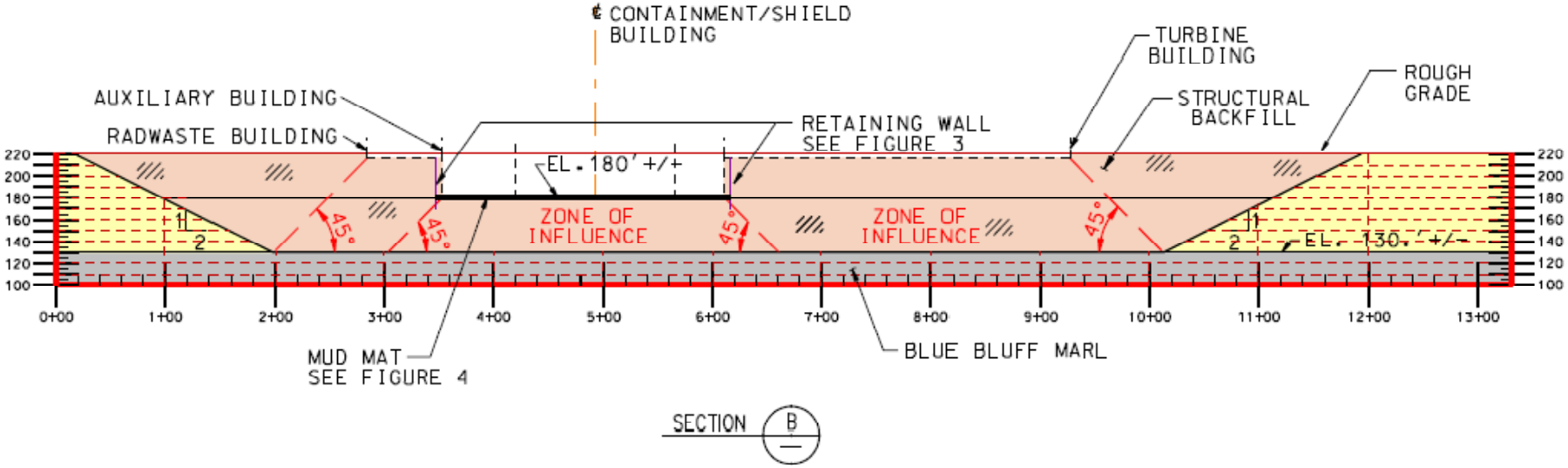

VOGTLE UNITS 3 & 4
POWERBLOCK EXCAVATION SECTIONS
FIGURE 2

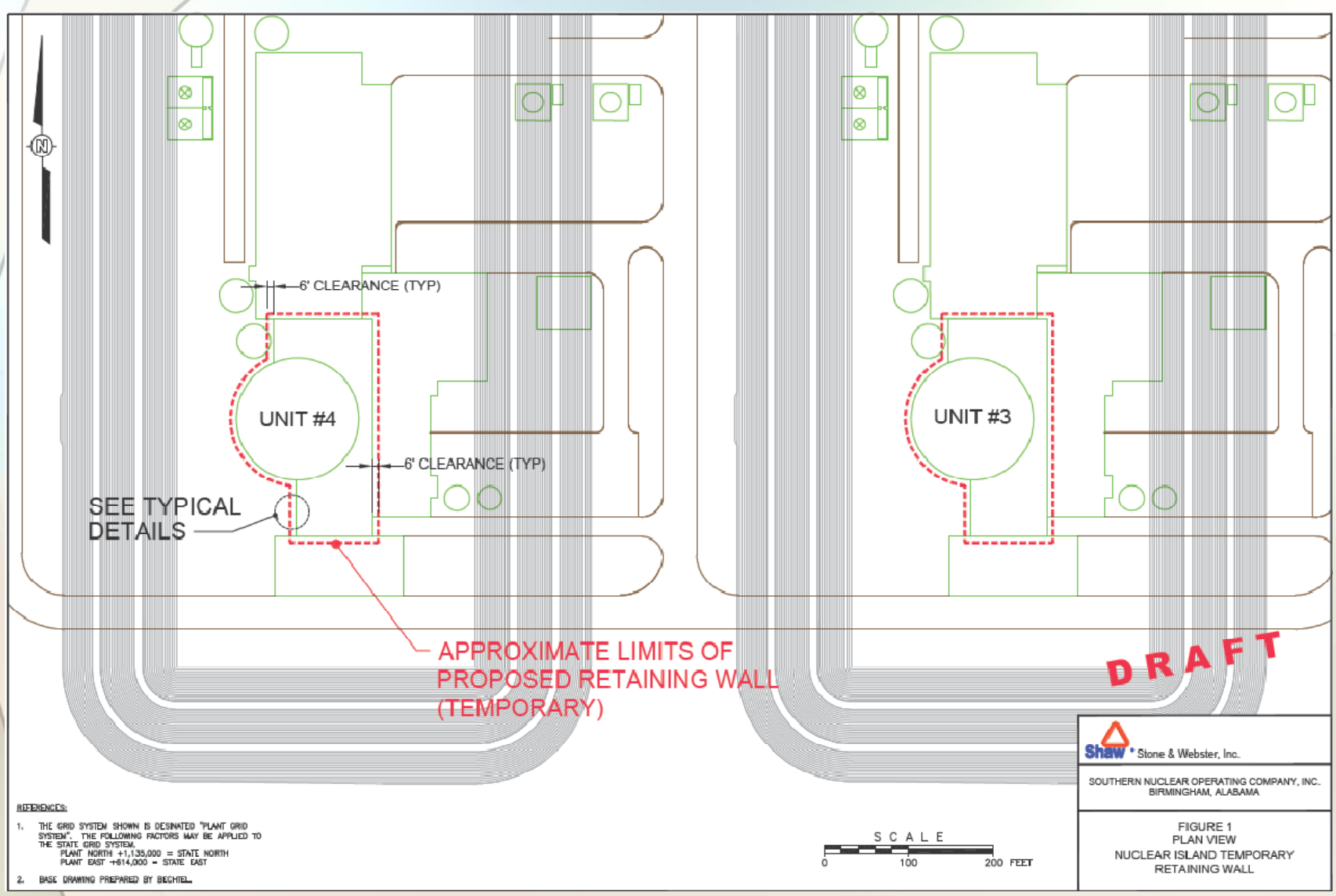
N
6' CLEARANCE (TYP)
UNIT #4
6' CLEARANCE (TYP)
SEE TYPICAL DETAILS
APPROXIMATE LIMITS OF PROPOSED RETAINING WALL (TEMPORARY)
UNIT #3
DRAFT
REFERENCES:
1. THE GRID SYSTEM SHOWN IS DESINATED "PLANT GRID SYSTEM". THE FOLLOWING FACTORS MAY BE APPLIED TO THE STATE GRID SYSTEM.
PLANT NORTH +1,135,000 = STATE NORTH
PLANT EAST +614,000 = STATE EAST
2. BASE DRAWING PREPARED BY BECHTEL.
SCALE
0
100
200 FEET
Shaw Stone & Webster, Inc.
SOUTHERN NUCLEAR OPERATING COMPANY, INC.
BIRMINGHAM, ALABAMA
FIGURE 1
PLAN VIEW
NUCLEAR ISLAND TEMPORARY
RETAINING WALL