










13 18
24 19

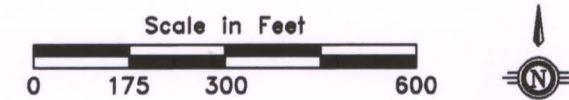
18 17
19 20

MINE UNIT 9 BOUNDARY

PERMIT BOUNDARY

19

-  MINE UNIT DRILL PATTERN
-  PRODUCTION WELL
-  INJECTION WELL
-  MONITOR WELL
-  PROPOSED DELINEATION DRILLING LOCATION
-  ACCESS ROADS
-  PERMIT BOUNDARY
-  MINE UNIT 9 BOUNDARY
-  ARCHEOLOGICAL SITE



01-001X

REVISIONS		
NO.	DATE	BY

CAMECO
 Cameco Resources
 SOUTHERN BRANCH - BIRKLAND
 OPERATION
 P.O. Box 1212
 Okemaw, WV 26027 Telephone (207) 988-6641

PROPOSED DELINEATION DRILLING PERMIT 633

FIGM NO: _____ DWG NO: _____ CURRENT REV: _____
 PAPER SIZE: G (PORTRAIT)
 C:\DOCUMENTS AND SETTINGS\WCHOWAS\HOWELL\DESKTOP\MU10_ENVR_BASE.DWG