

25

30

29

PERMIT UNIT BOUNDARY

36

31

32

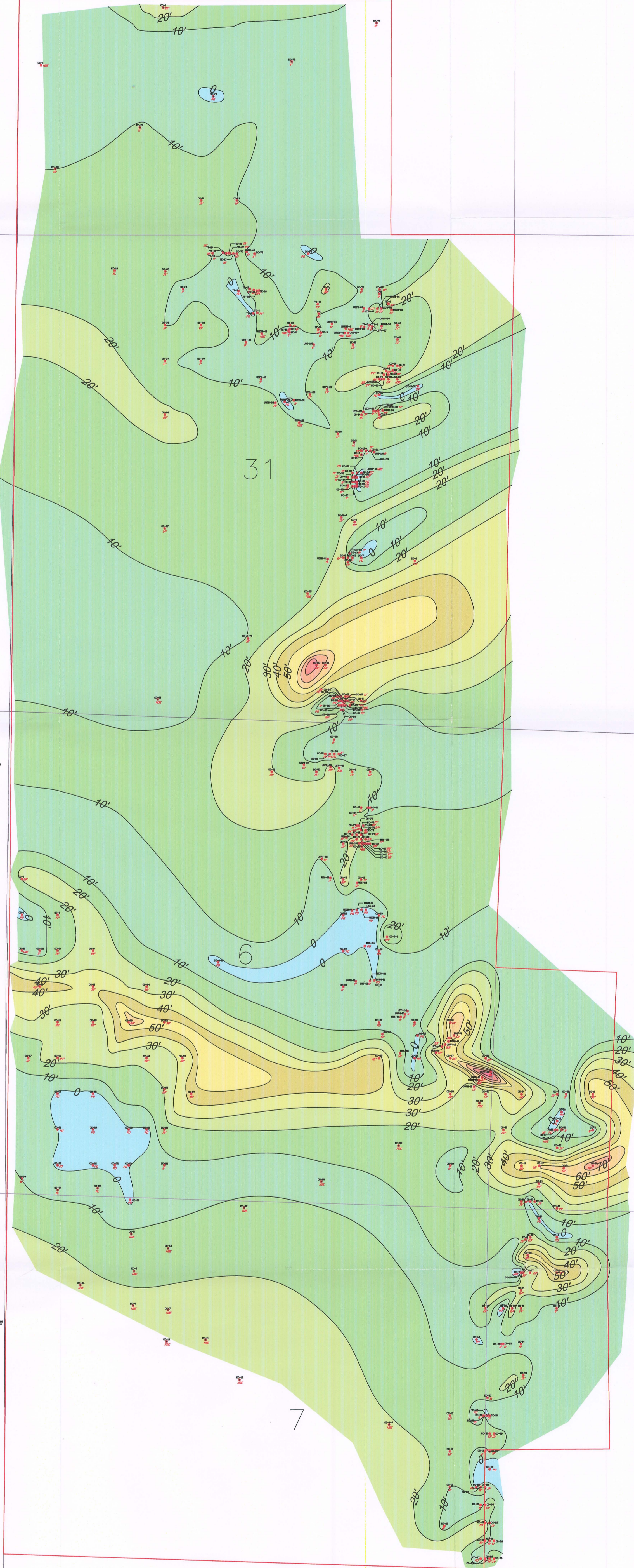
1

5

12

7



8



### LEGEND

- PO* = PINCHED OUT
- NDE* = NOT DEEP ENOUGH
- NL* = NO LOG

SCALE: 1"=600'



NICHOLS RANCH ISR PROJECT  
 EXHIBIT D5-18  
 HANK UNIT  
 "G" SAND ISOPACH

By: S.M.F.	Date: 4-28-2008
Datum: NAD27 UTM13	Revision Date:
Scale: 1"=300'	Contour Interval: 10 FEET
DWG#:	Exhibit Number: D5-18

D-200802