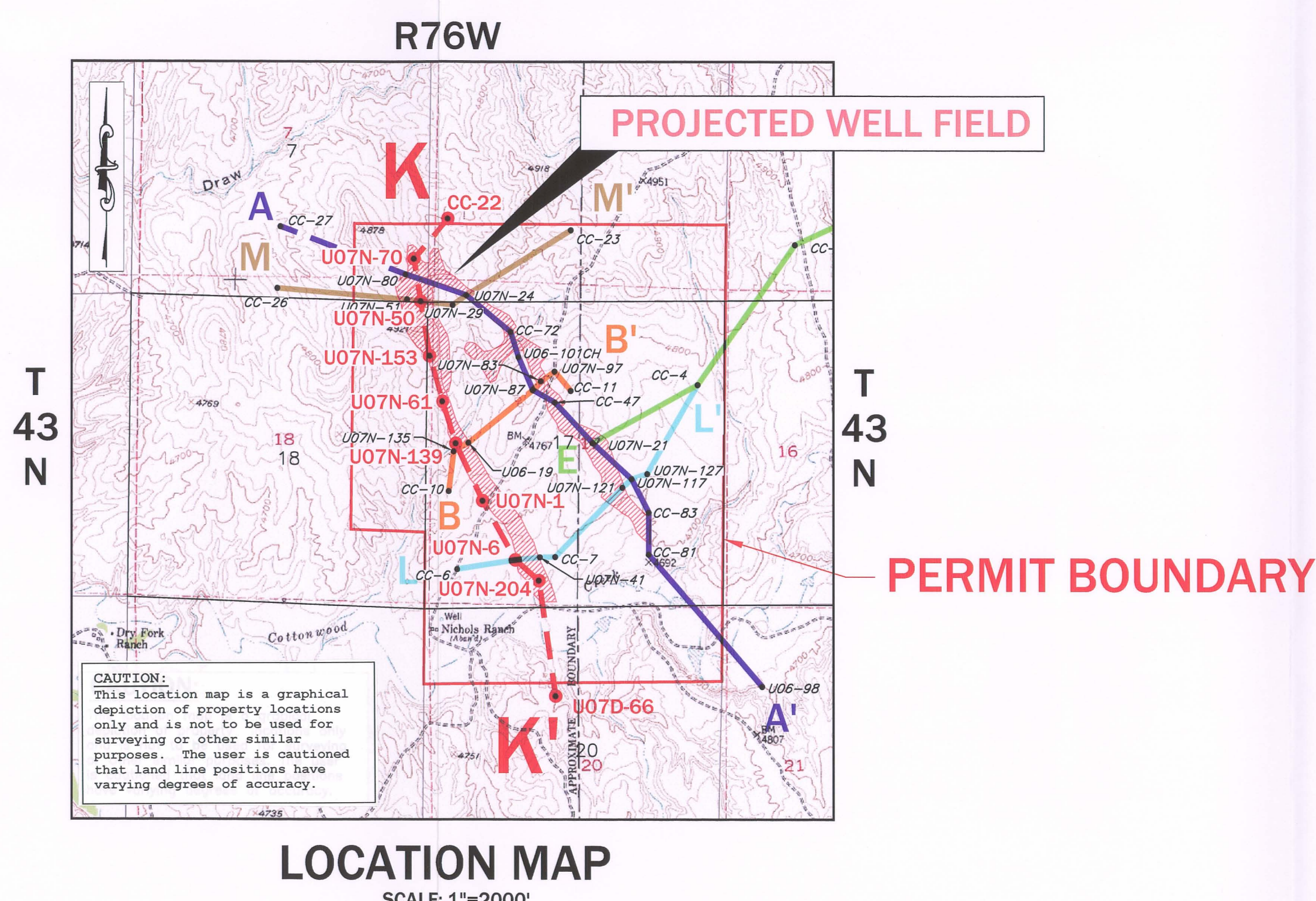



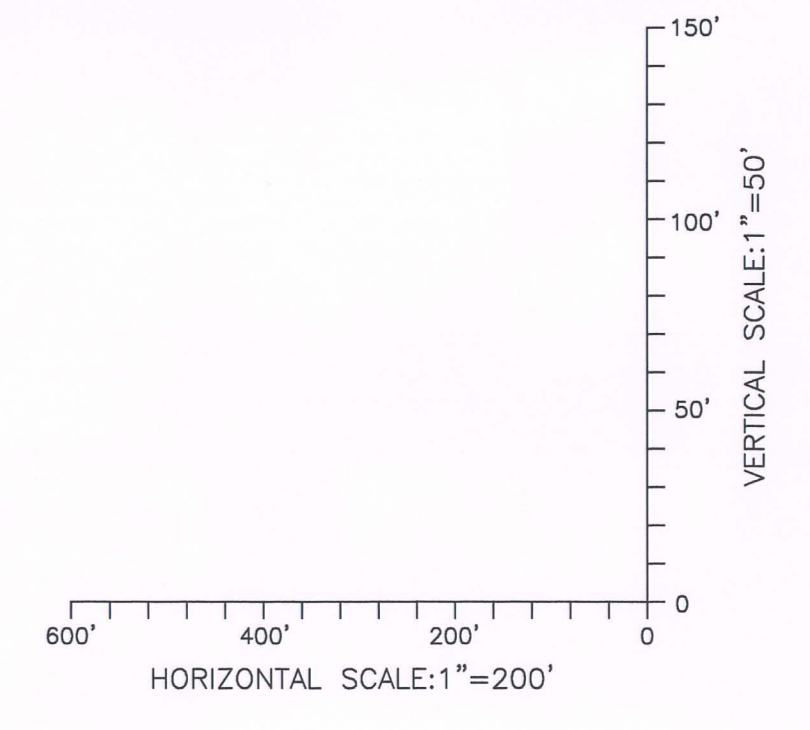
N

S



**LEGEND**

- URANIUM ORE/MINERALIZATION
- COAL/CARB HORIZONS
- ▼ PIEZOMETRIC WATER LEVEL (per appropriate sand)



**Uranerz**  
ENERGY CORPORATION  
1703 EAST 15<sup>TH</sup> AVENUE  
P.O. Box 50880  
Casper, Wyoming  
USA 82408-0880

NICHOLS RANCH ISR PROJECT  
EXHIBIT D5-10  
NICHOLS RANCH UNIT  
NORTH-SOUTH CROSS SECTION K-K'

By: S.M.F. Date: 4/18/2008  
Contour Interval: N/A Revision Date:  
Scale: SEE SCALE Desc: EXHIBIT D5-10

D-12