

FIGURE 2.7-63 (Sheet 1 of 6)
Topographic Profiles 0 - 5 miles

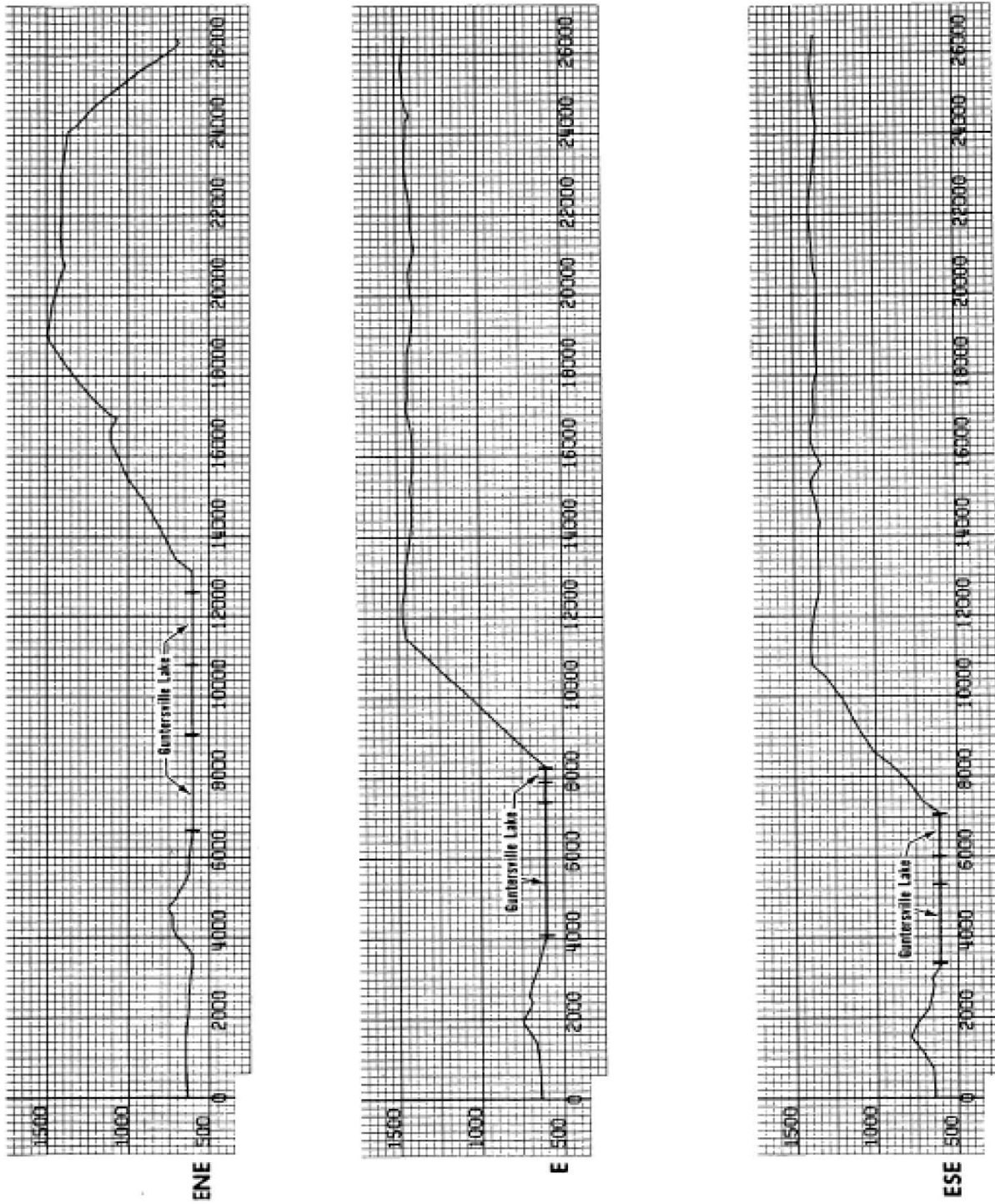


FIGURE 2.7-63 (Sheet 2 of 6)
Topographic Profiles 0 - 5 miles

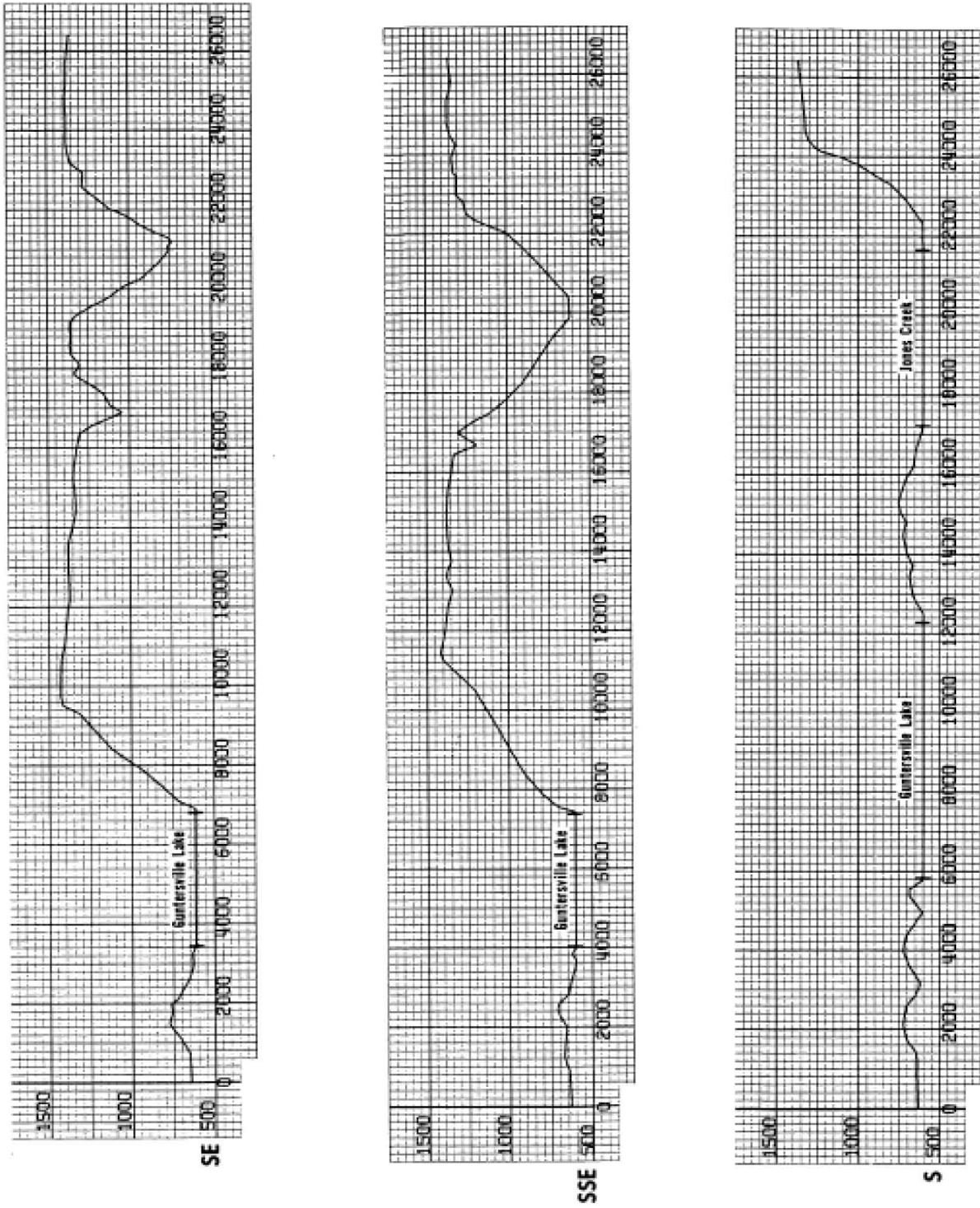


FIGURE 2.7-63 (Sheet 3 of 6)
Topographic Profiles 0 - 5 miles

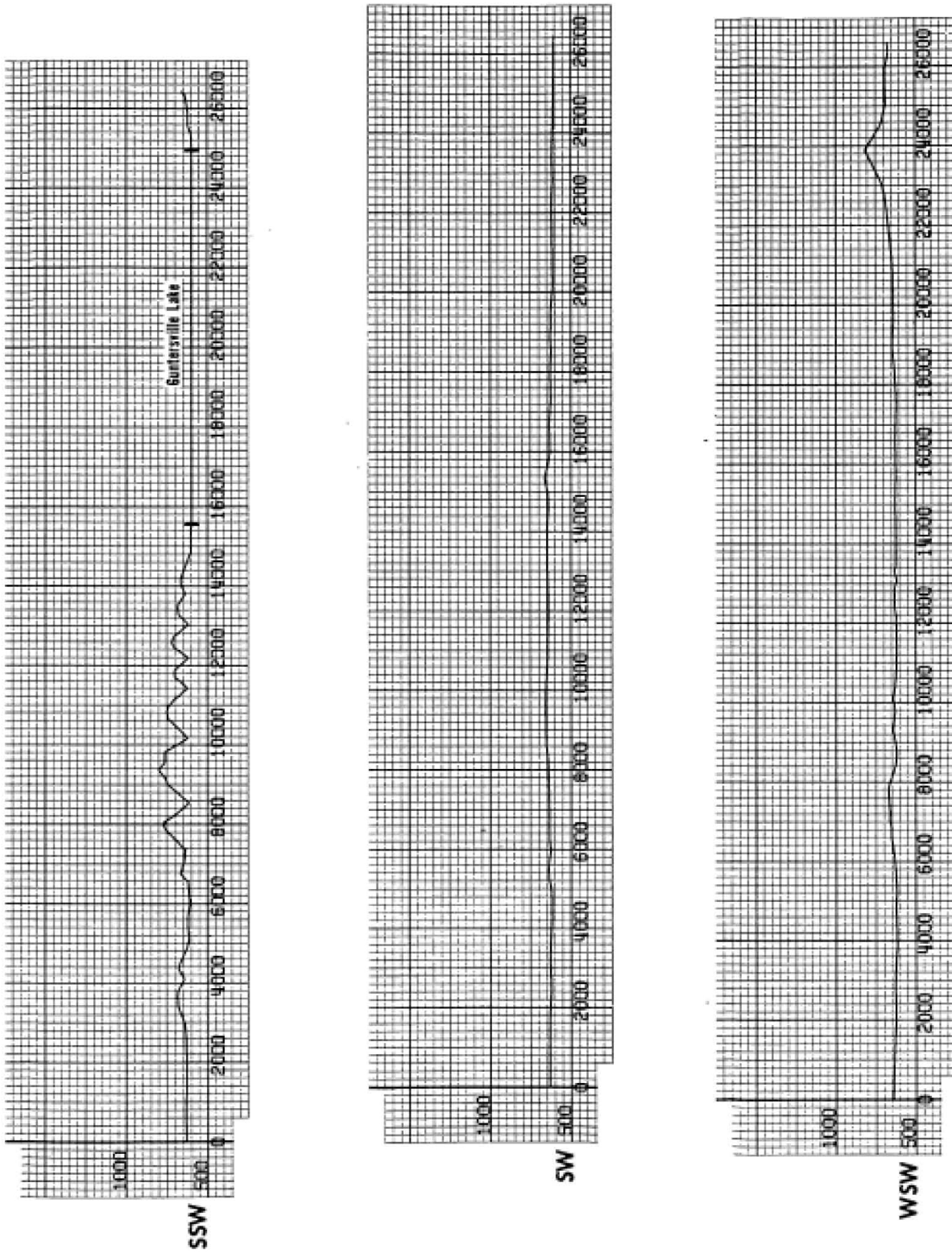


FIGURE 2.7-63 (Sheet 4 of 6)
Topographic Profiles 0 - 5 miles

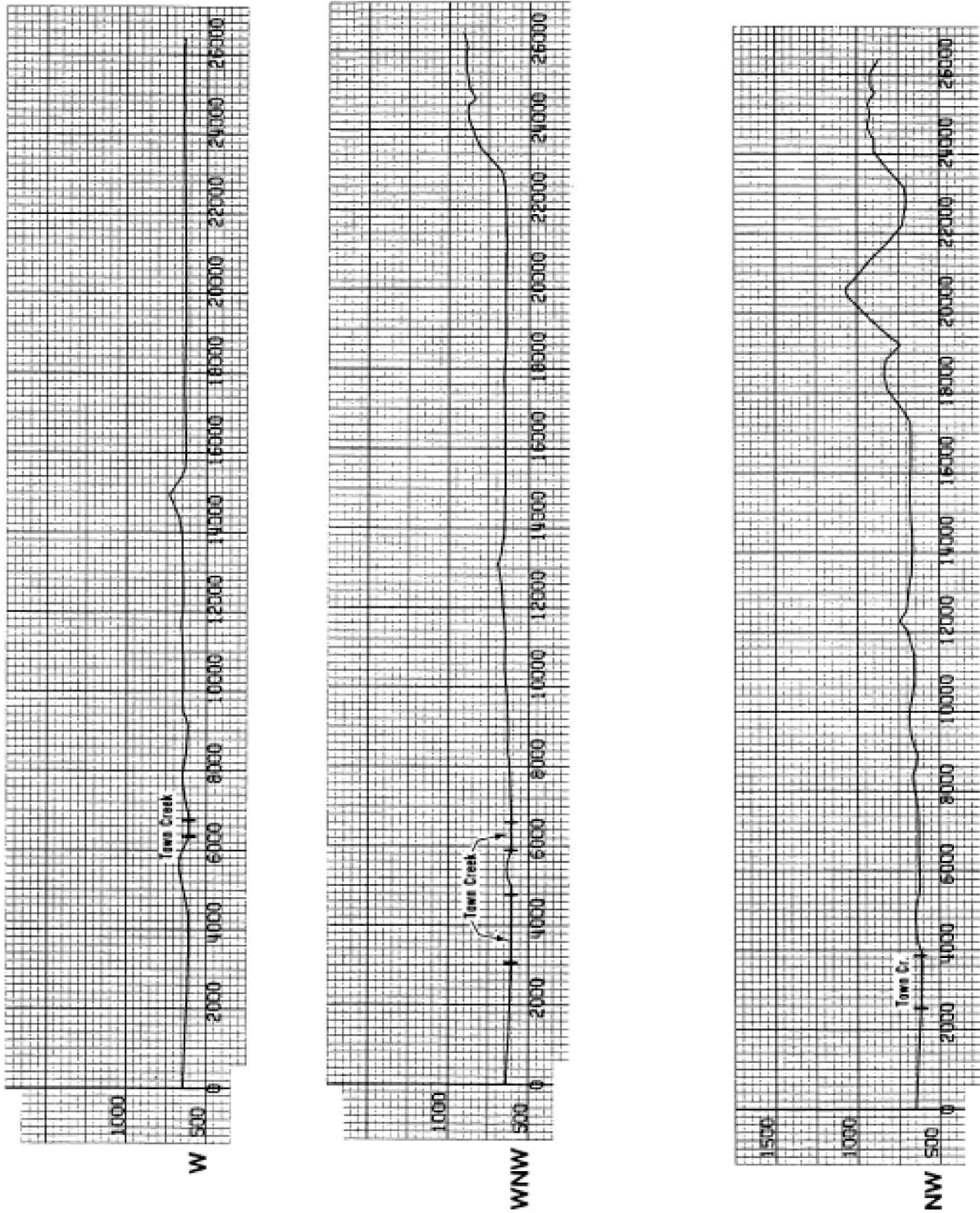
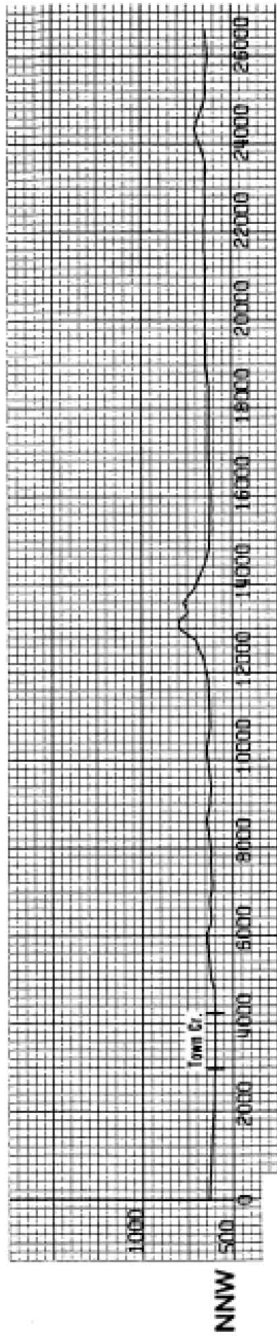


FIGURE 2.7-63 (Sheet 5 of 6)
Topographic Profiles 0 - 5 miles



Reference: Bellefonte Nuclear Plant Units 1 & 2, Final Environmental Report, Volume 1.

FIGURE 2.7-63 (Sheet 6 of 6)
Topographic Profiles 0 - 5 miles