

Bellefonte Nuclear Plant, Units 3 & 4
 COL Application
 Part 3, Environmental Report

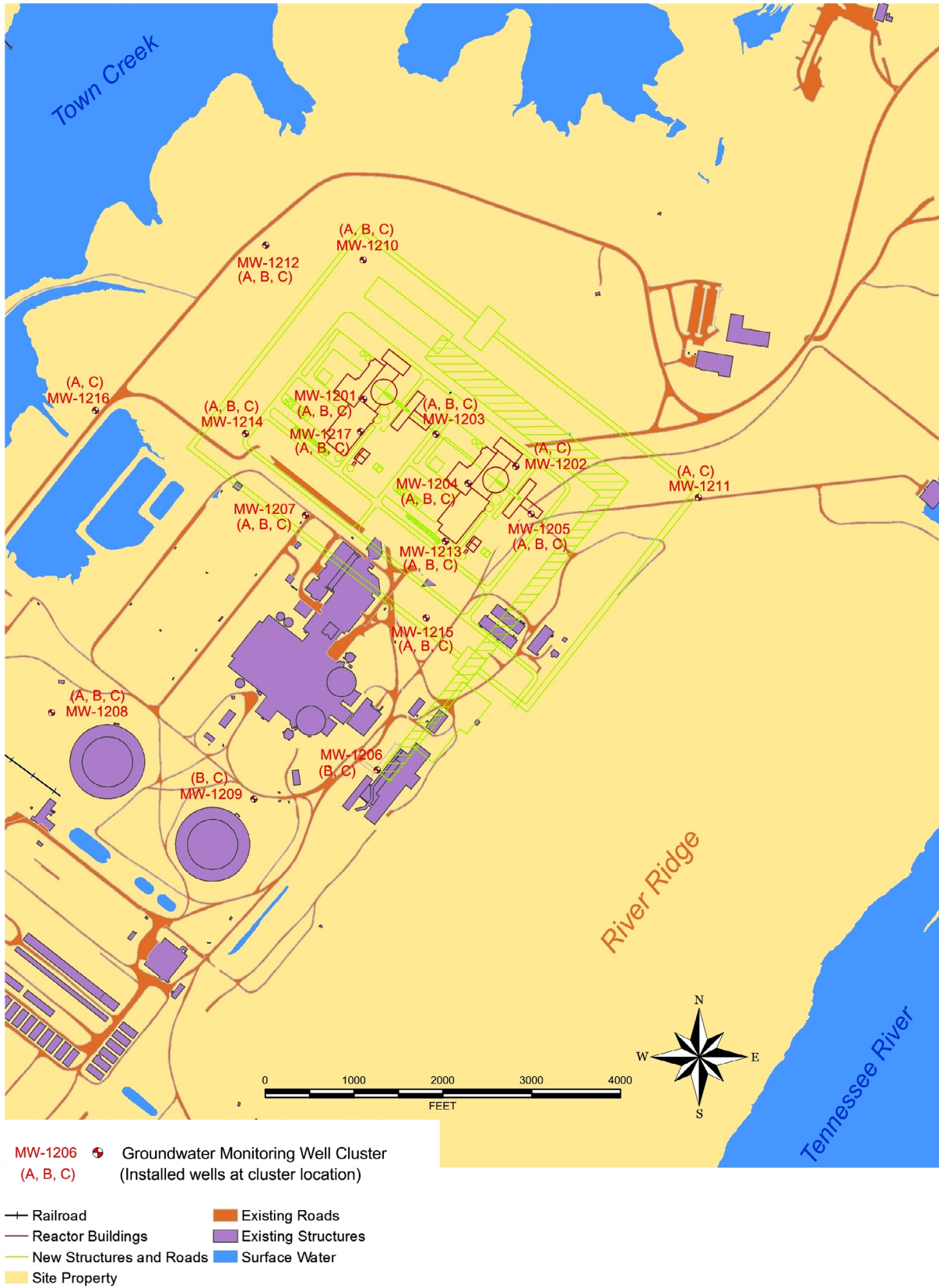
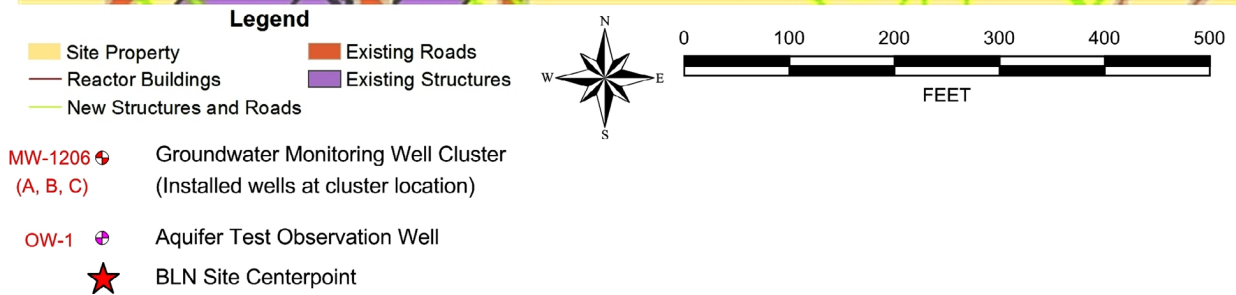
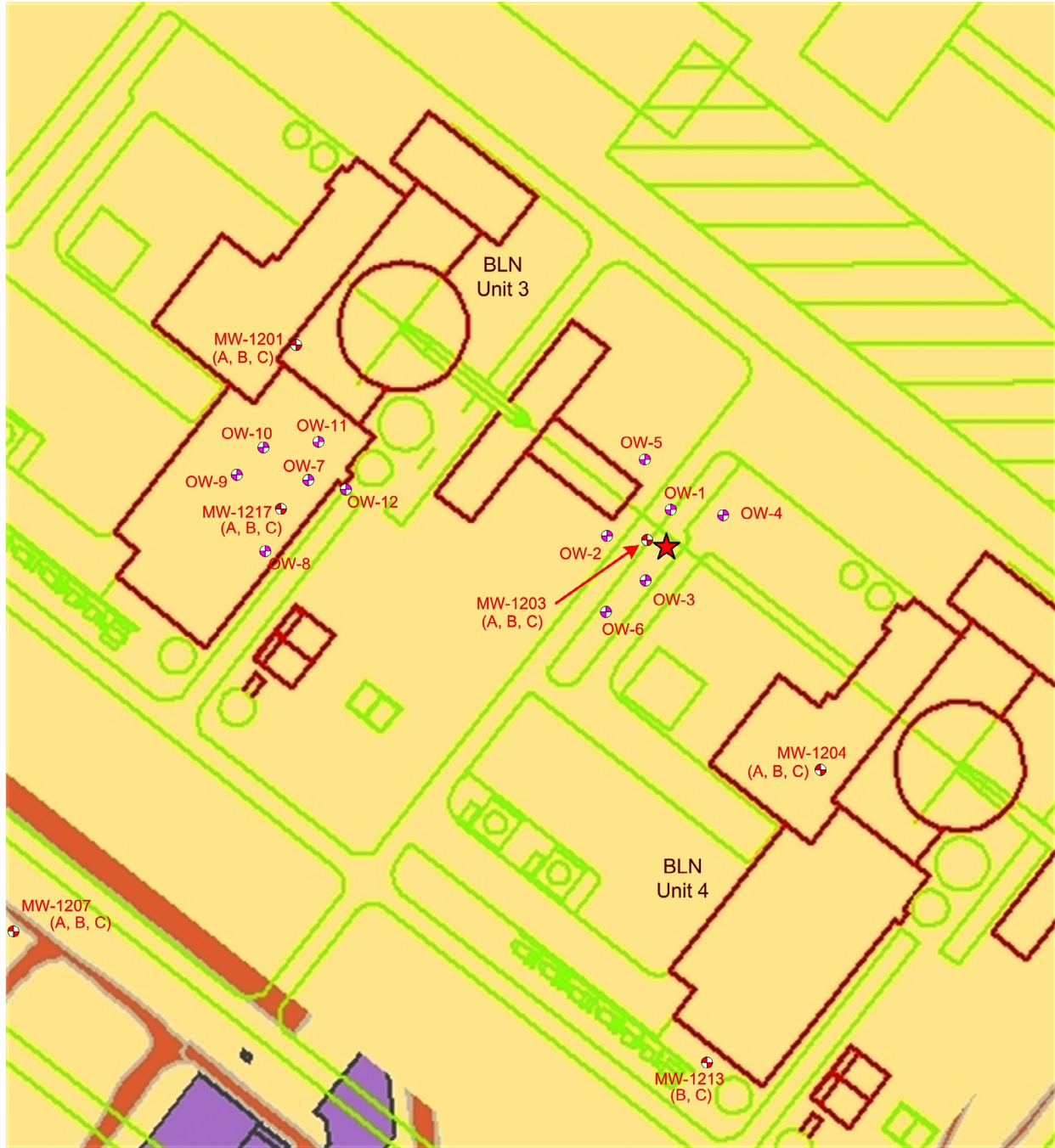


FIGURE 2.3-22 (Sheet 1 of 6)
Groundwater Monitoring Well Location Map



**FIGURE 2.3-22 (Sheet 2 of 6)
 Observation Well Location Map**

Bellefonte Nuclear Plant, Units 3 & 4
 COL Application
 Part 3, Environmental Report

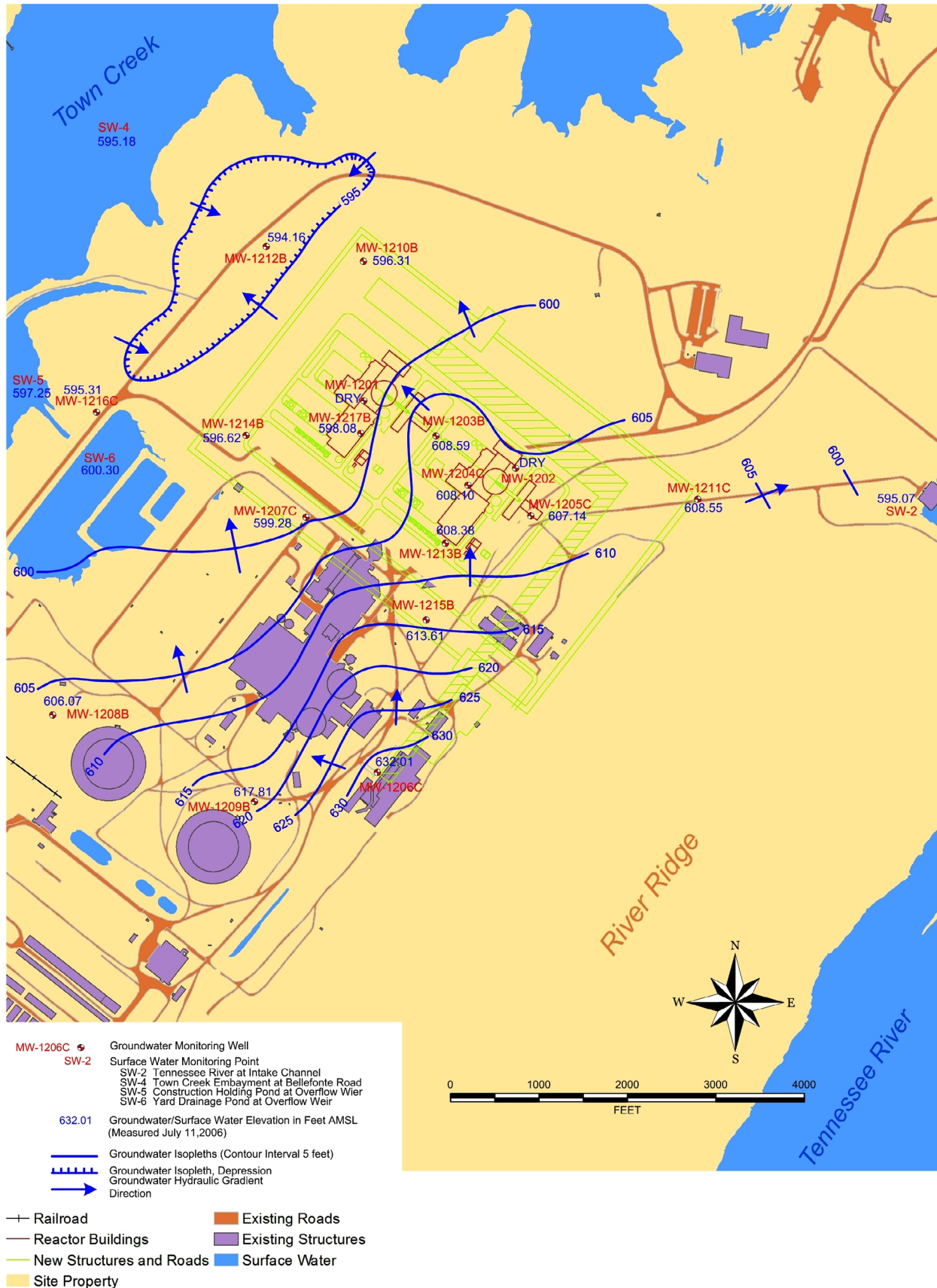
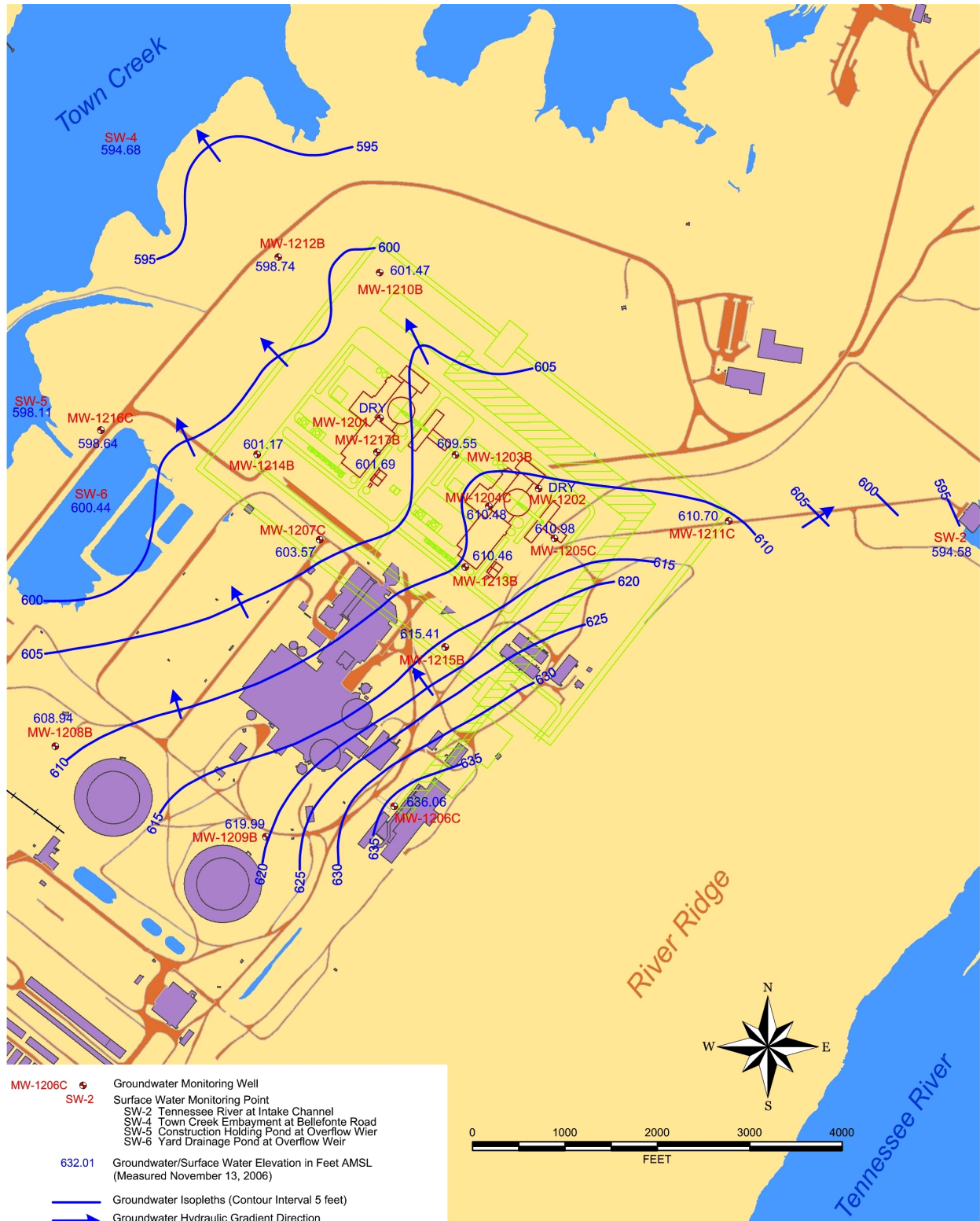


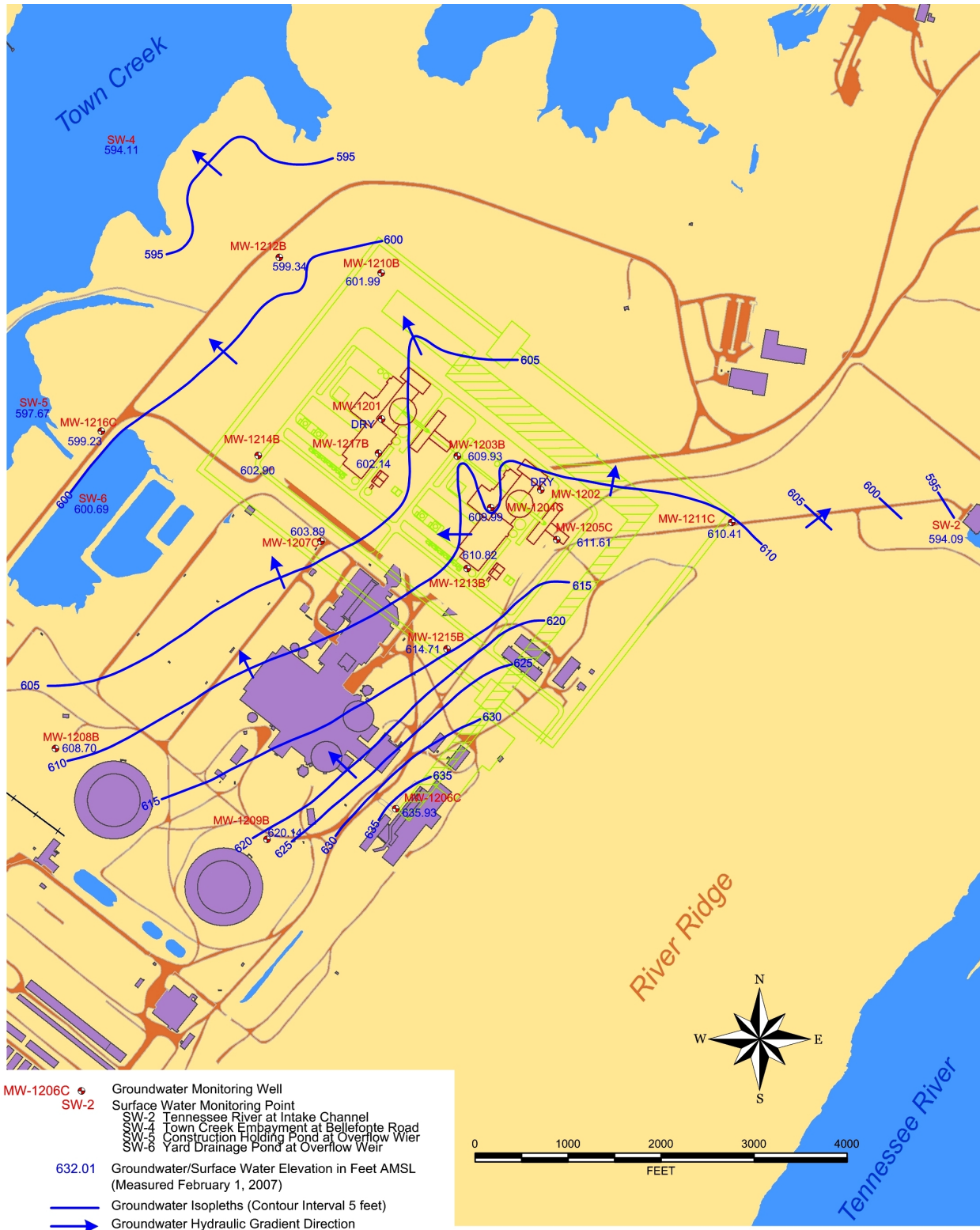
FIGURE 2.3-22 (Sheet 3 of 6)
July 2006 Potentiometric Surface Map

Bellefonte Nuclear Plant, Units 3 & 4
 COL Application
 Part 3, Environmental Report



**FIGURE 2.3-22 (Sheet 4 of 6)
 November 2006 Potentiometric Surface Map**

Bellefonte Nuclear Plant, Units 3 & 4
 COL Application
 Part 3, Environmental Report



**FIGURE 2.3-22 (Sheet 5 of 6)
 February 2007 Potentiometric Surface Map**

Bellefonte Nuclear Plant, Units 3 & 4
 COL Application
 Part 3, Environmental Report

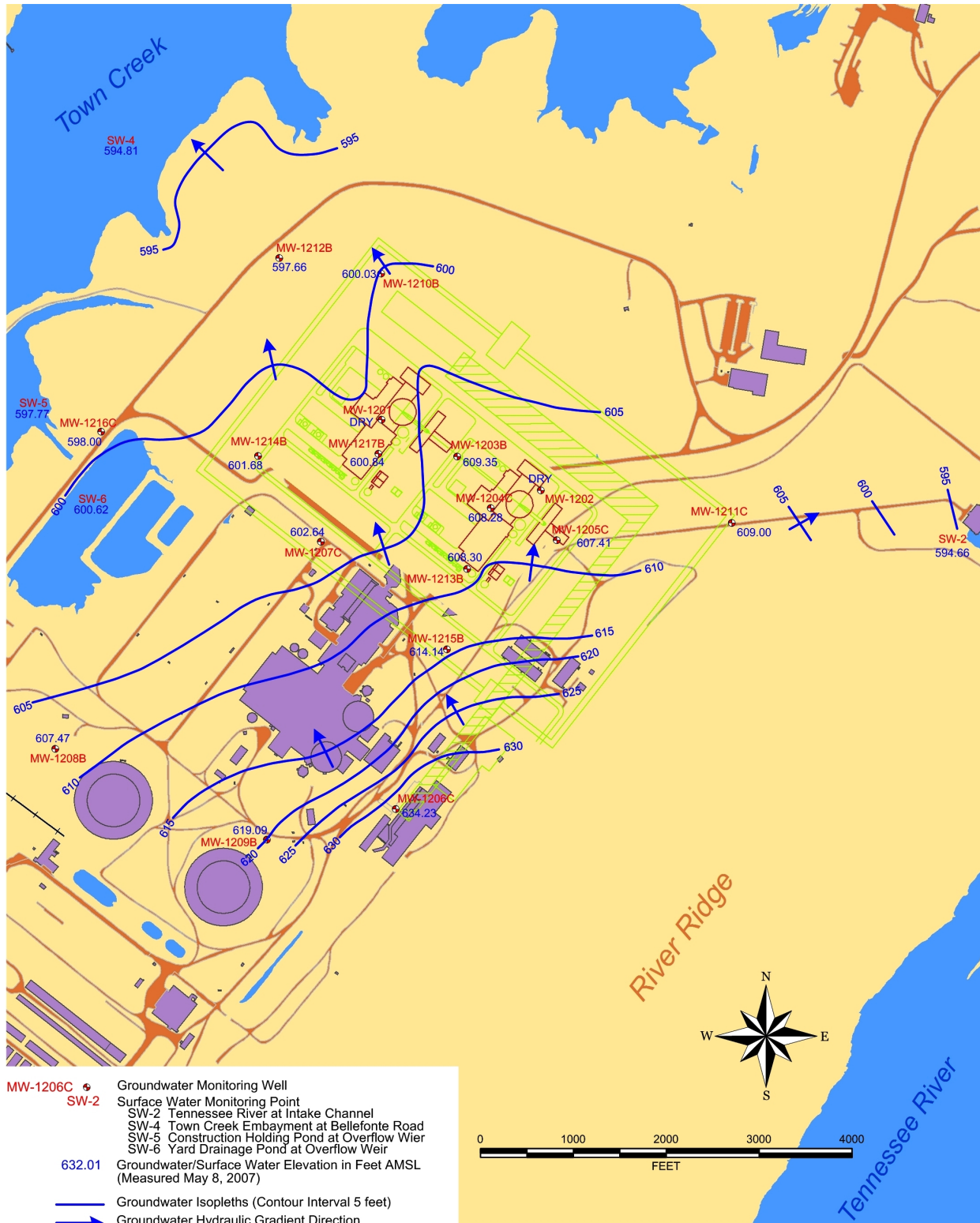


FIGURE 2.3-22 (Sheet 6 of 6)
May 2007 Potentiometric Surface Map