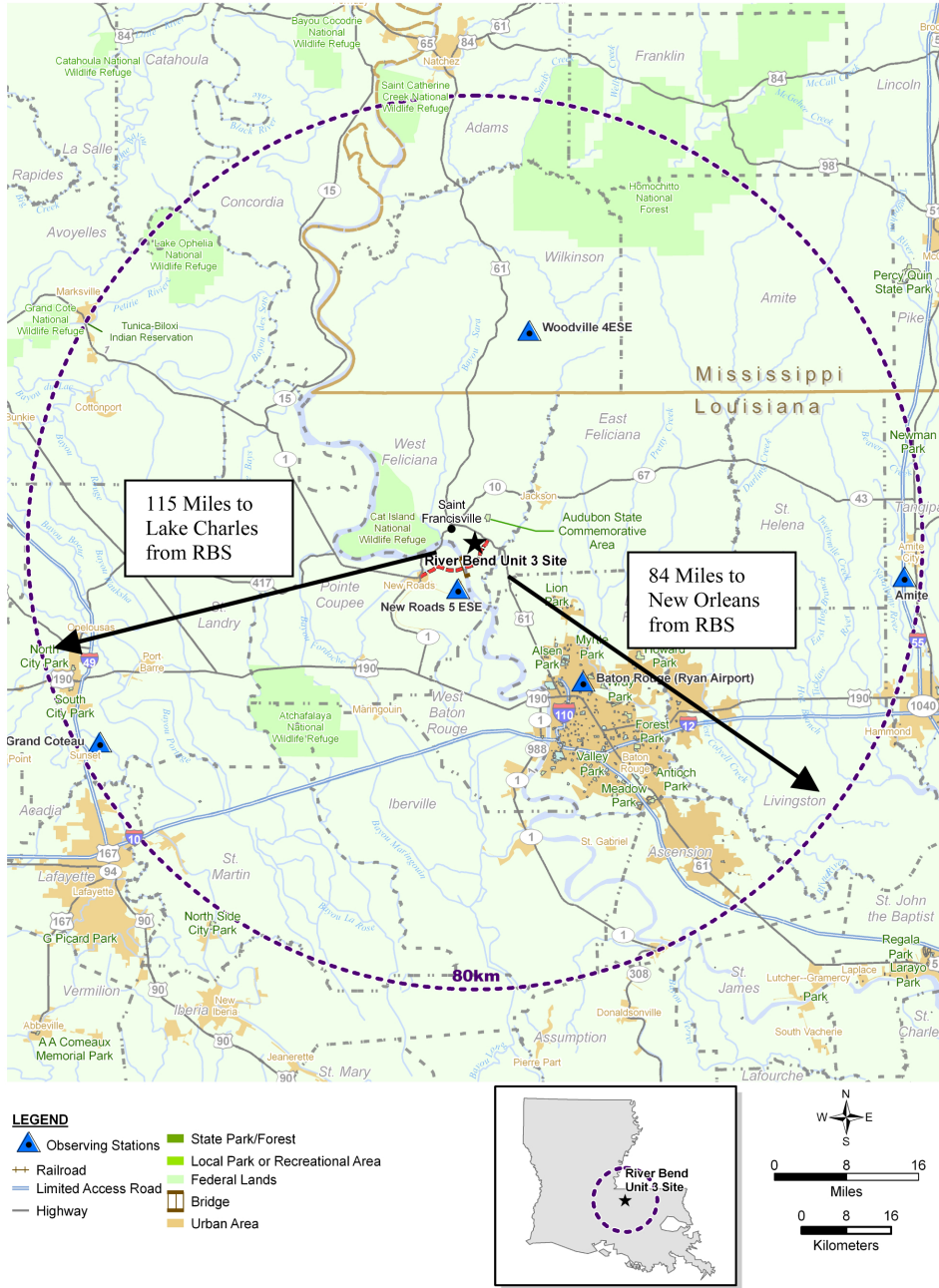


# River Bend Station, Unit 3 COL Application Part 3, Environmental Report



**Figure 2.7-1. Climatological Observing Stations Near the RBS**

River Bend Station, Unit 3  
COL Application  
Part 3, Environmental Report

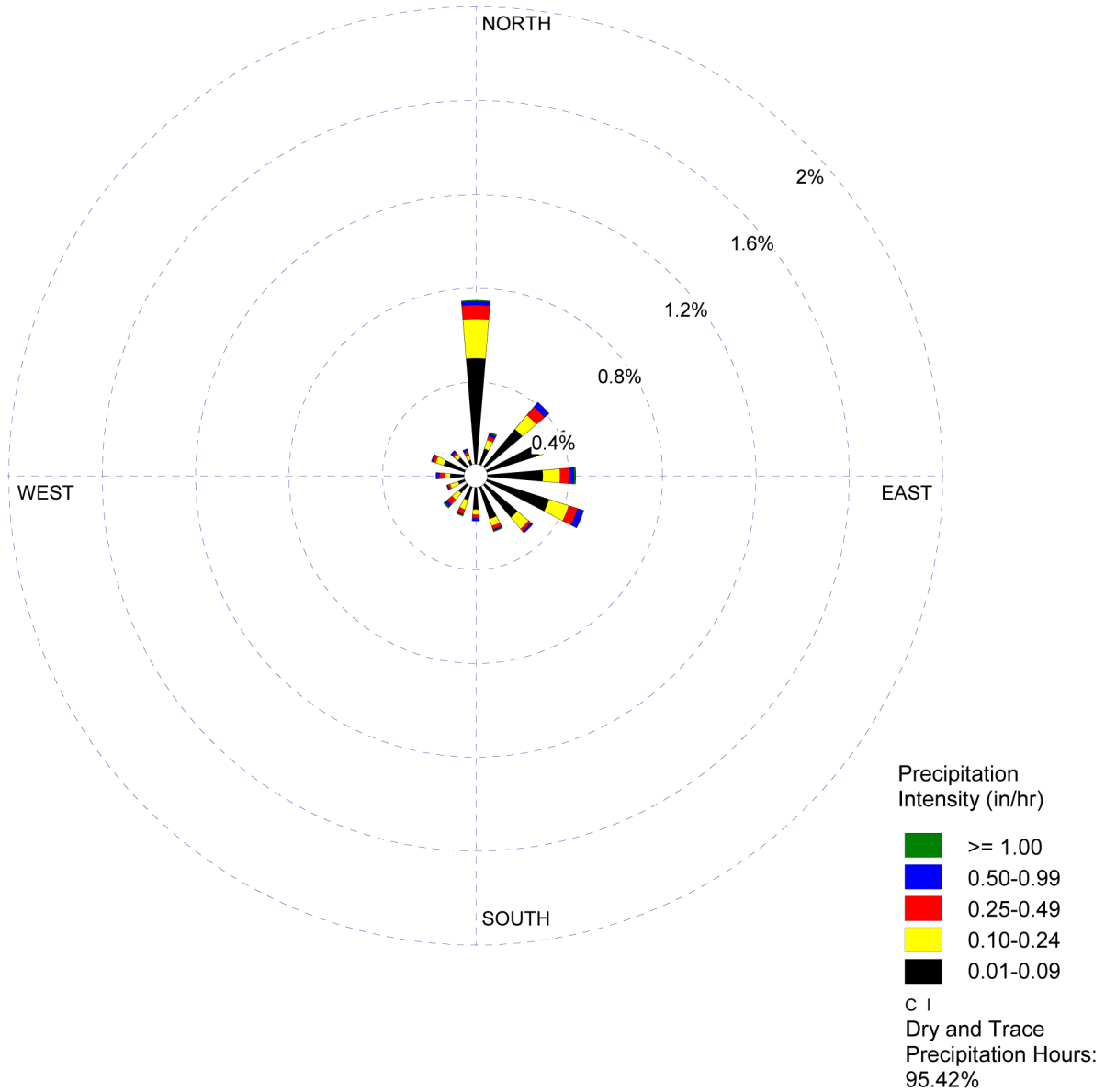


Figure 2.7-2. Ryan Airport Annual Precipitation Rose (2002 - 2006)

River Bend Station, Unit 3  
COL Application  
Part 3, Environmental Report

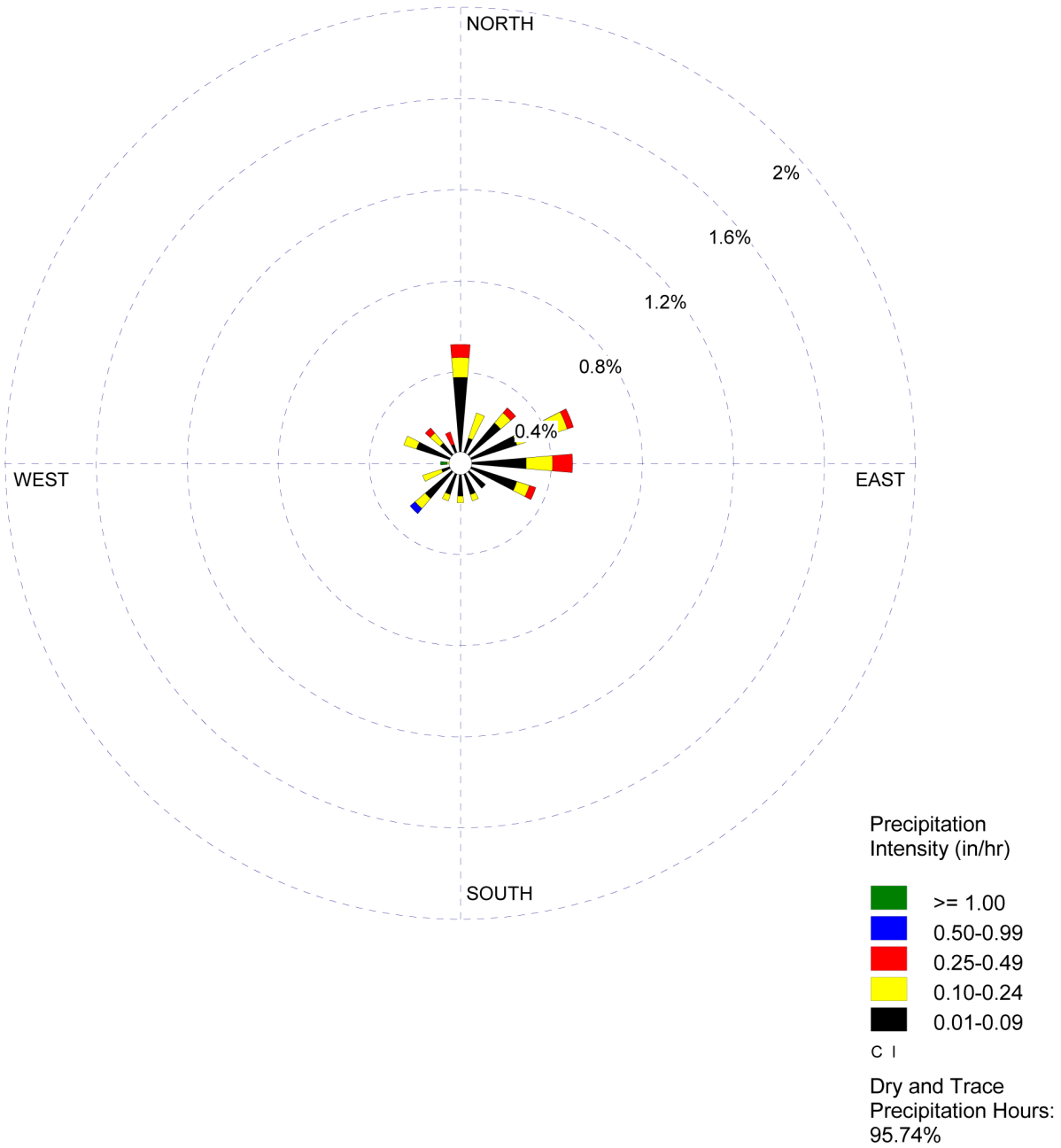
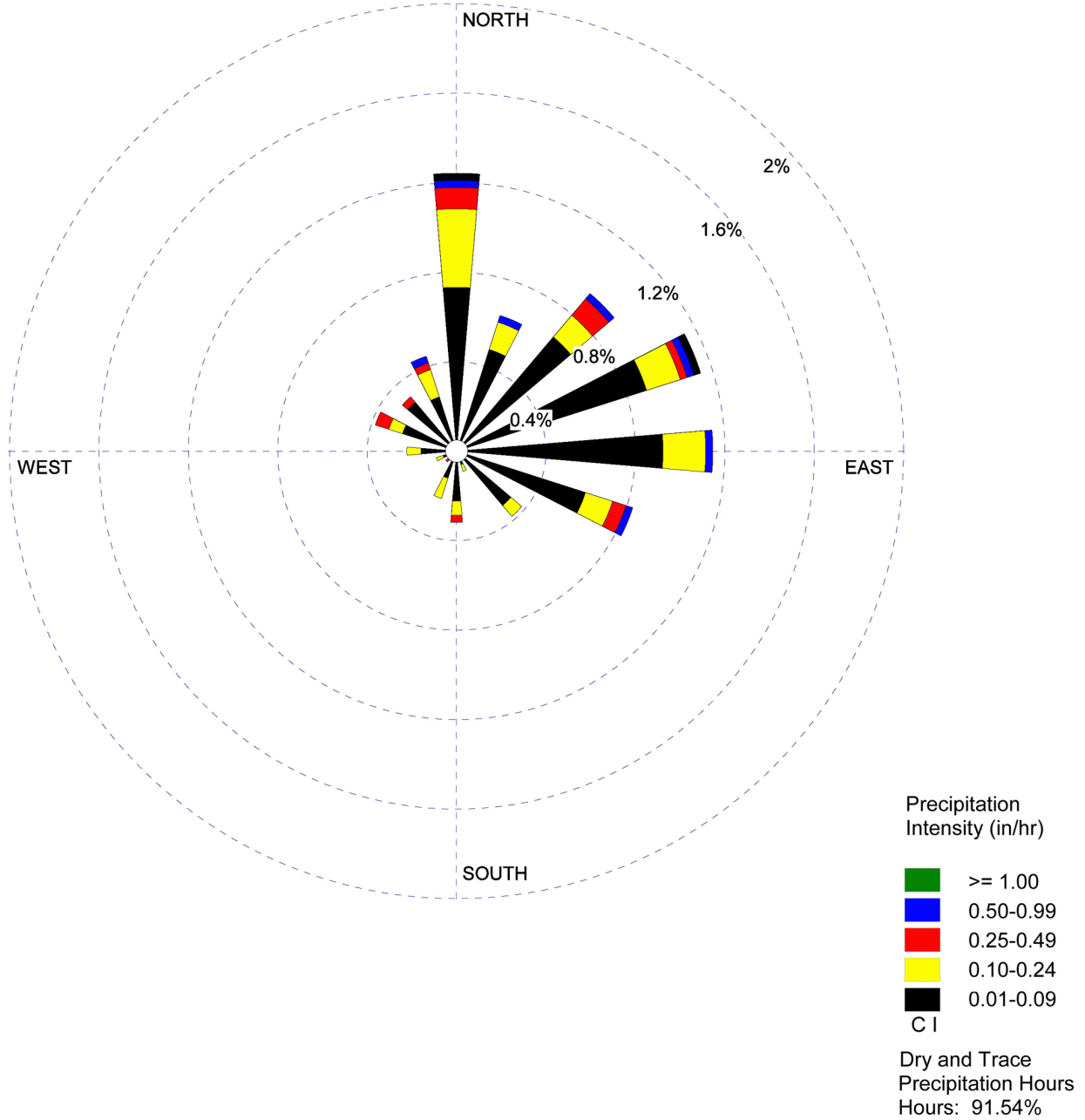


Figure 2.7-3. Ryan Airport January Precipitation Rose (2002 - 2006)

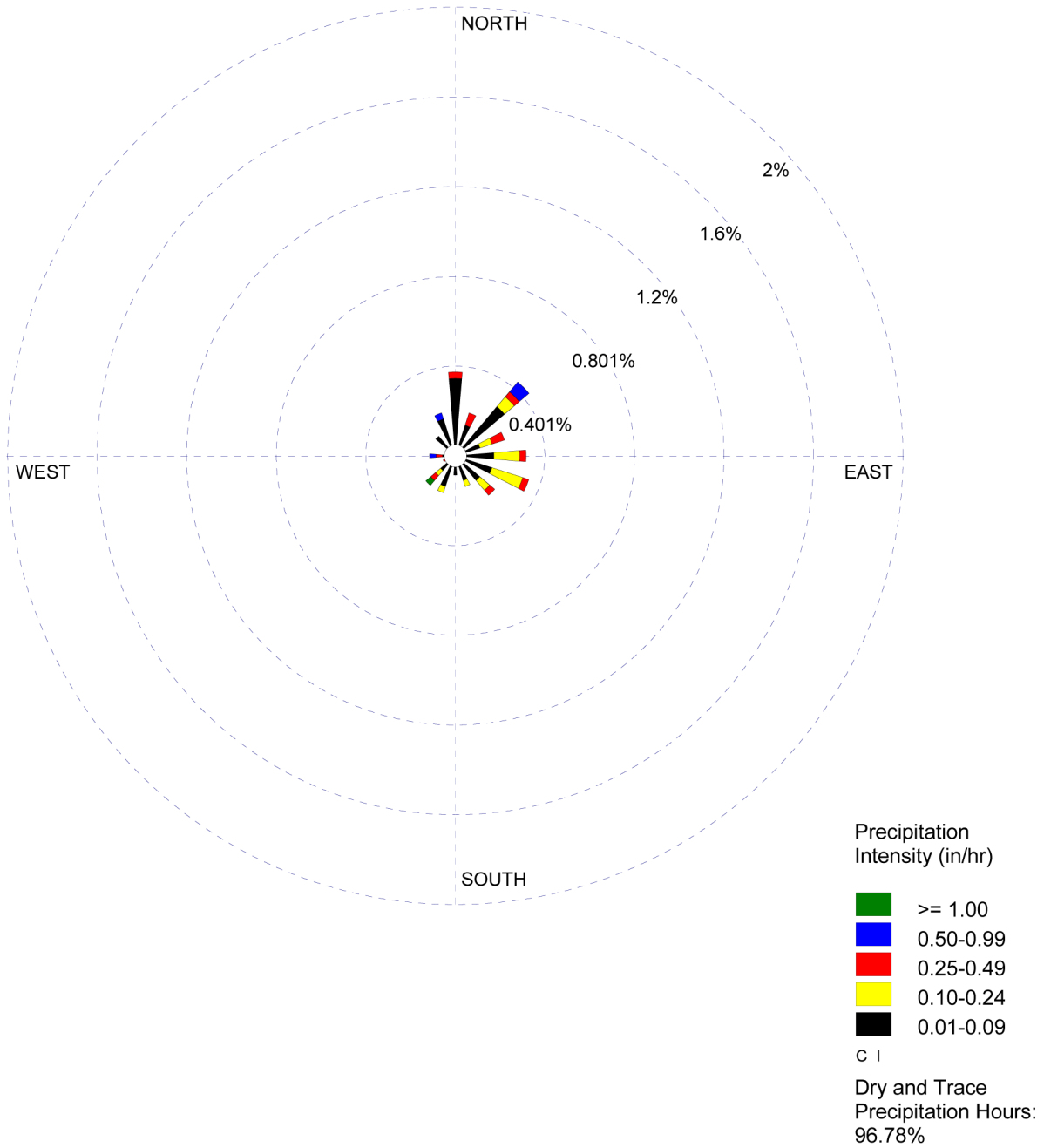
**River Bend Station, Unit 3  
COL Application  
Part 3, Environmental Report**



**Figure 2.7-4. Ryan Airport February Precipitation Rose (2002 - 2006)**



**River Bend Station, Unit 3  
COL Application  
Part 3, Environmental Report**

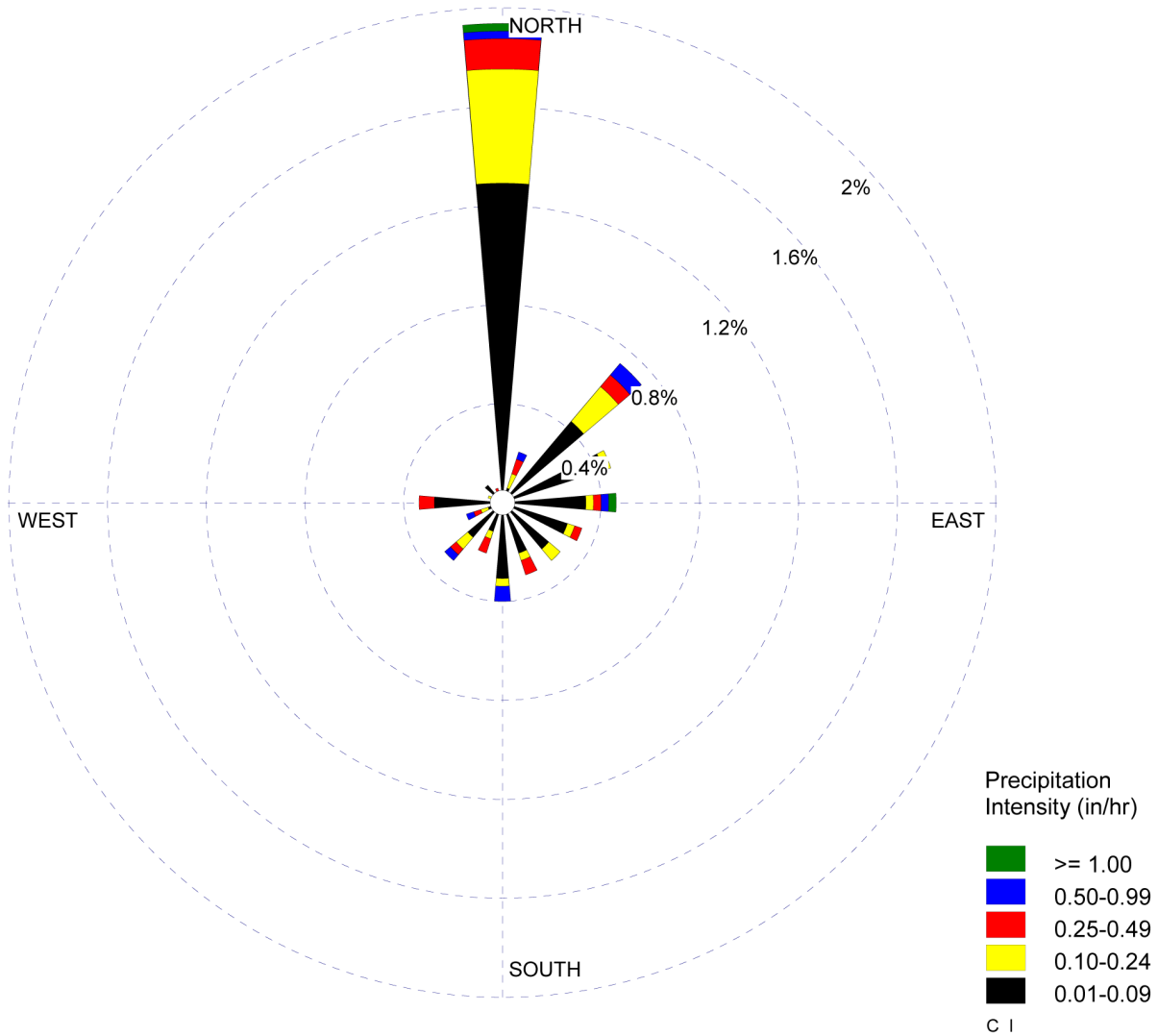


**Figure 2.7-5. Ryan Airport March Precipitation Rose (2002 - 2006)**





**River Bend Station, Unit 3  
COL Application  
Part 3, Environmental Report**



**Figure 2.7-8. Ryan Airport June Precipitation Rose (2002 - 2006)**





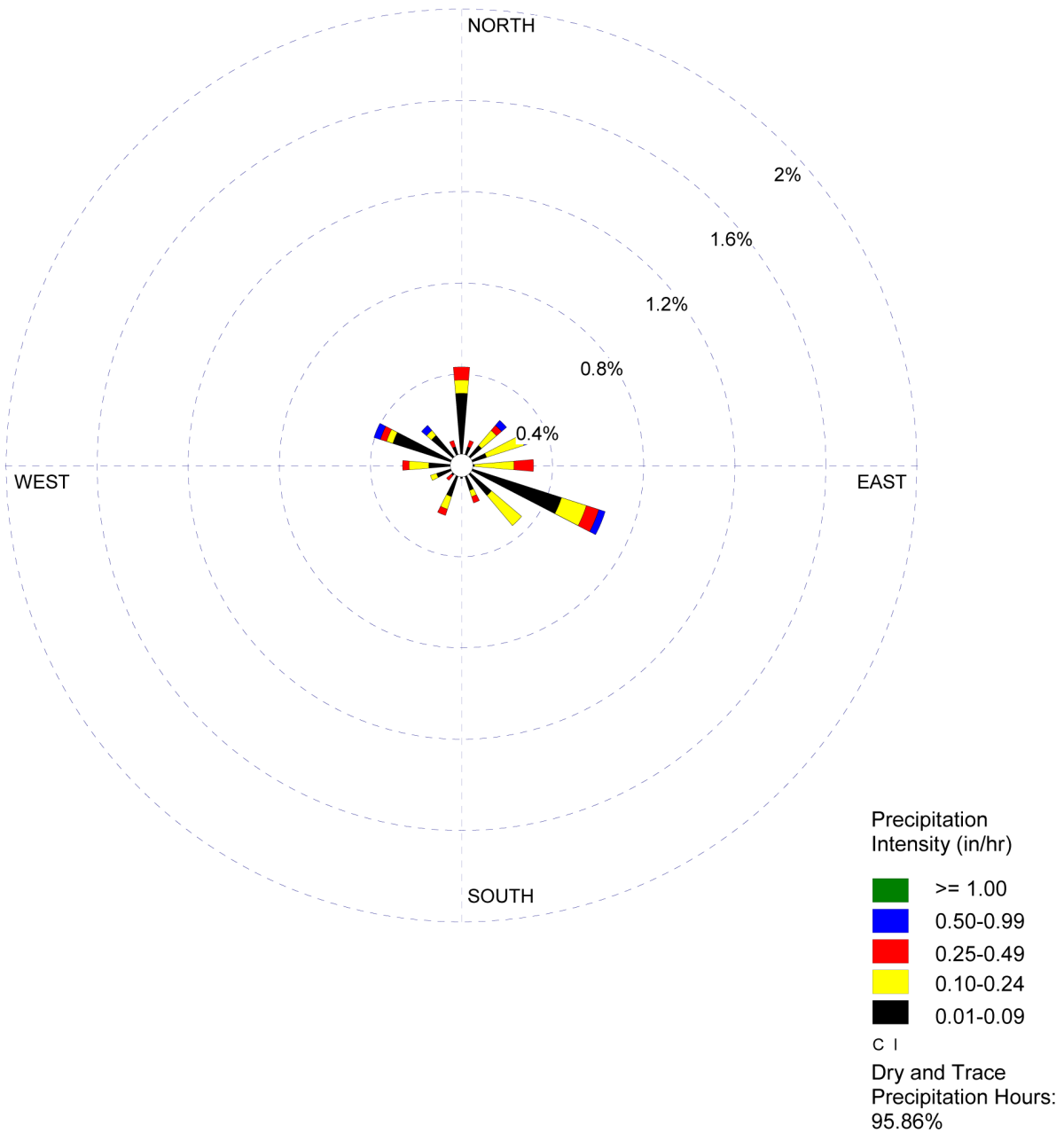






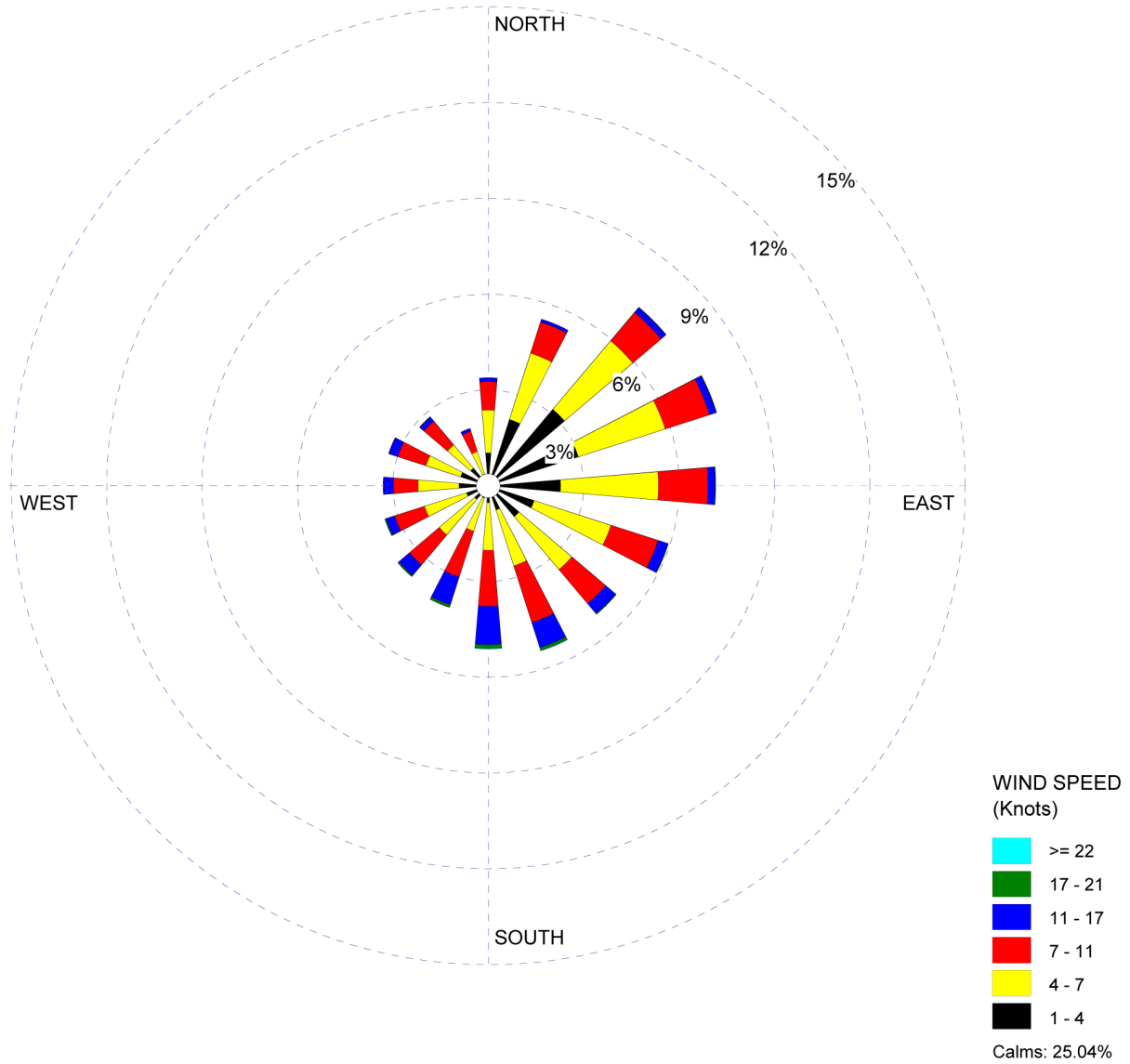


**River Bend Station, Unit 3  
COL Application  
Part 3, Environmental Report**



**Figure 2.7-14. Ryan Airport December Precipitation Rose (2002 - 2006)**

**River Bend Station, Unit 3  
COL Application  
Part 3, Environmental Report**



**Figure 2.7-15. Ryan Airport Annual Wind Rose (2002 - 2006)**

River Bend Station, Unit 3  
COL Application  
Part 3, Environmental Report

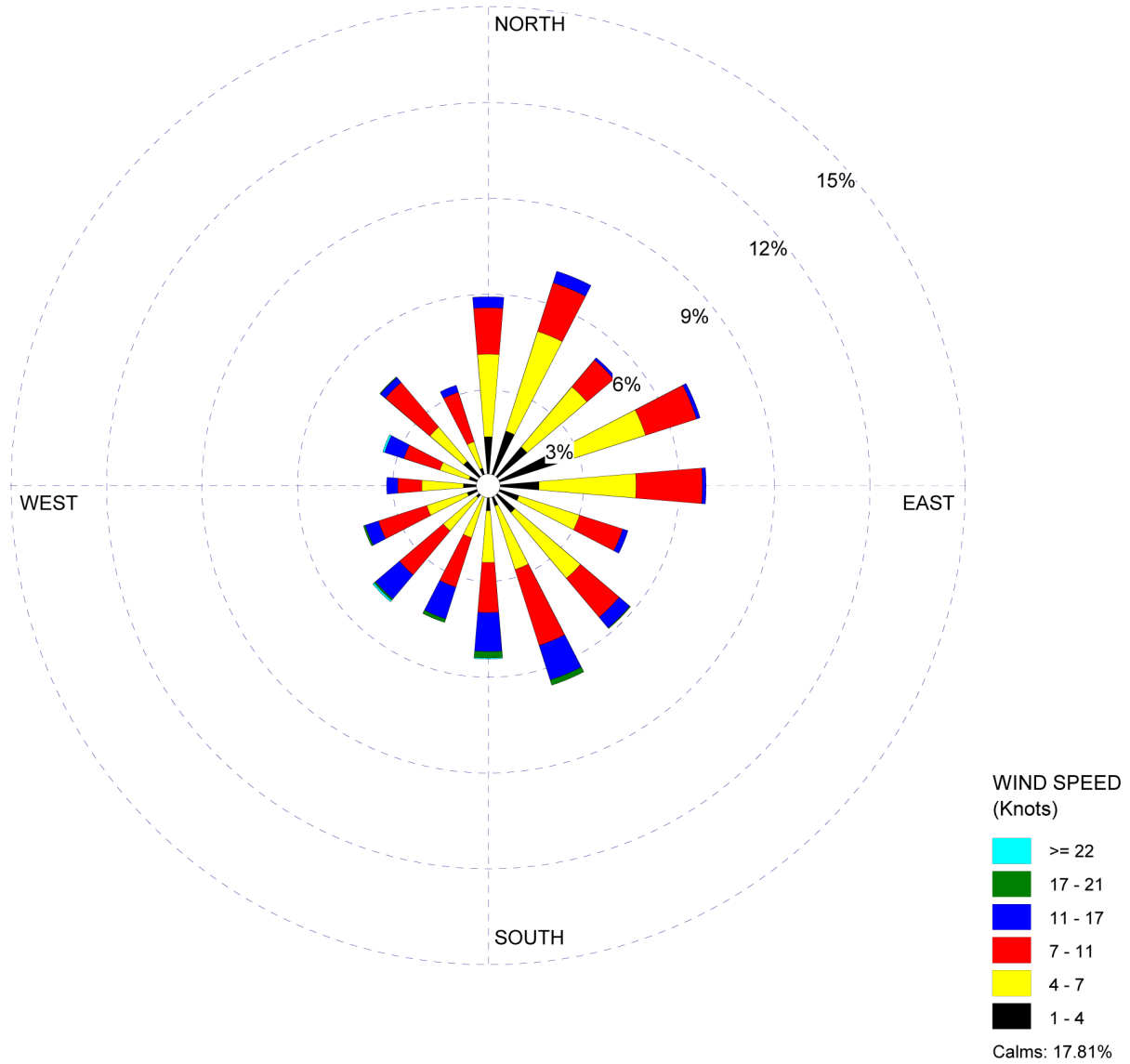
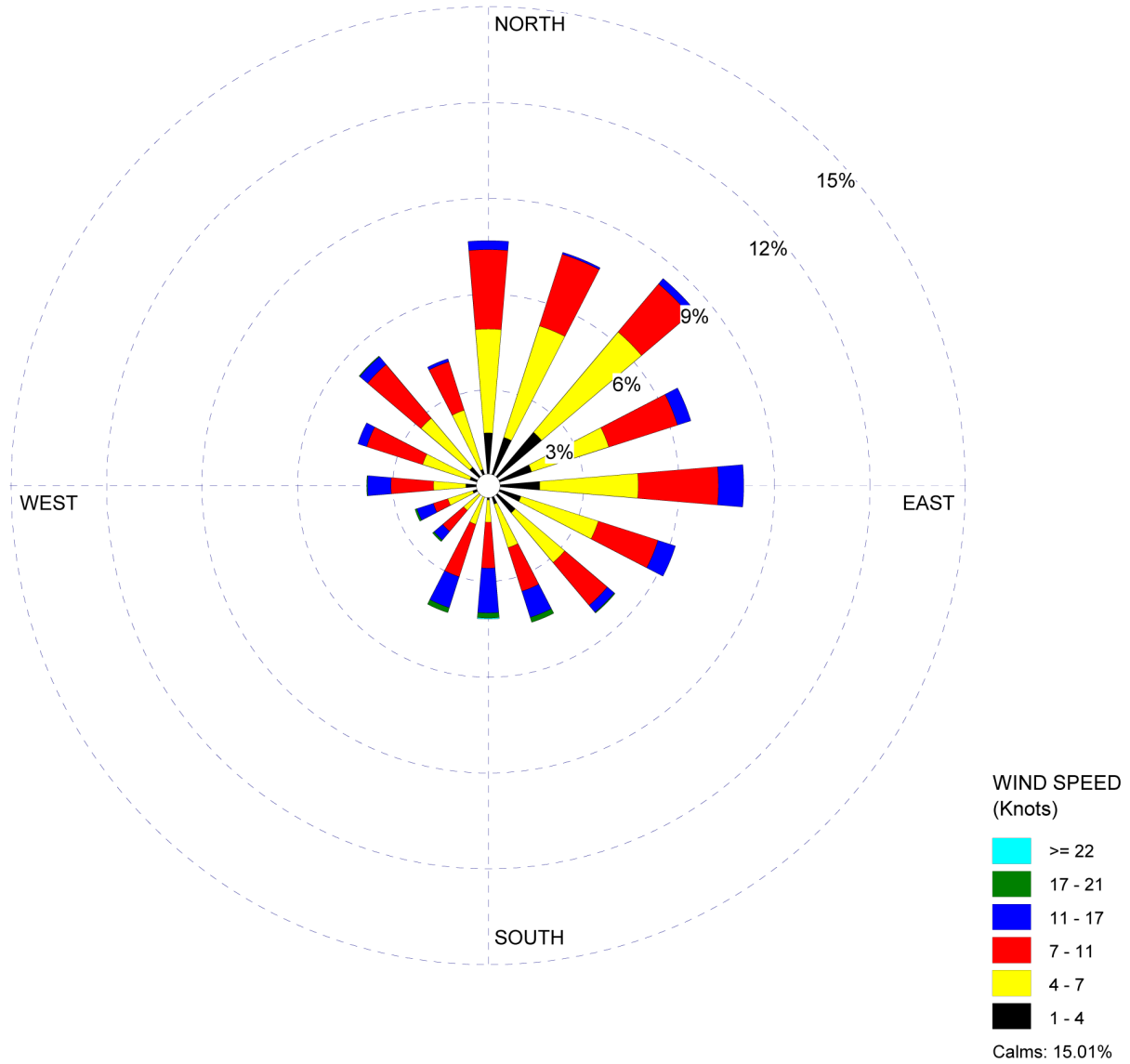


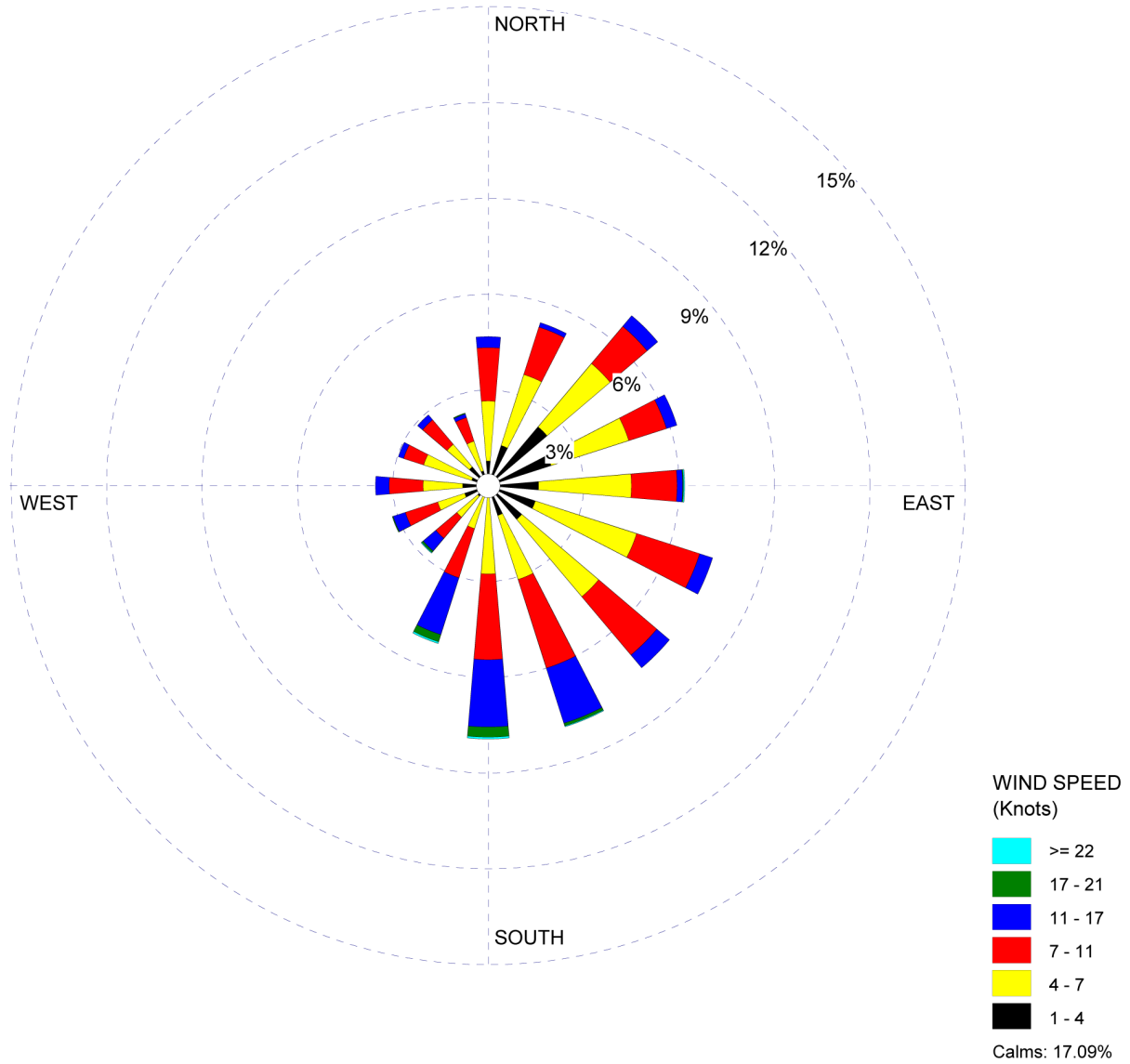
Figure 2.7-16. Ryan Airport January Wind Rose (2002 - 2006)

**River Bend Station, Unit 3  
COL Application  
Part 3, Environmental Report**



**Figure 2.7-17. Ryan Airport February Wind Rose (2002 - 2006)**

**River Bend Station, Unit 3  
COL Application  
Part 3, Environmental Report**



**Figure 2.7-18. Ryan Airport March Wind Rose (2002 - 2006)**

River Bend Station, Unit 3  
COL Application  
Part 3, Environmental Report

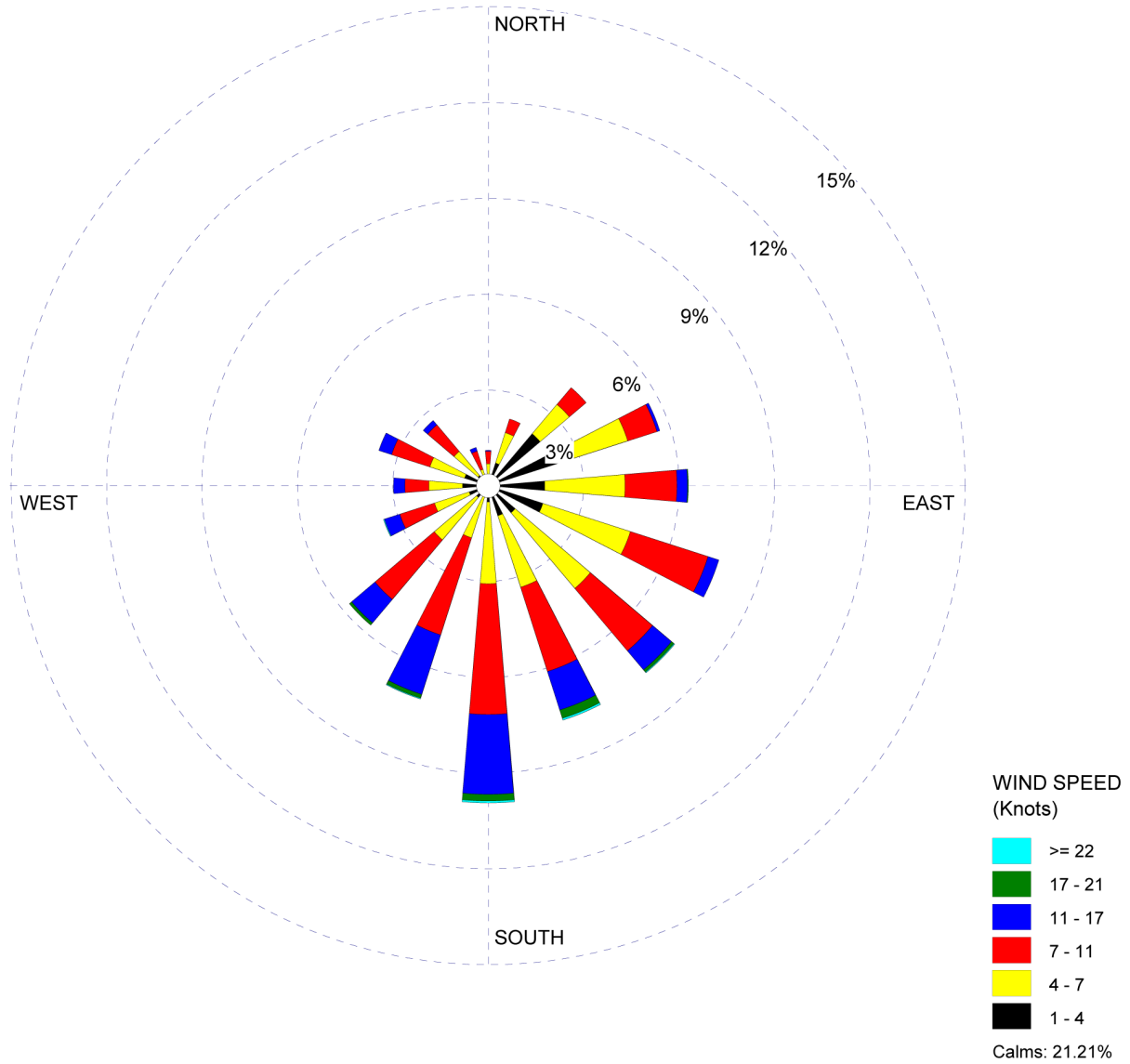
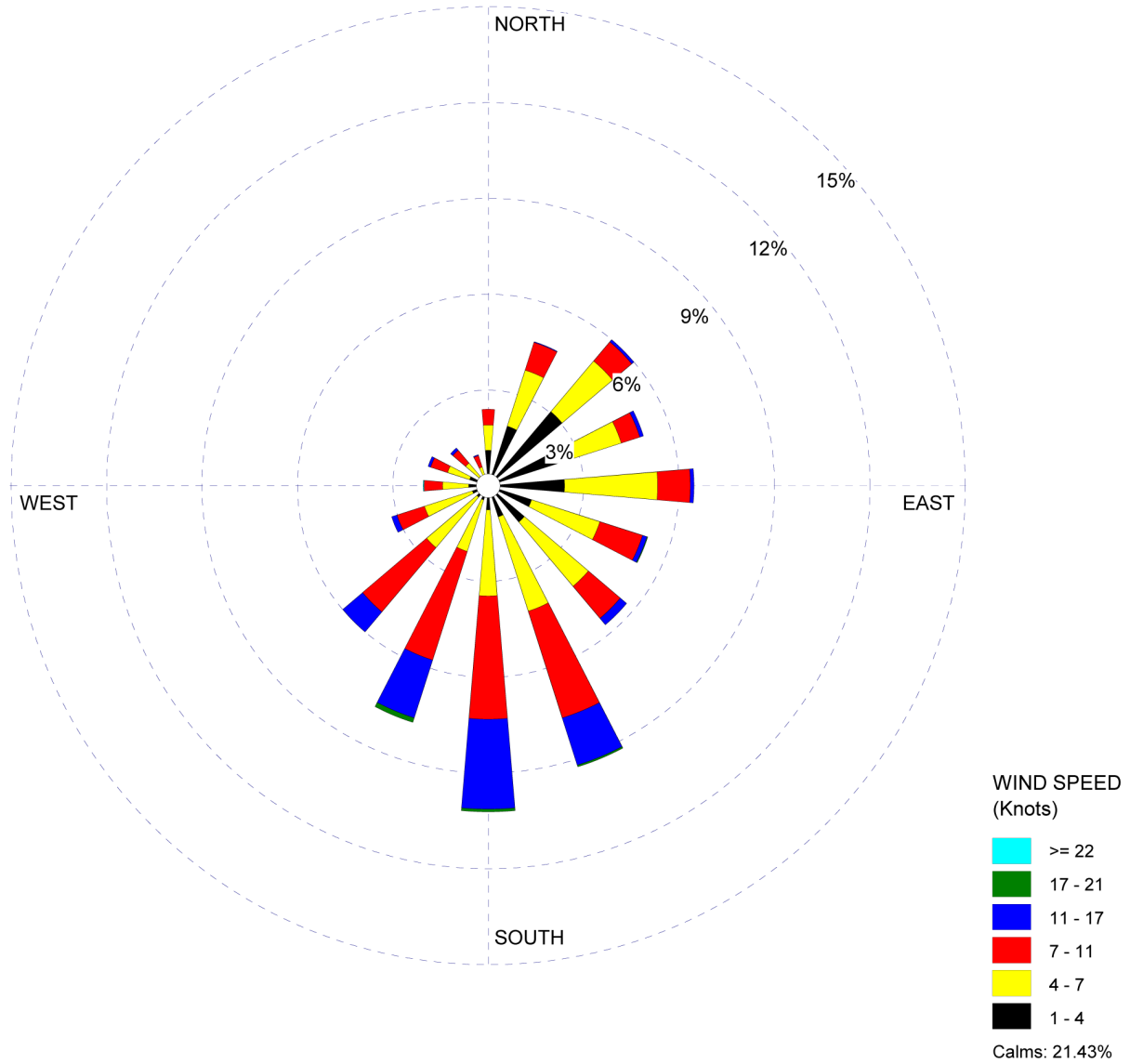


Figure 2.7-19. Ryan Airport April Wind Rose (2002 - 2006)

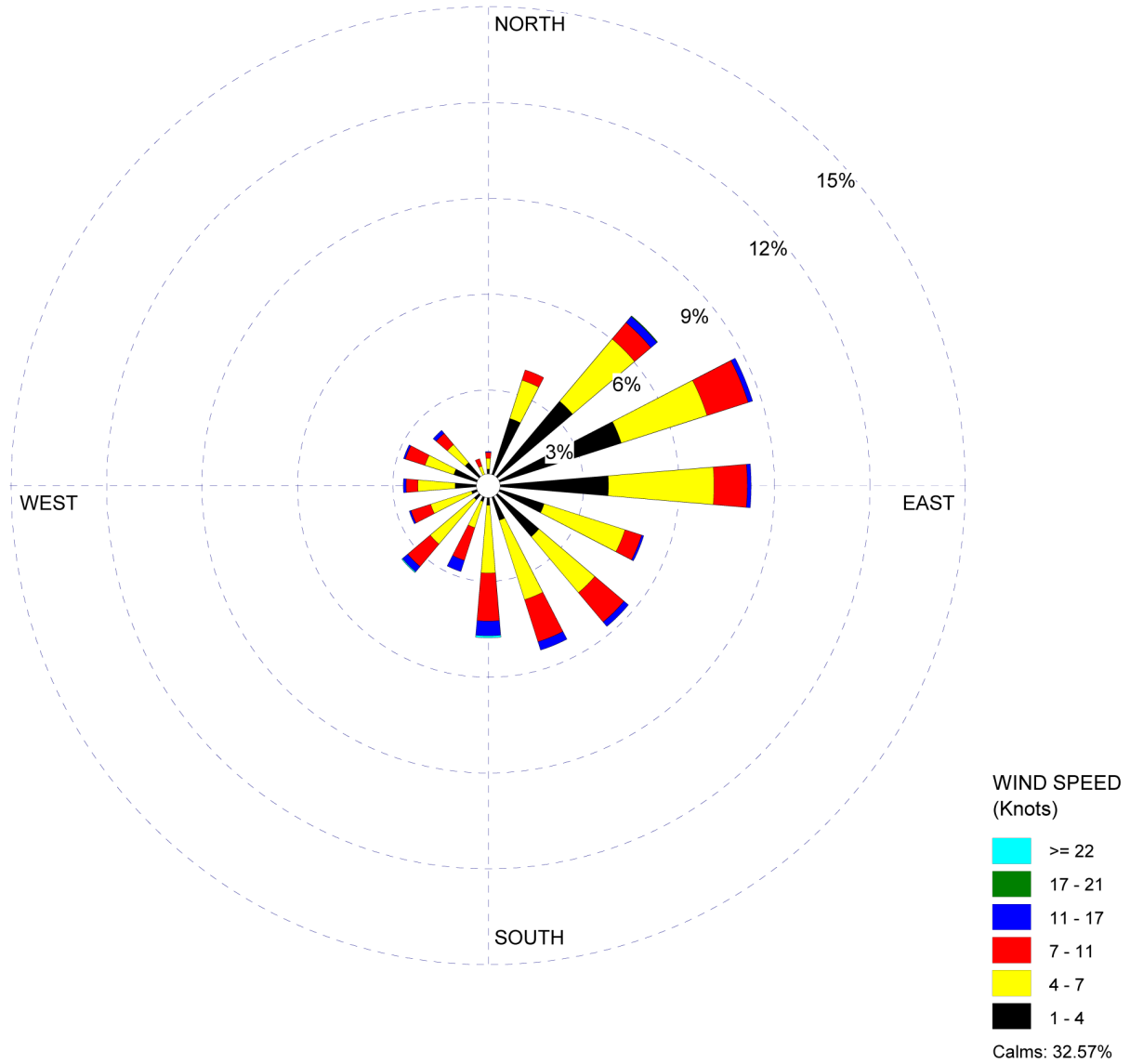
**River Bend Station, Unit 3  
COL Application  
Part 3, Environmental Report**



**Figure 2.7-20. Ryan Airport May Wind Rose (2002 - 2006)**

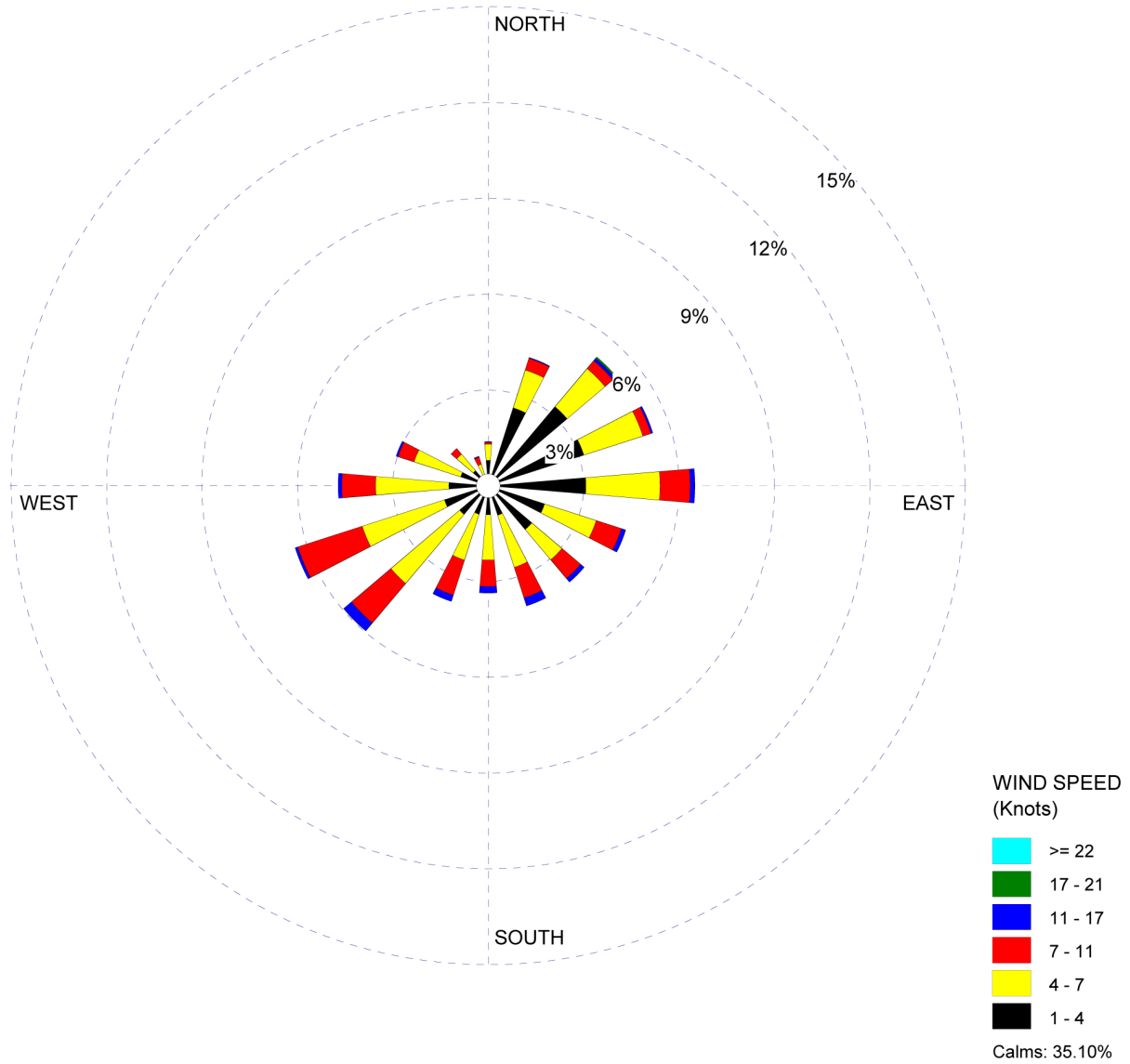


**River Bend Station, Unit 3  
COL Application  
Part 3, Environmental Report**



**Figure 2.7-21. Ryan Airport June Wind Rose (2002 - 2006)**

**River Bend Station, Unit 3  
COL Application  
Part 3, Environmental Report**



**Figure 2.7-22. Ryan Airport July Wind Rose (2002 - 2006)**

River Bend Station, Unit 3  
COL Application  
Part 3, Environmental Report

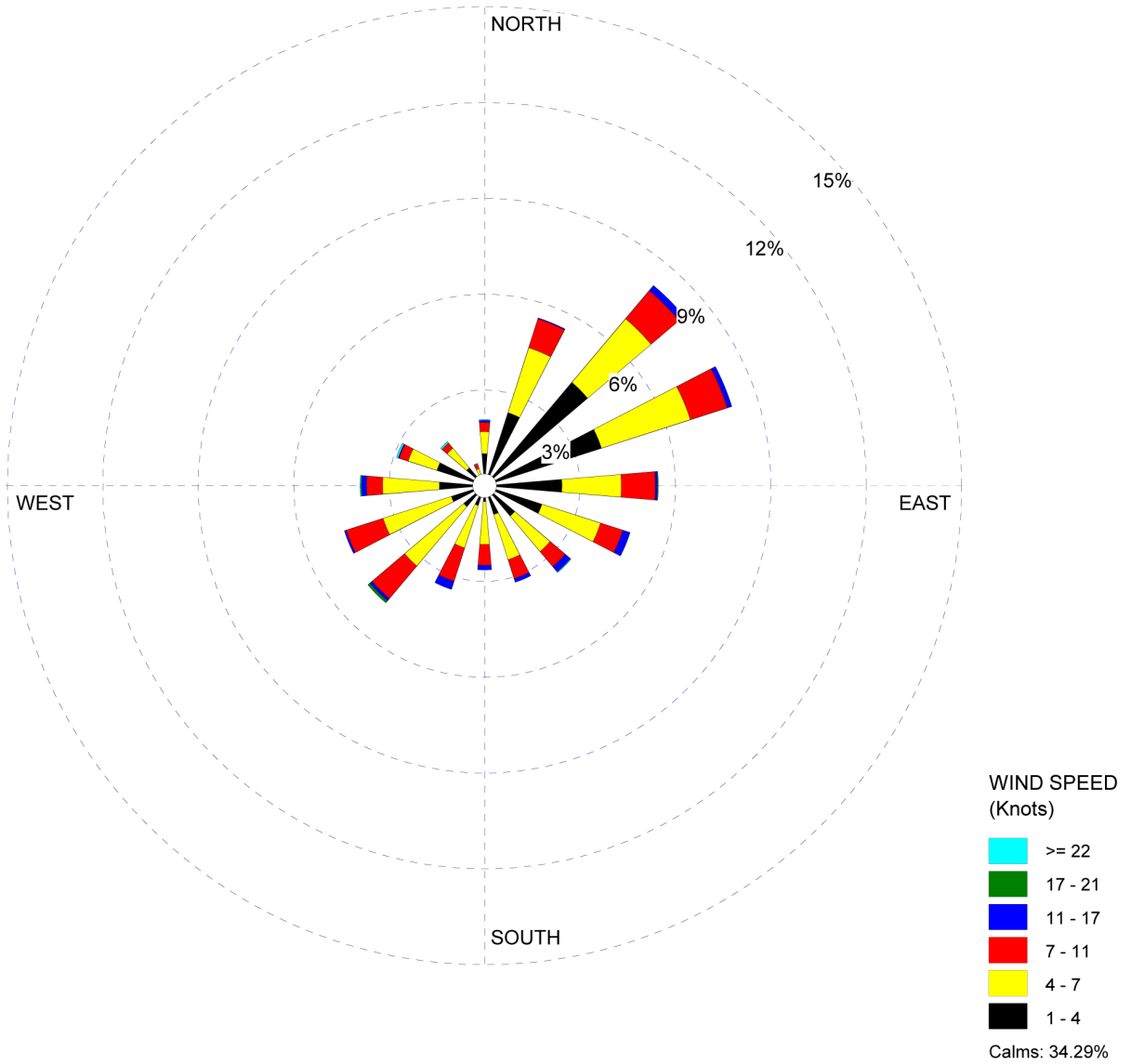
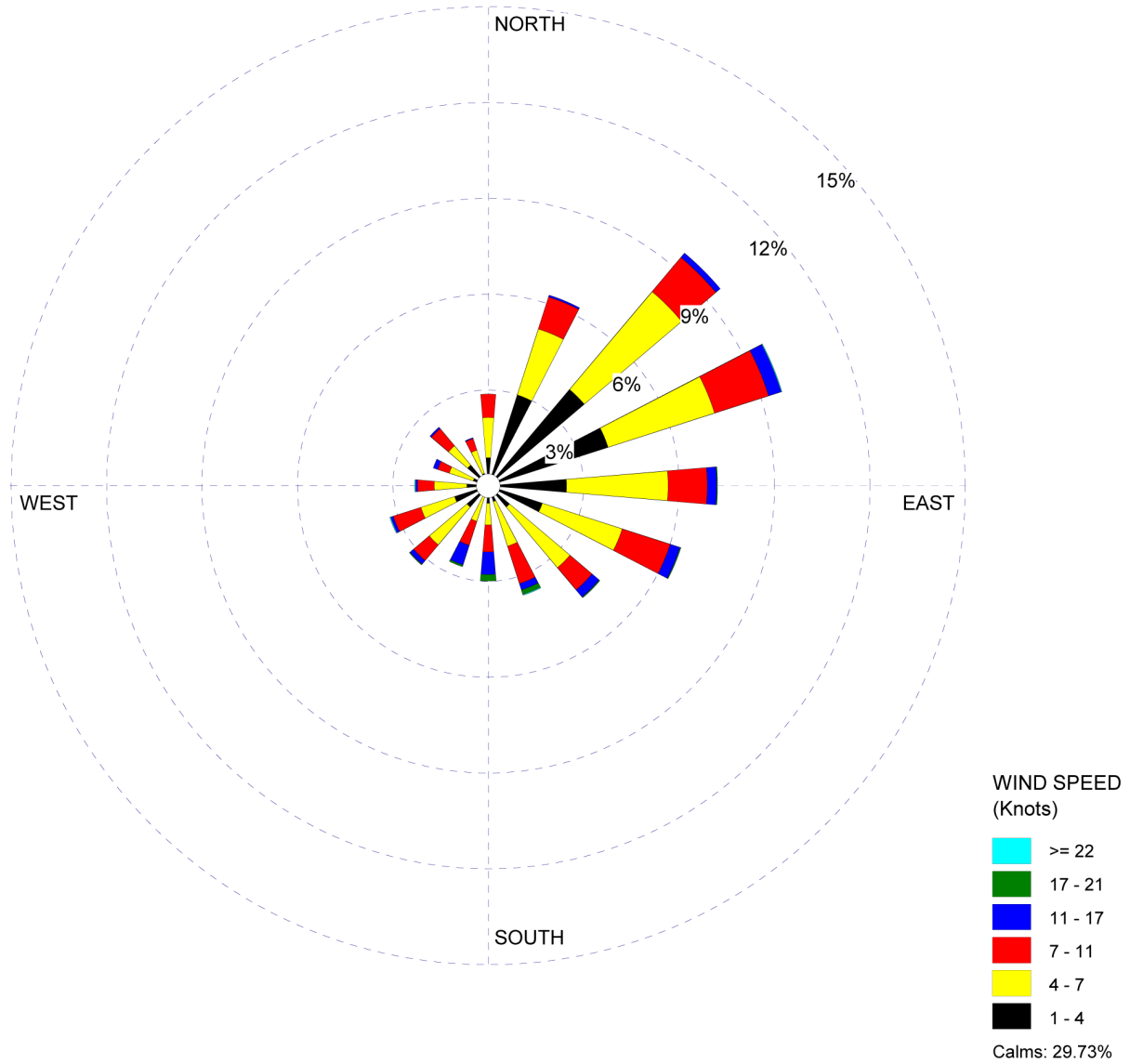


Figure 2.7-23. Ryan Airport August Wind Rose (2002 - 2006)

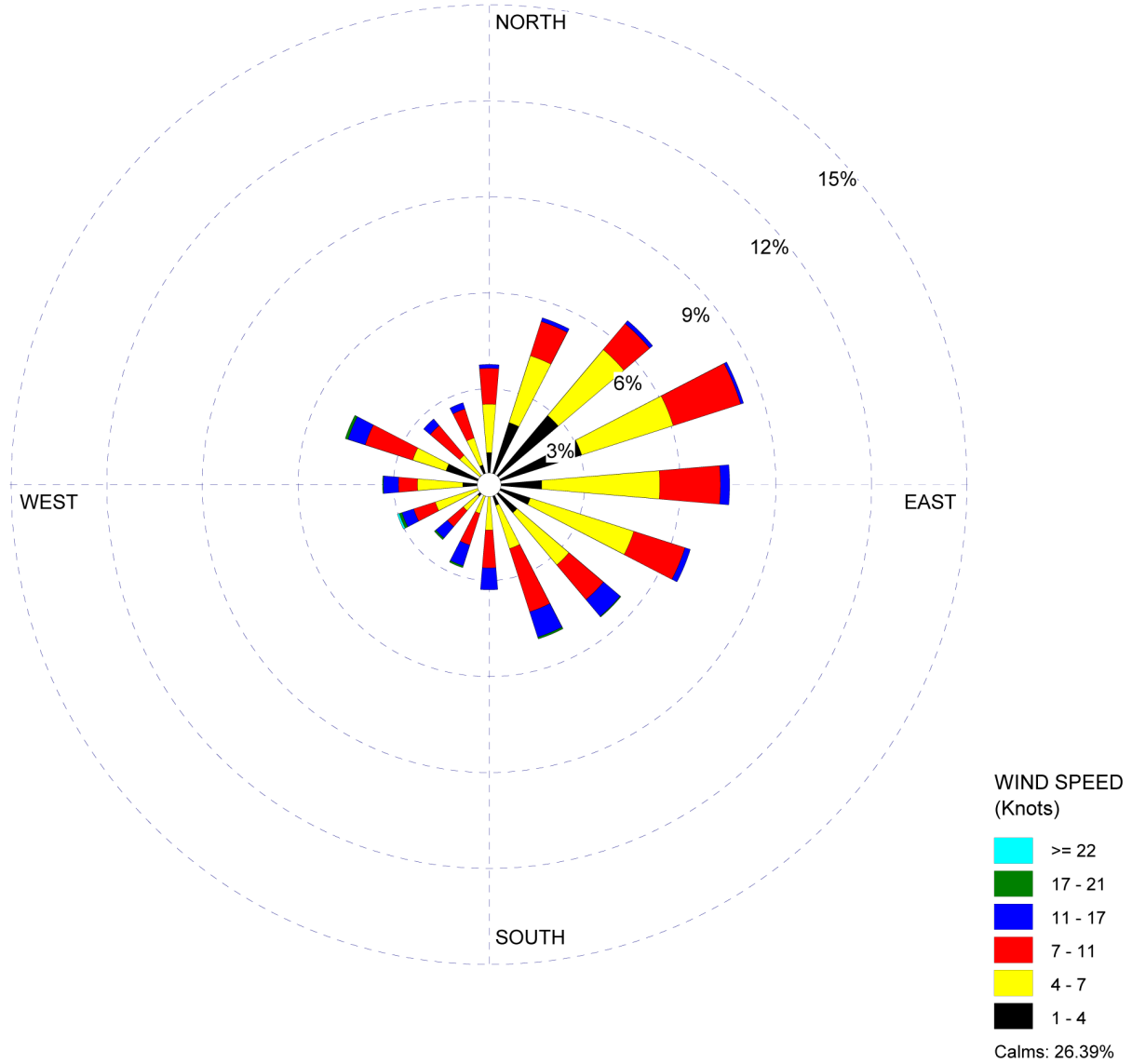


**River Bend Station, Unit 3  
COL Application  
Part 3, Environmental Report**



**Figure 2.7-25. Ryan Airport October Wind Rose (2002 - 2006)**

**River Bend Station, Unit 3  
COL Application  
Part 3, Environmental Report**



**Figure 2.7-26. Ryan Airport November Wind Rose (2002 - 2006)**

River Bend Station, Unit 3  
COL Application  
Part 3, Environmental Report

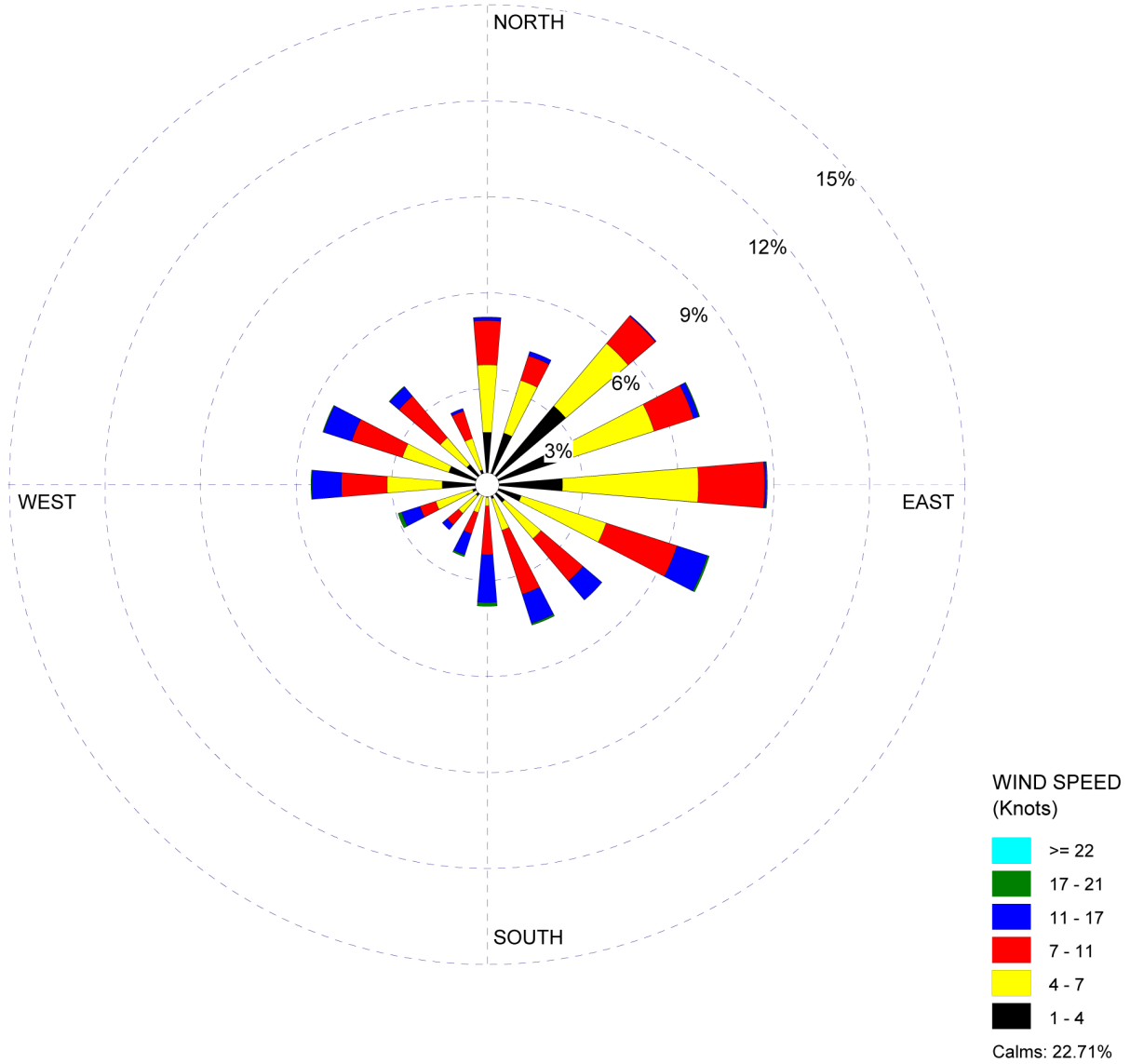
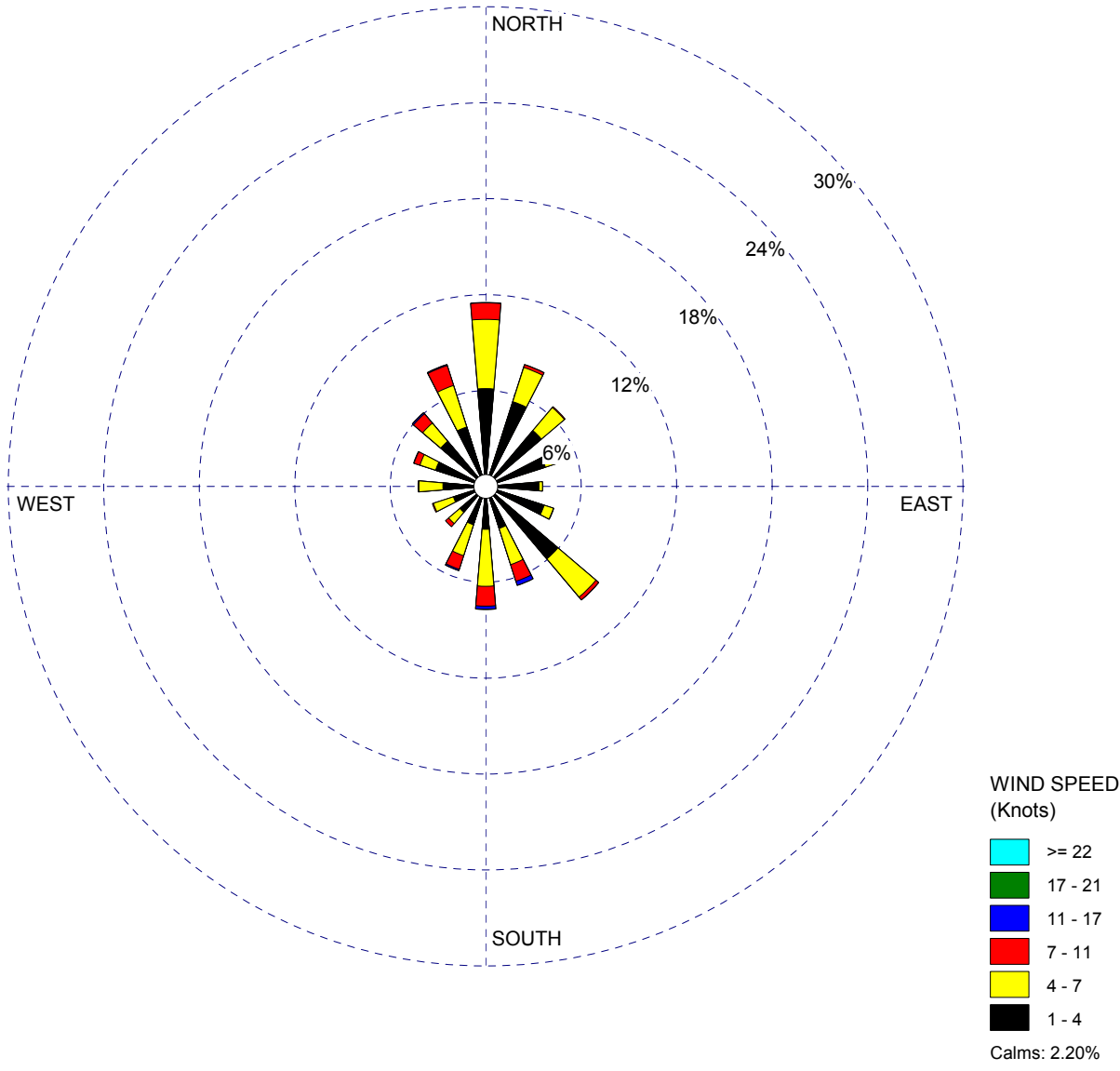


Figure 2.7-27. Ryan Airport December Wind Rose (2002 - 2006)

**River Bend Station, Unit 3  
COL Application  
Part 3, Environmental Report**

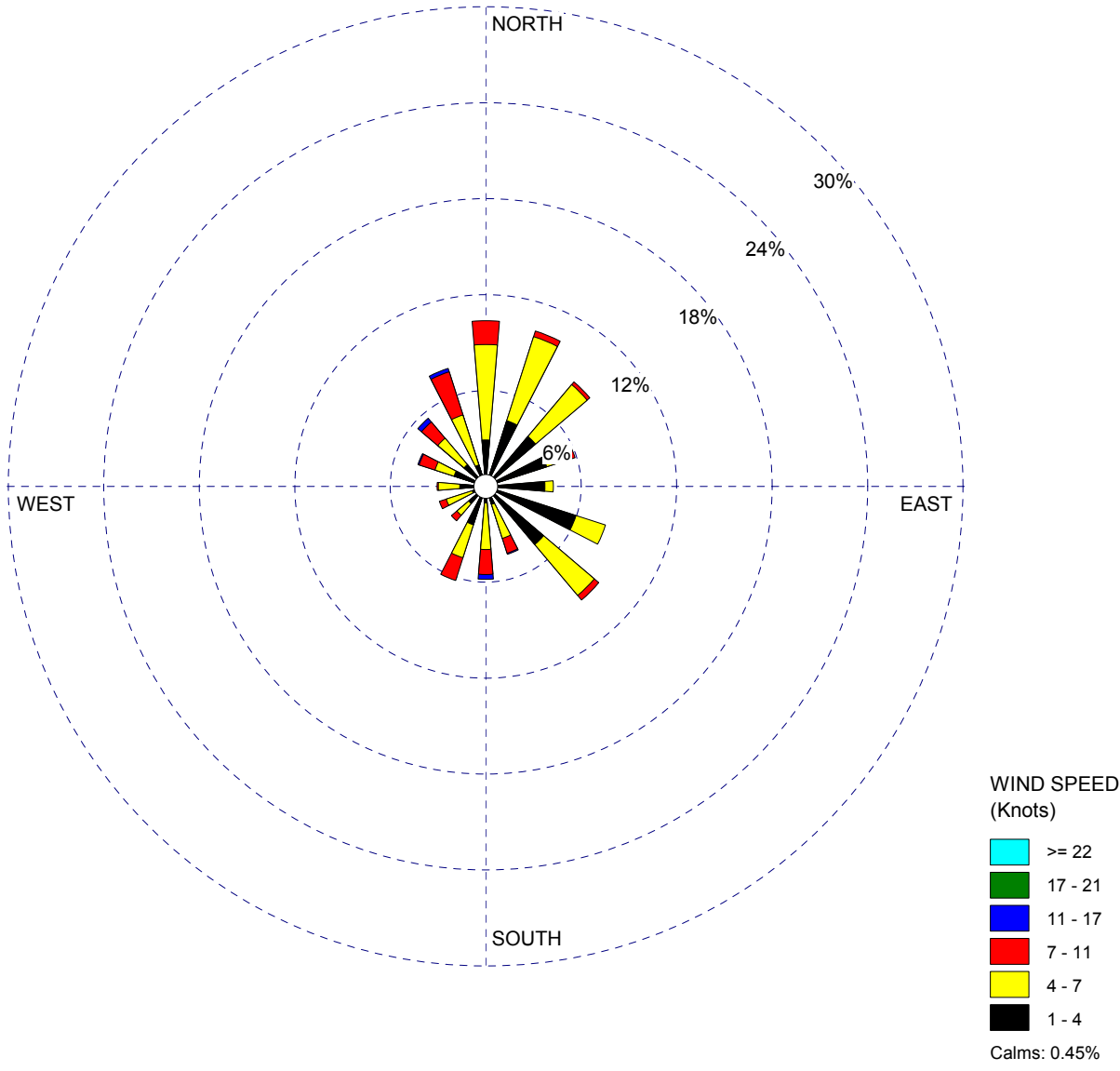


**Figure 2.7-28. RBS 30-Ft. Annual Wind Rose (December 2004 - November 2006)**





**River Bend Station, Unit 3  
COL Application  
Part 3, Environmental Report**



**Figure 2.7-30. RBS 30-Ft. February Wind Rose (December 2004 - November 2006)**



River Bend Station, Unit 3  
COL Application  
Part 3, Environmental Report

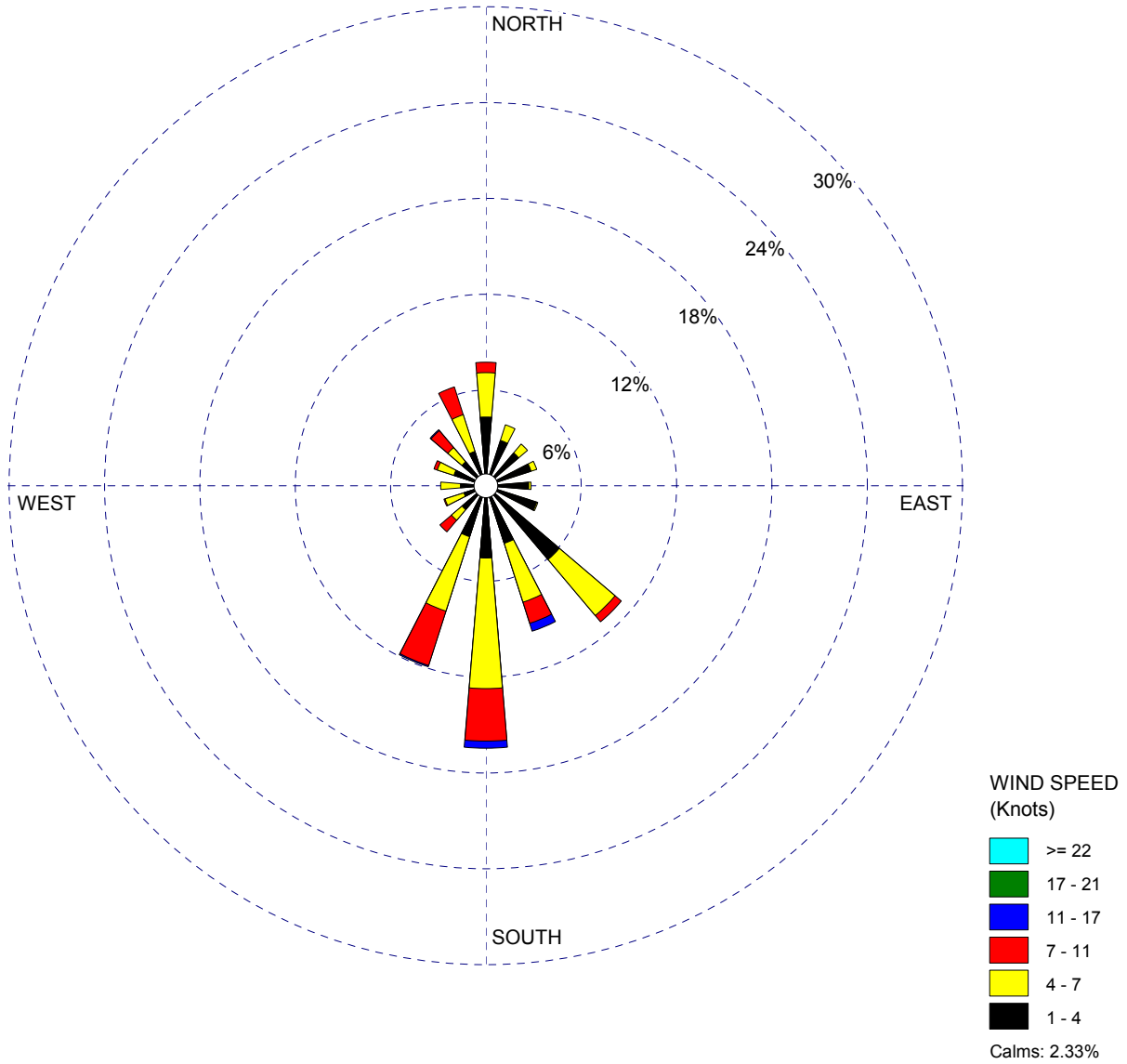


Figure 2.7-32. RBS 30-Ft. April Wind Rose (December 2004 - November 2006)





River Bend Station, Unit 3  
COL Application  
Part 3, Environmental Report

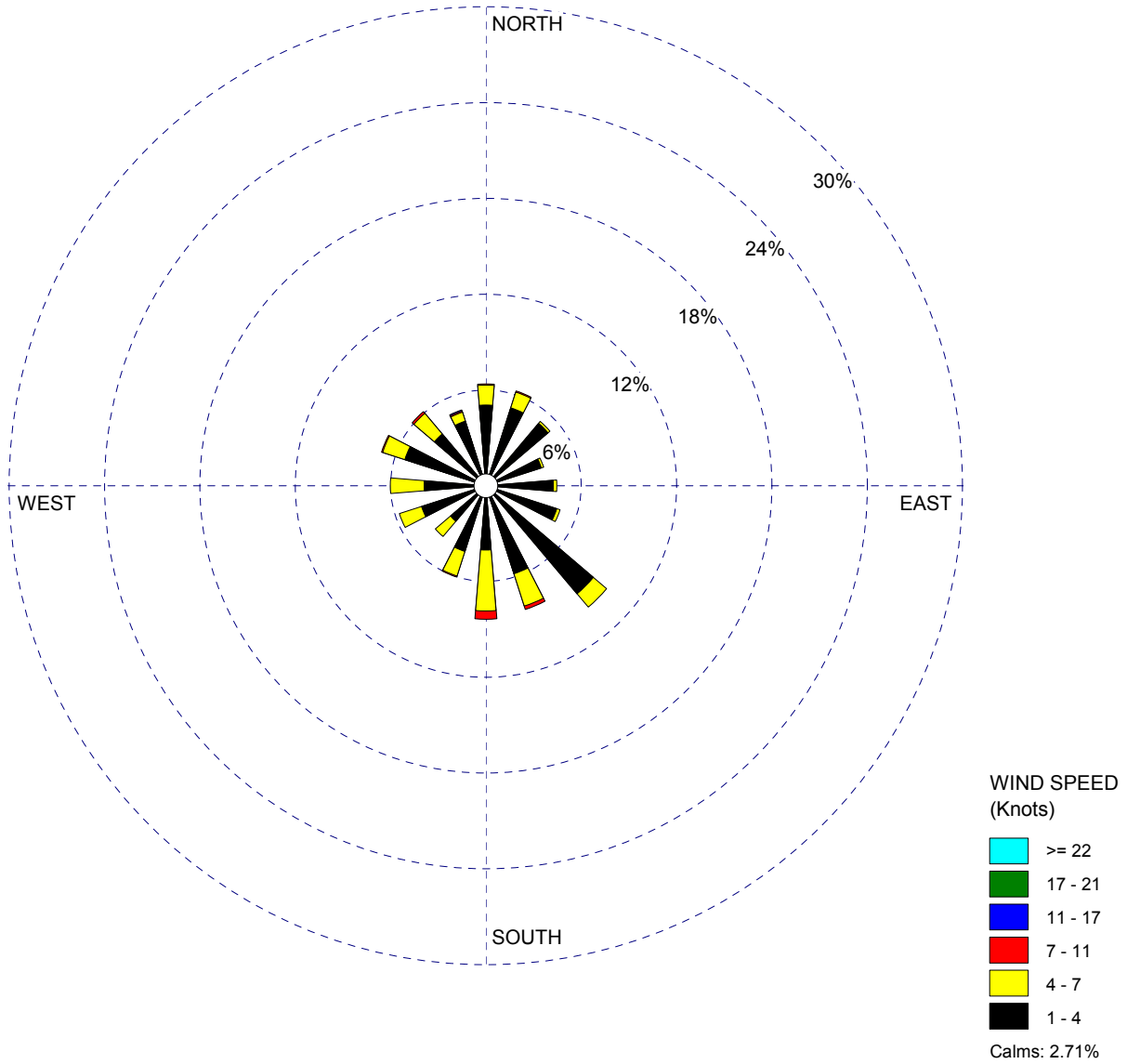


Figure 2.7-35. RBS 30-Ft. July Wind Rose (December 2004 - November 2006)





River Bend Station, Unit 3  
COL Application  
Part 3, Environmental Report

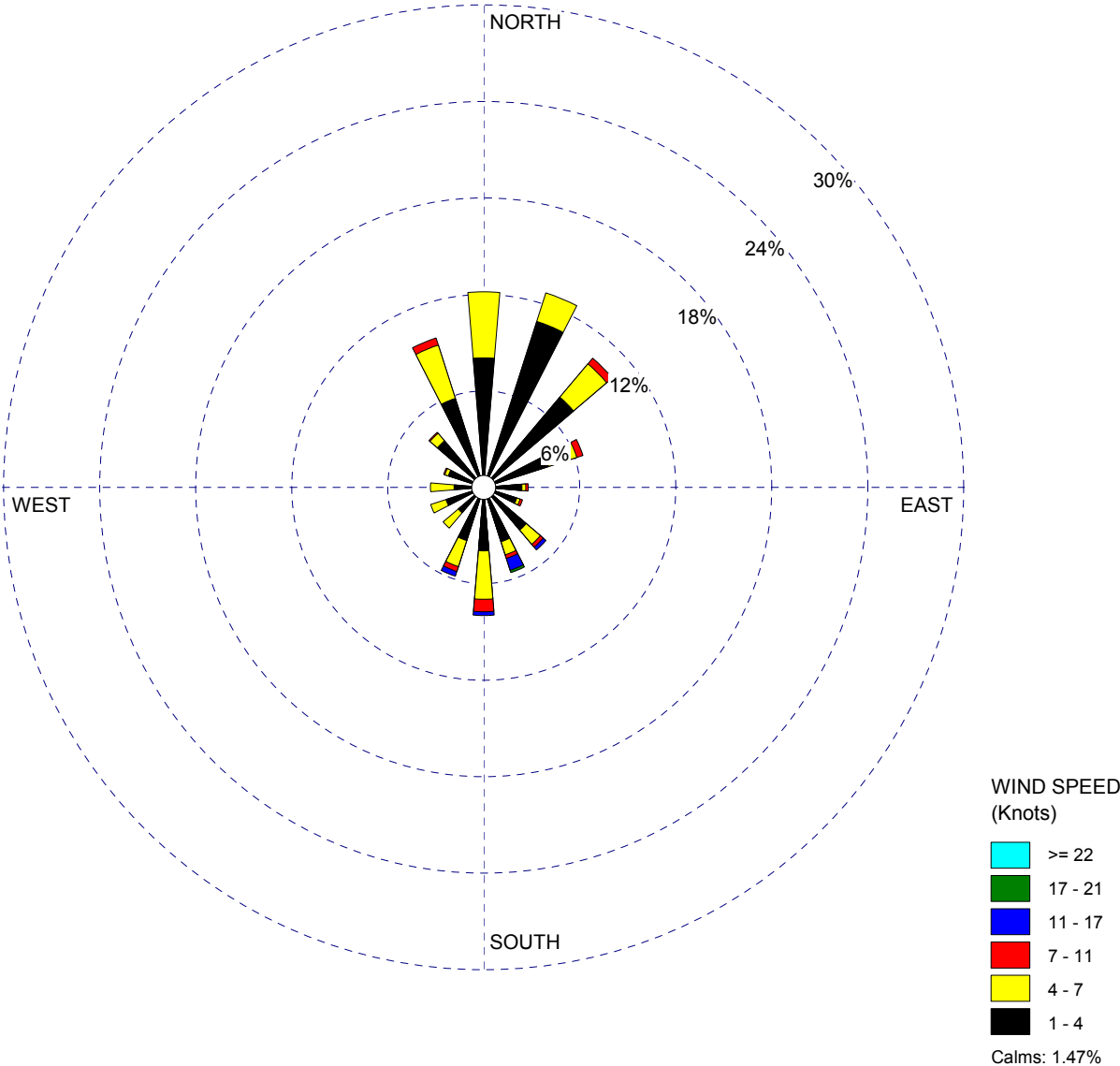


Figure 2.7-37. RBS 30-Ft. September Wind Rose (December 2004 - November 2006)

# River Bend Station, Unit 3 COL Application Part 3, Environmental Report

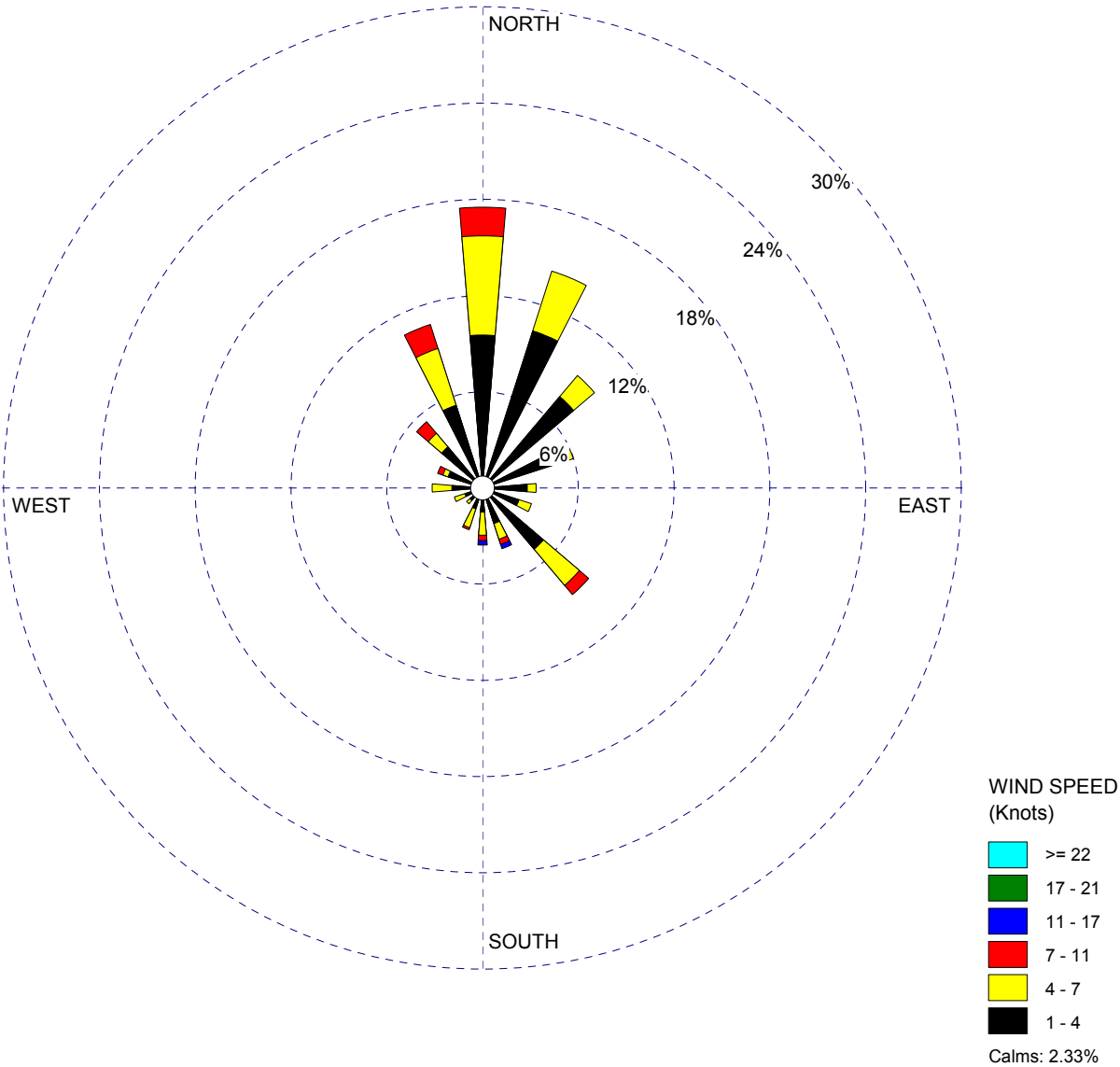


Figure 2.7-38. RBS 30-Ft. October Wind Rose (December 2004 - November 2006)

River Bend Station, Unit 3  
COL Application  
Part 3, Environmental Report

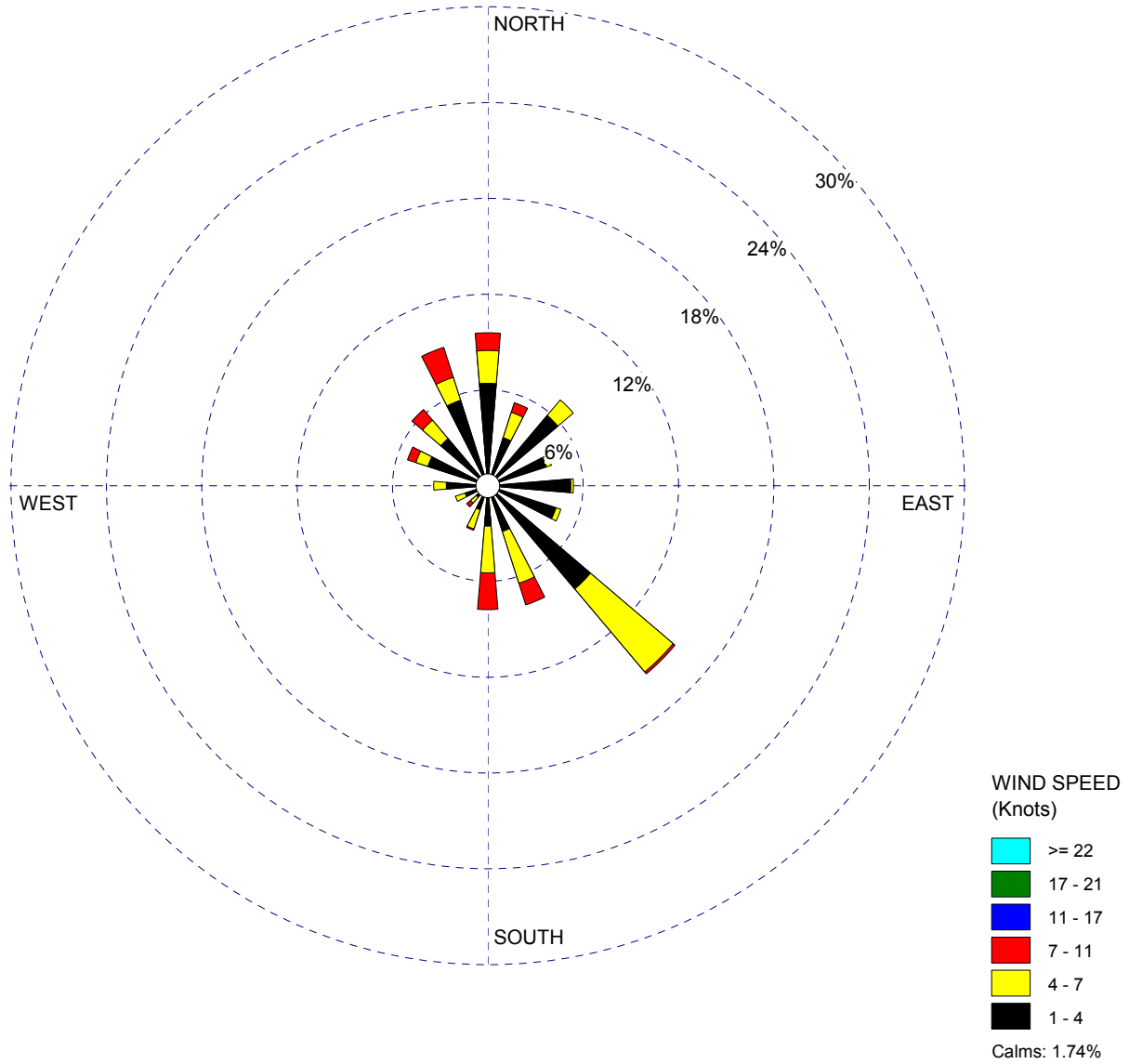


Figure 2.7-39. RBS 30-Ft. November Wind Rose (December 2004 - November 2006)

River Bend Station, Unit 3  
COL Application  
Part 3, Environmental Report

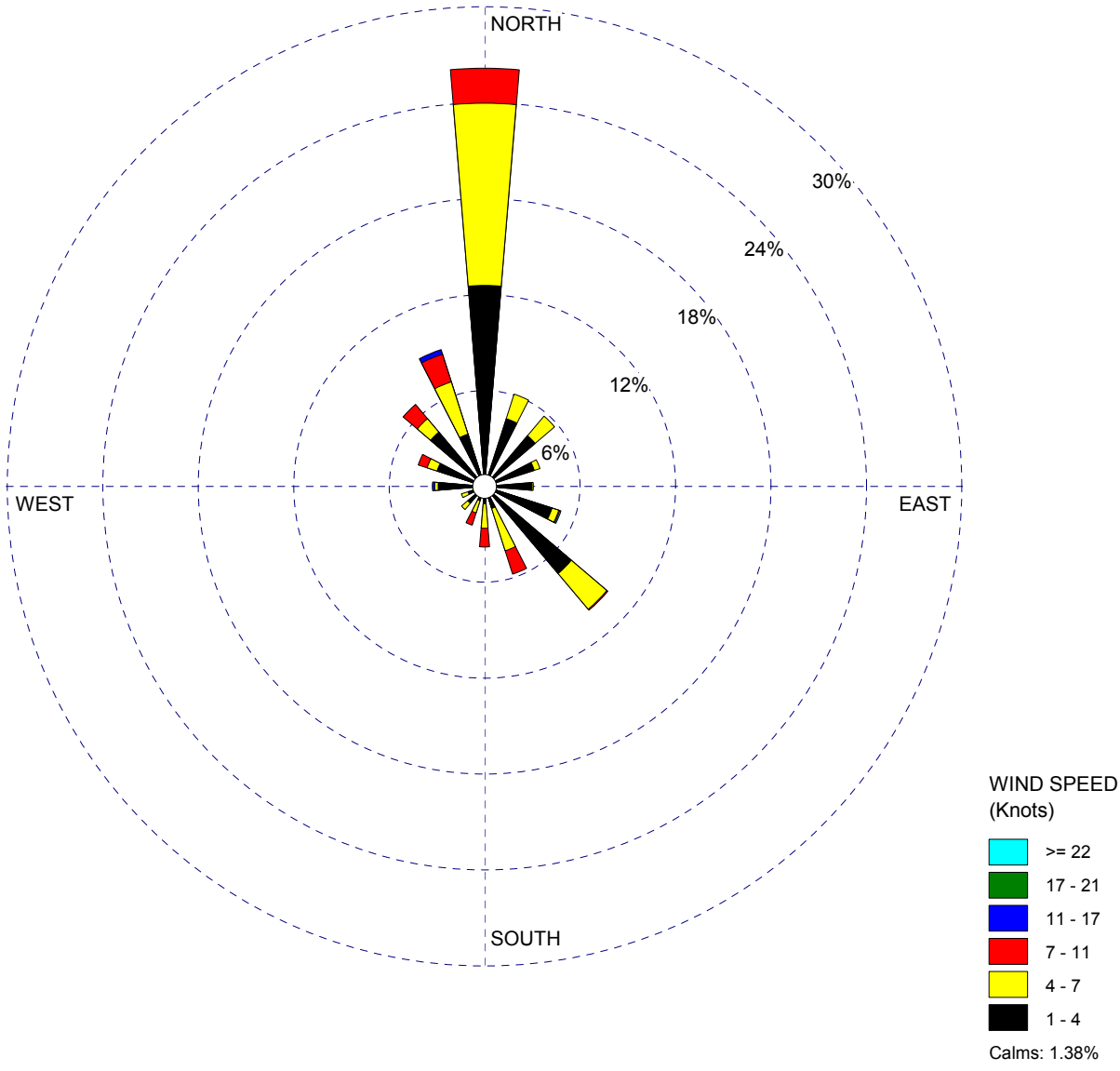


Figure 2.7-40. RBS 30-Ft. December Wind Rose (December 2004 - November 2006)

River Bend Station, Unit 3  
COL Application  
Part 3, Environmental Report

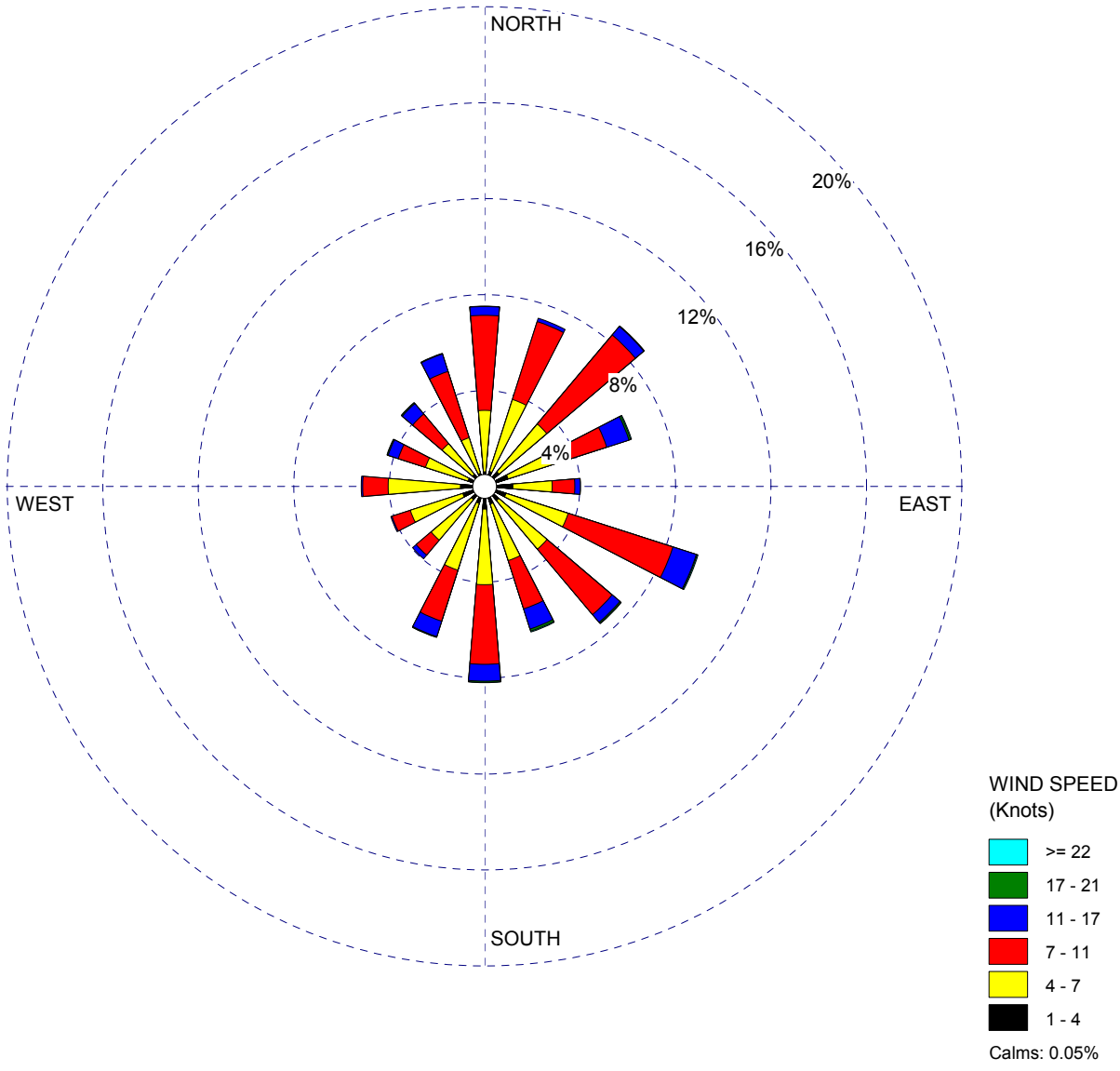


Figure 2.7-41. RBS 150-Ft. Annual Wind Rose (December 2004 - November 2006)

River Bend Station, Unit 3  
COL Application  
Part 3, Environmental Report

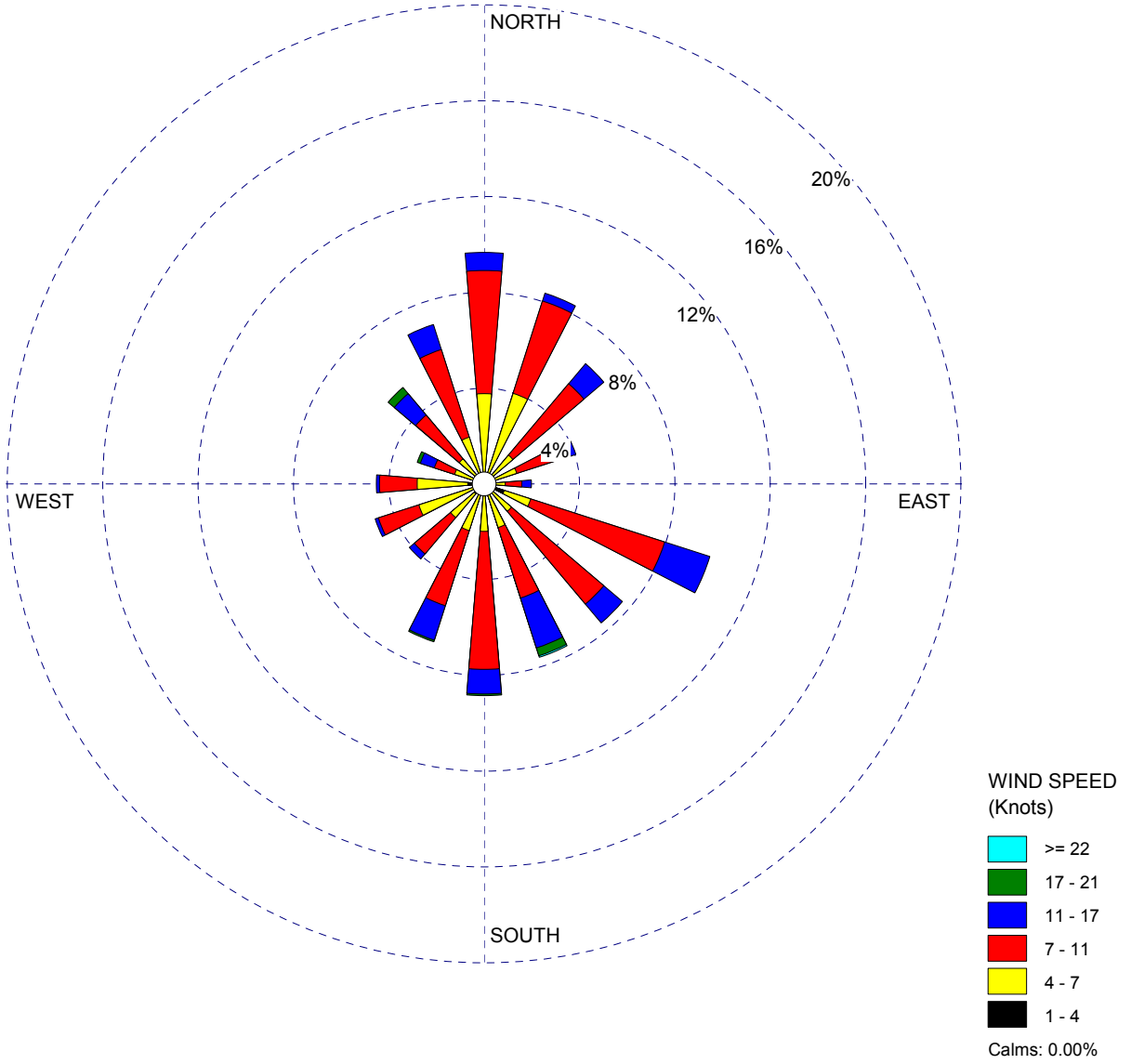


Figure 2.7-42. RBS 150-Ft. January Wind Rose (December 2004 - November 2006)

River Bend Station, Unit 3  
COL Application  
Part 3, Environmental Report

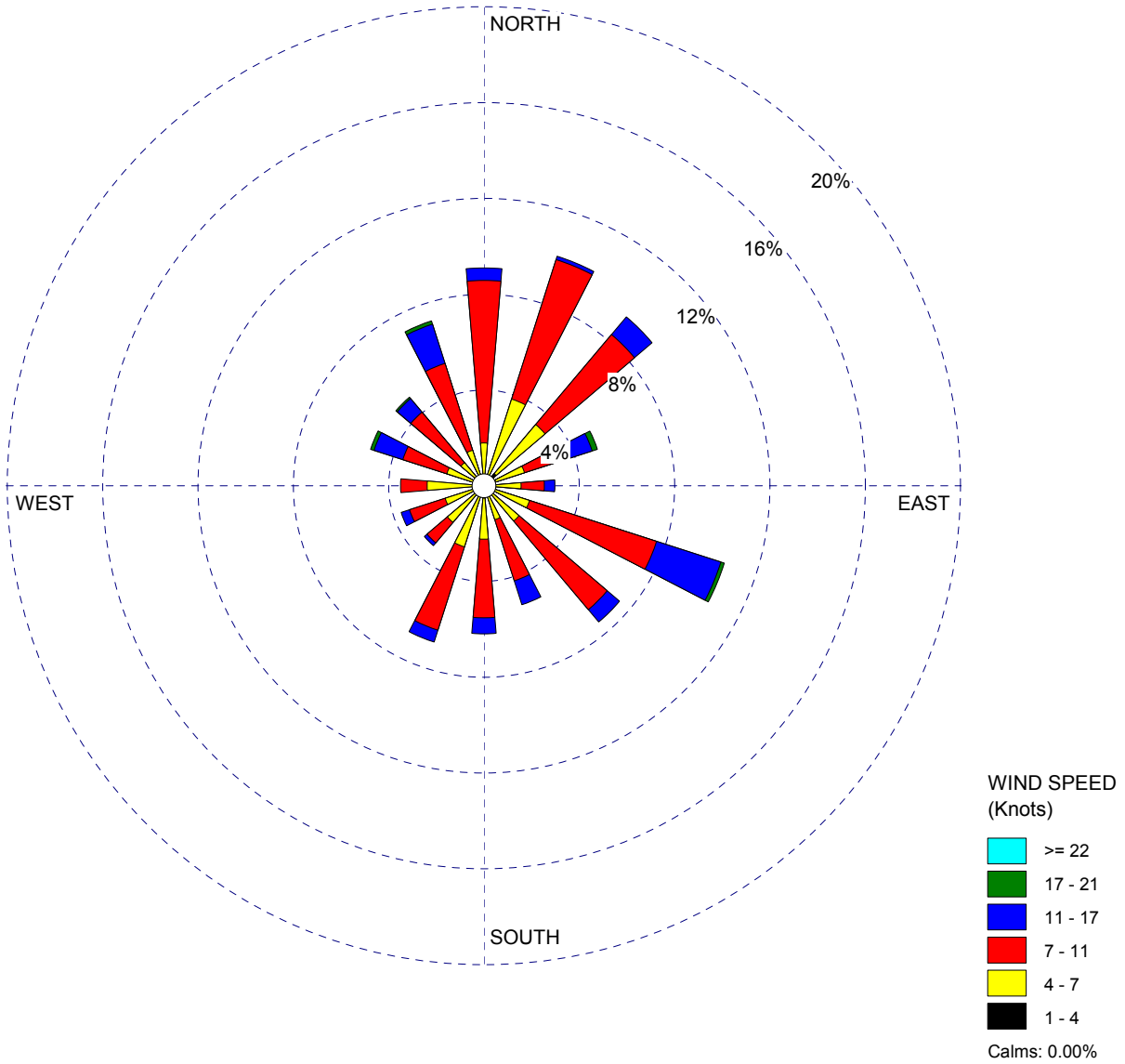
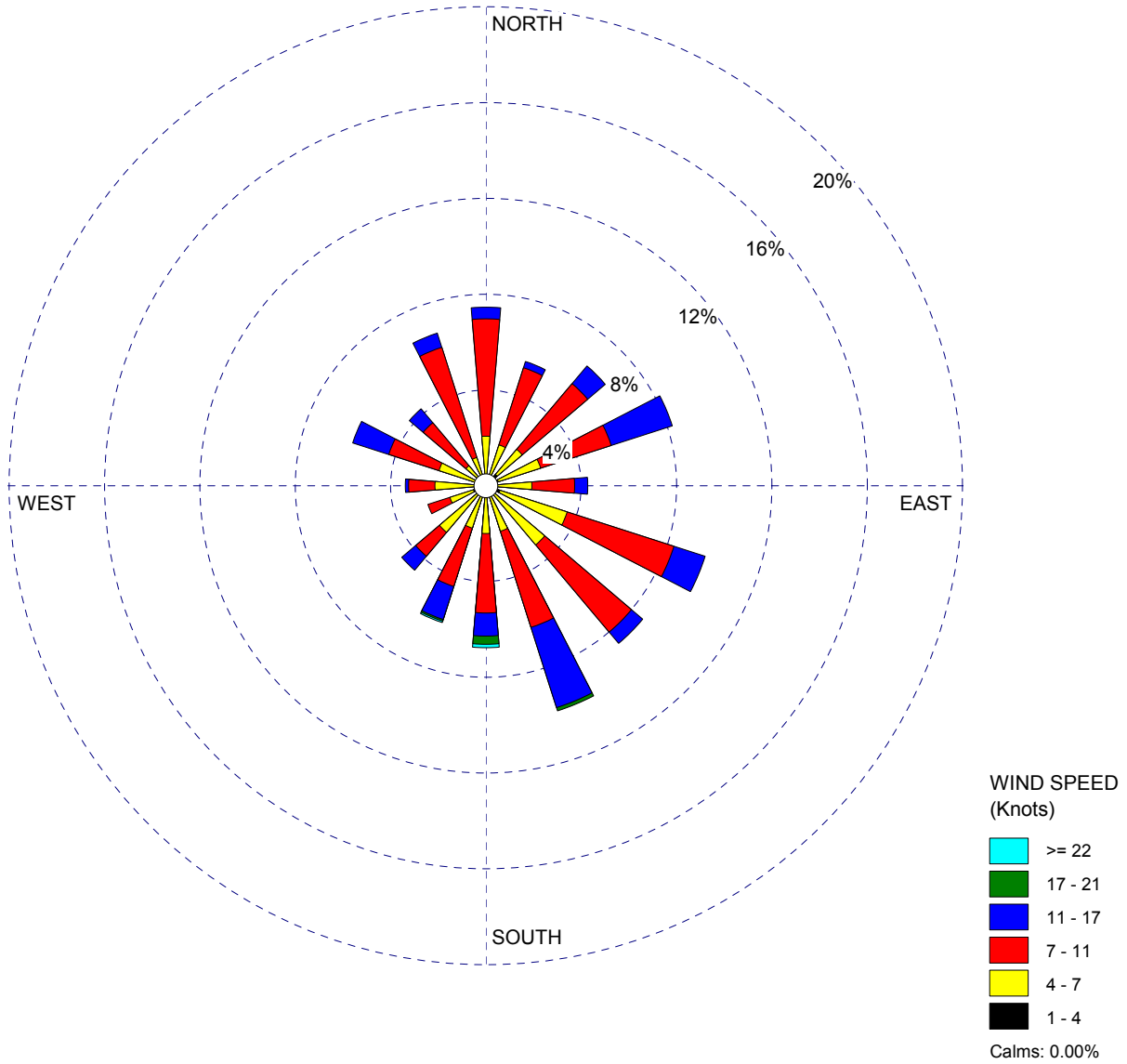


Figure 2.7-43. RBS 150-Ft. February Wind Rose (December 2004 - November 2006)

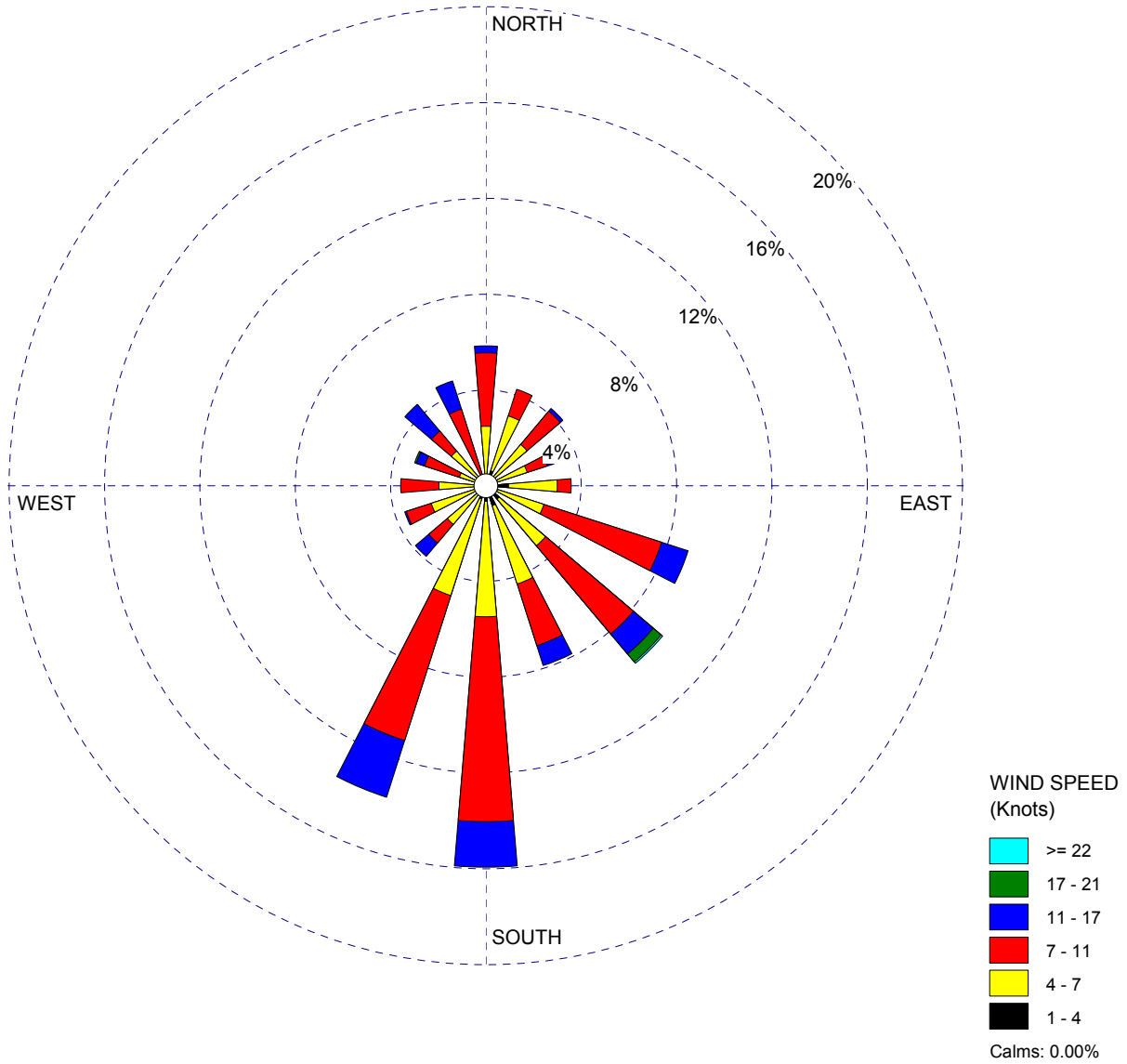
**River Bend Station, Unit 3  
COL Application  
Part 3, Environmental Report**



**Figure 2.7-44. RBS 150-Ft. March Wind Rose (December 2004 - November 2006)**



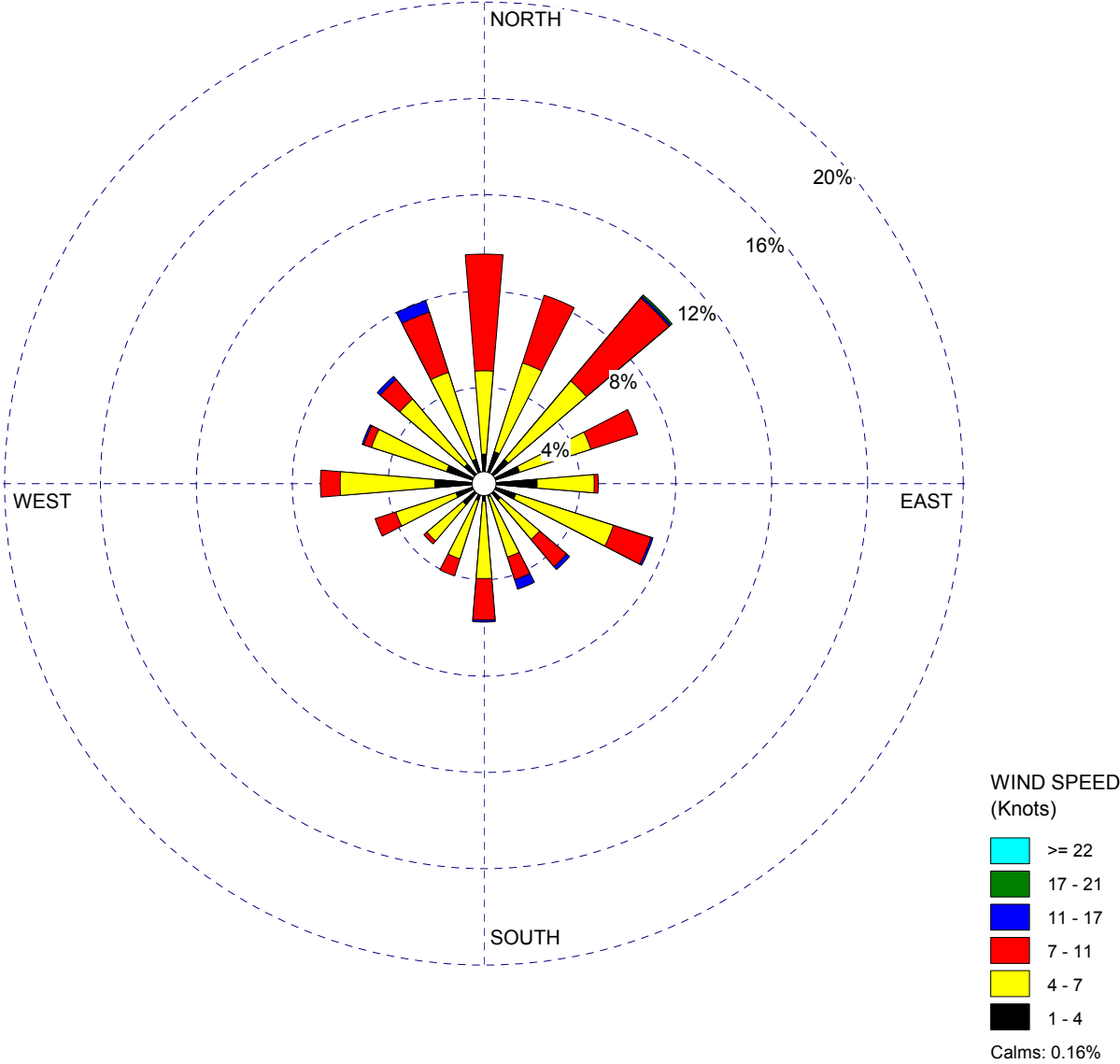
**River Bend Station, Unit 3  
COL Application  
Part 3, Environmental Report**



**Figure 2.7-45. RBS 150-Ft. April Wind Rose (December 2004 - November 2006)**



**River Bend Station, Unit 3  
COL Application  
Part 3, Environmental Report**



**Figure 2.7-47. RBS 150-Ft. June Wind Rose (December 2004 - November 2006)**

River Bend Station, Unit 3  
COL Application  
Part 3, Environmental Report

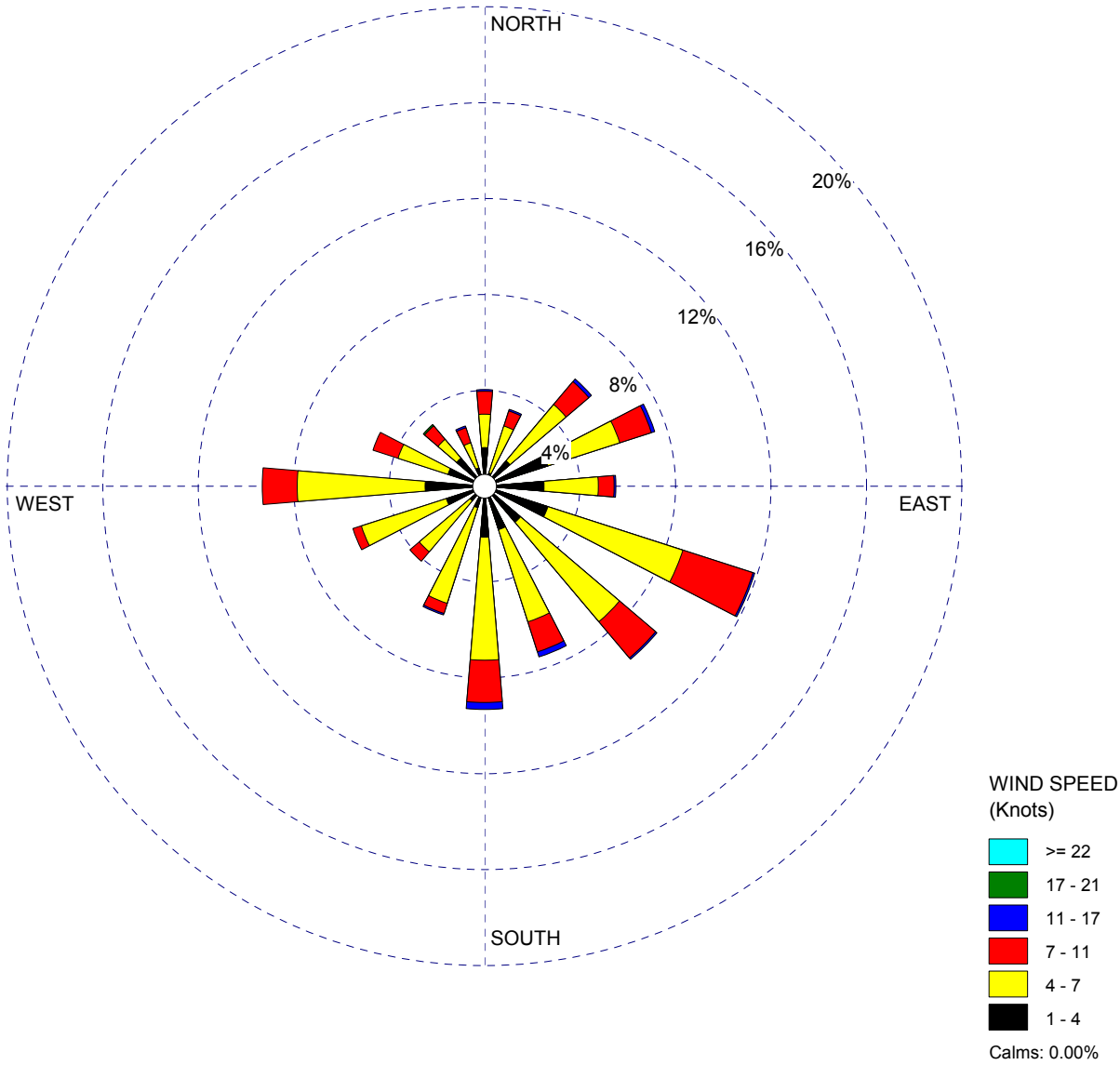


Figure 2.7-48. RBS 150-Ft. July Wind Rose (December 2004 - November 2006)

River Bend Station, Unit 3  
COL Application  
Part 3, Environmental Report

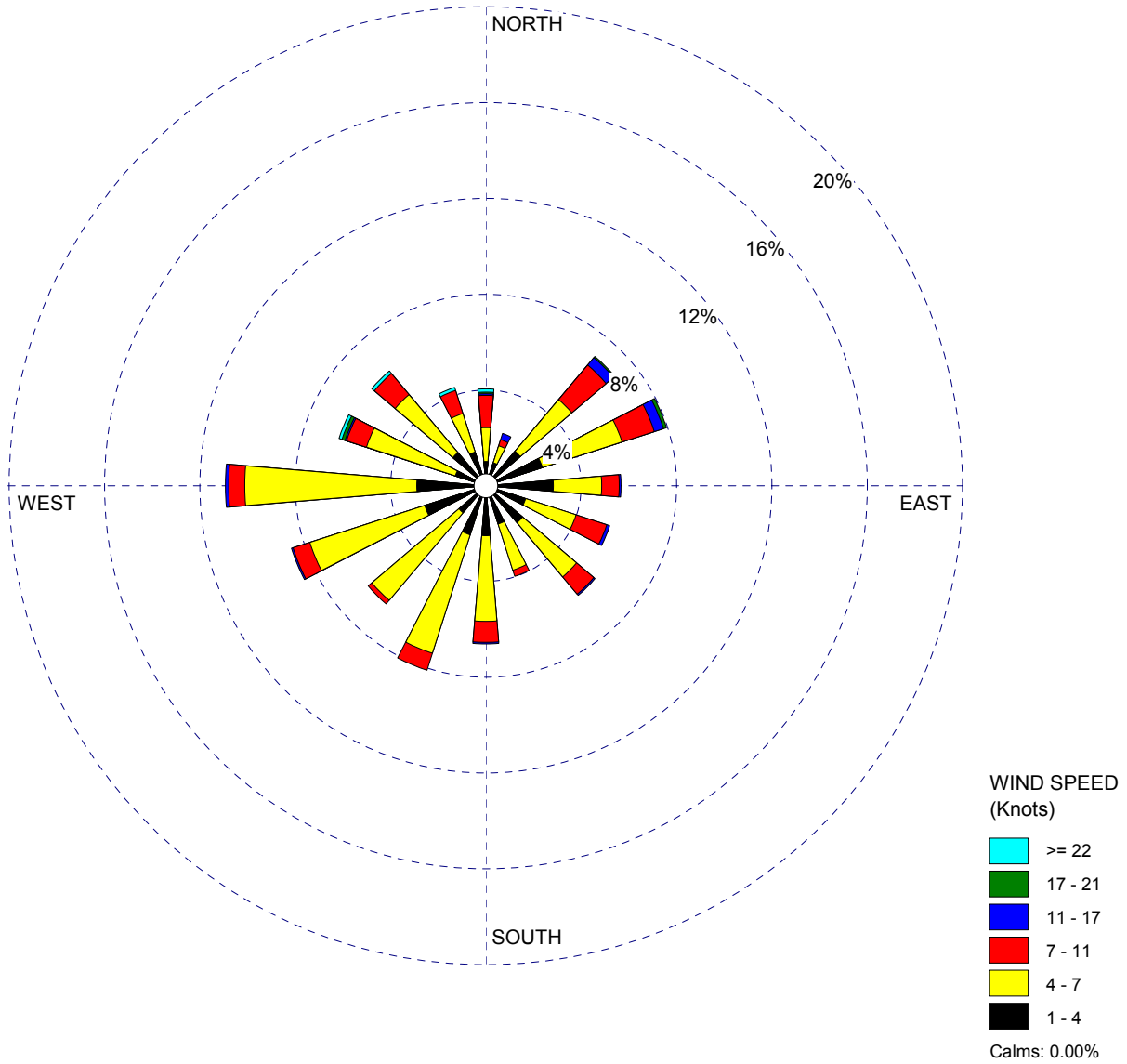


Figure 2.7-49. RBS 150-Ft. August Wind Rose (December 2004 - November 2006)

River Bend Station, Unit 3  
COL Application  
Part 3, Environmental Report

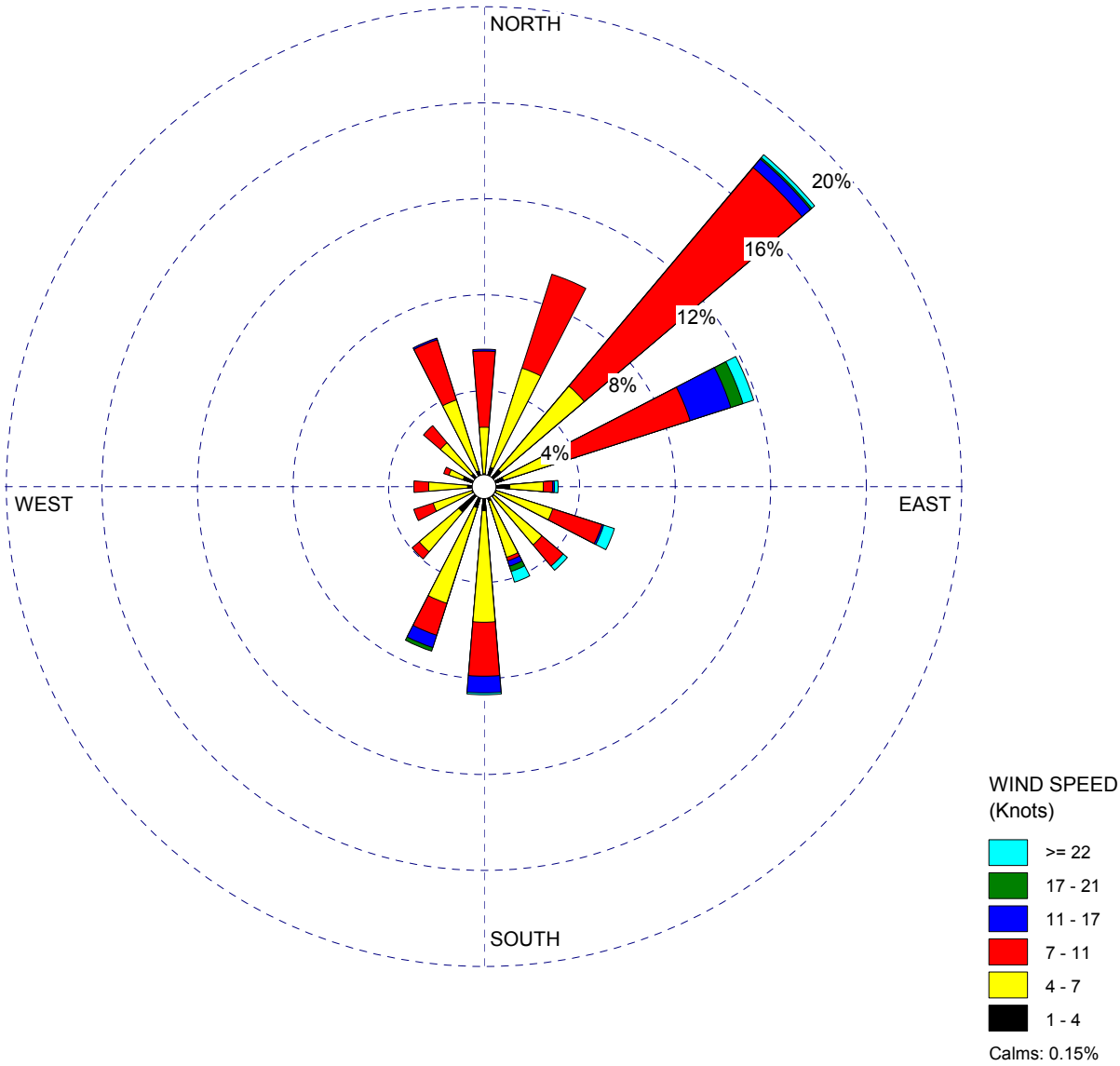


Figure 2.7-50. RBS 150-Ft. September Wind Rose (December 2004 - November 2006)

River Bend Station, Unit 3  
COL Application  
Part 3, Environmental Report

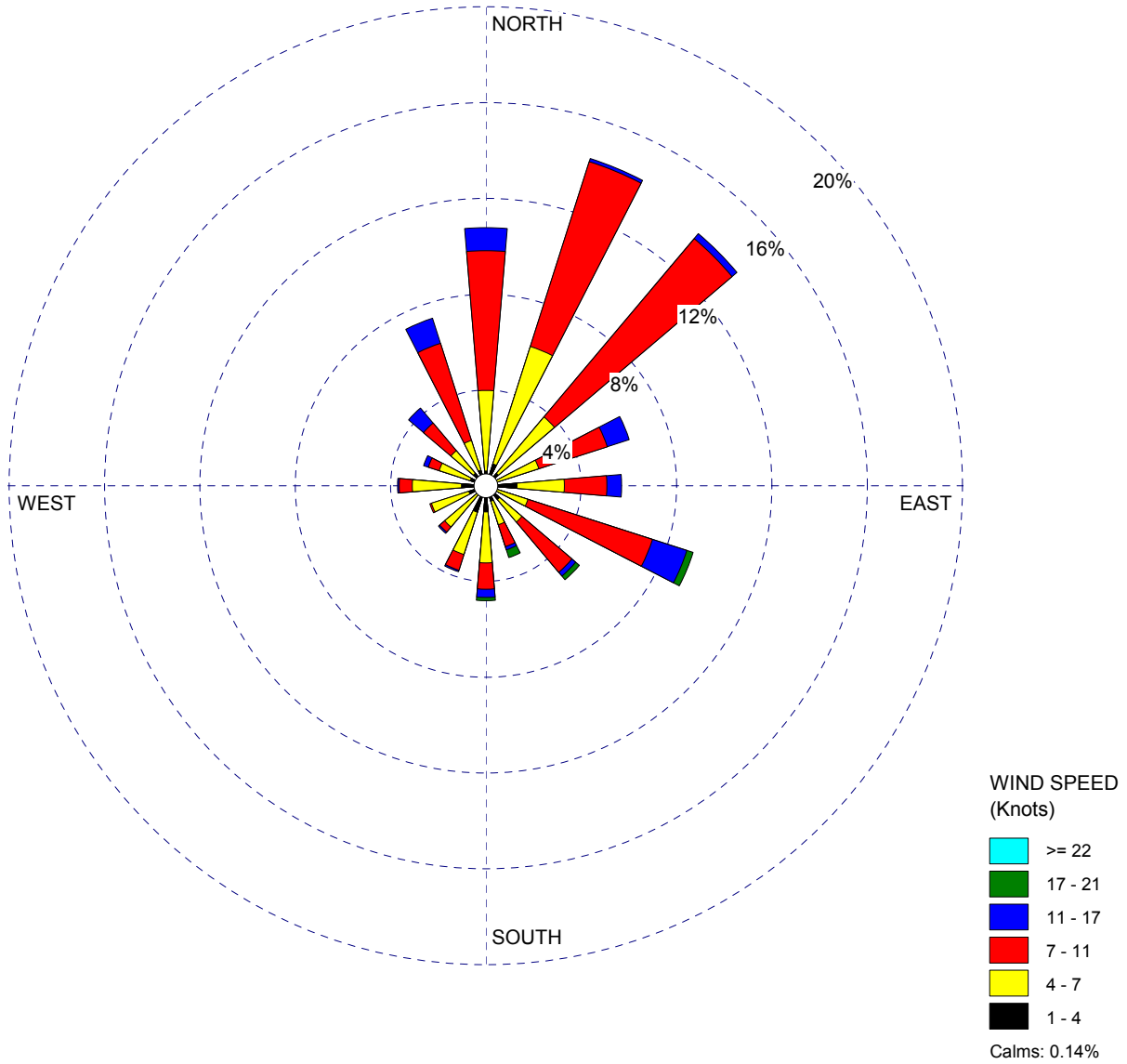
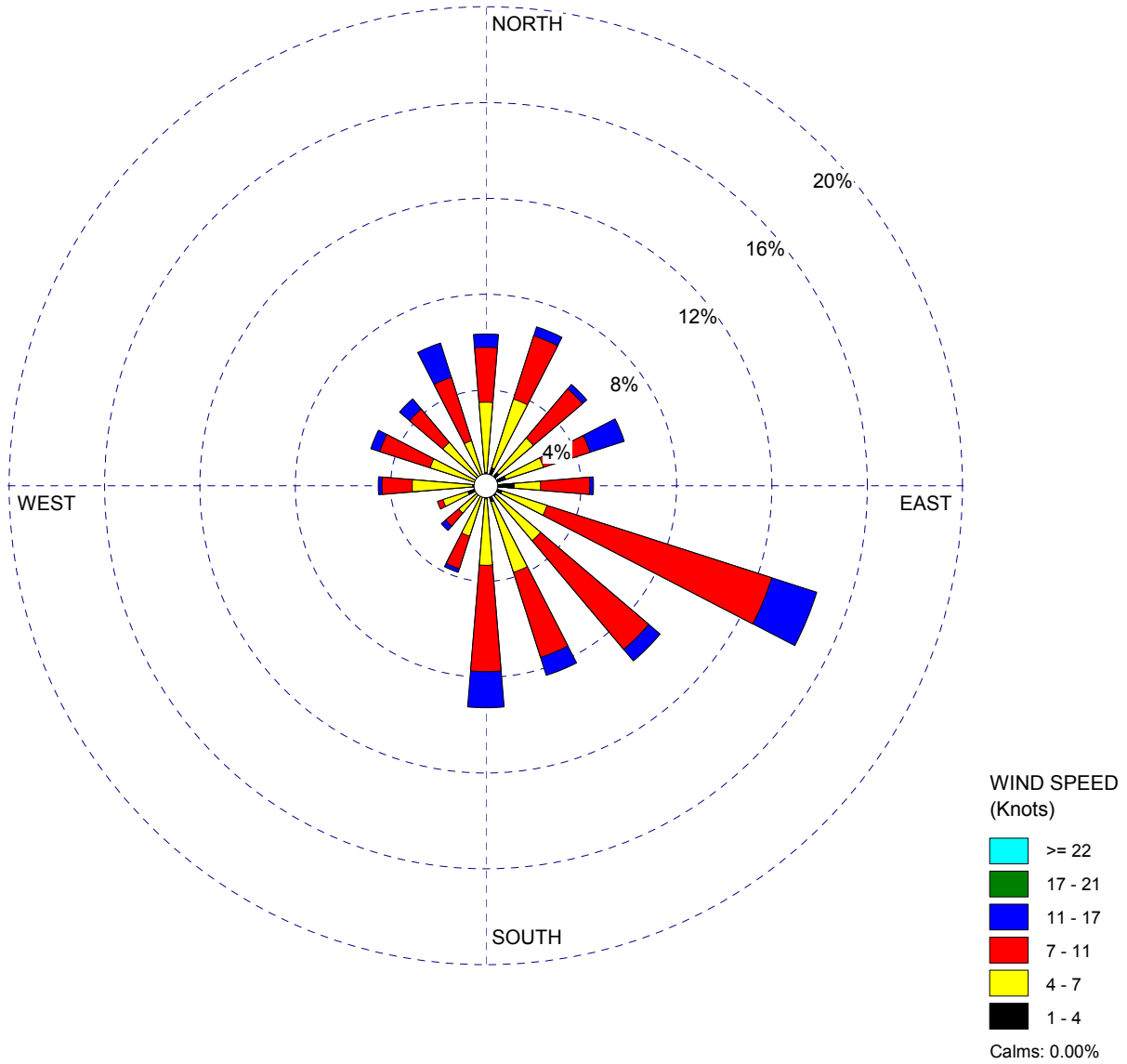


Figure 2.7-51. RBS 150-Ft. October Wind Rose (December 2004 - November 2006)

**River Bend Station, Unit 3  
COL Application  
Part 3, Environmental Report**

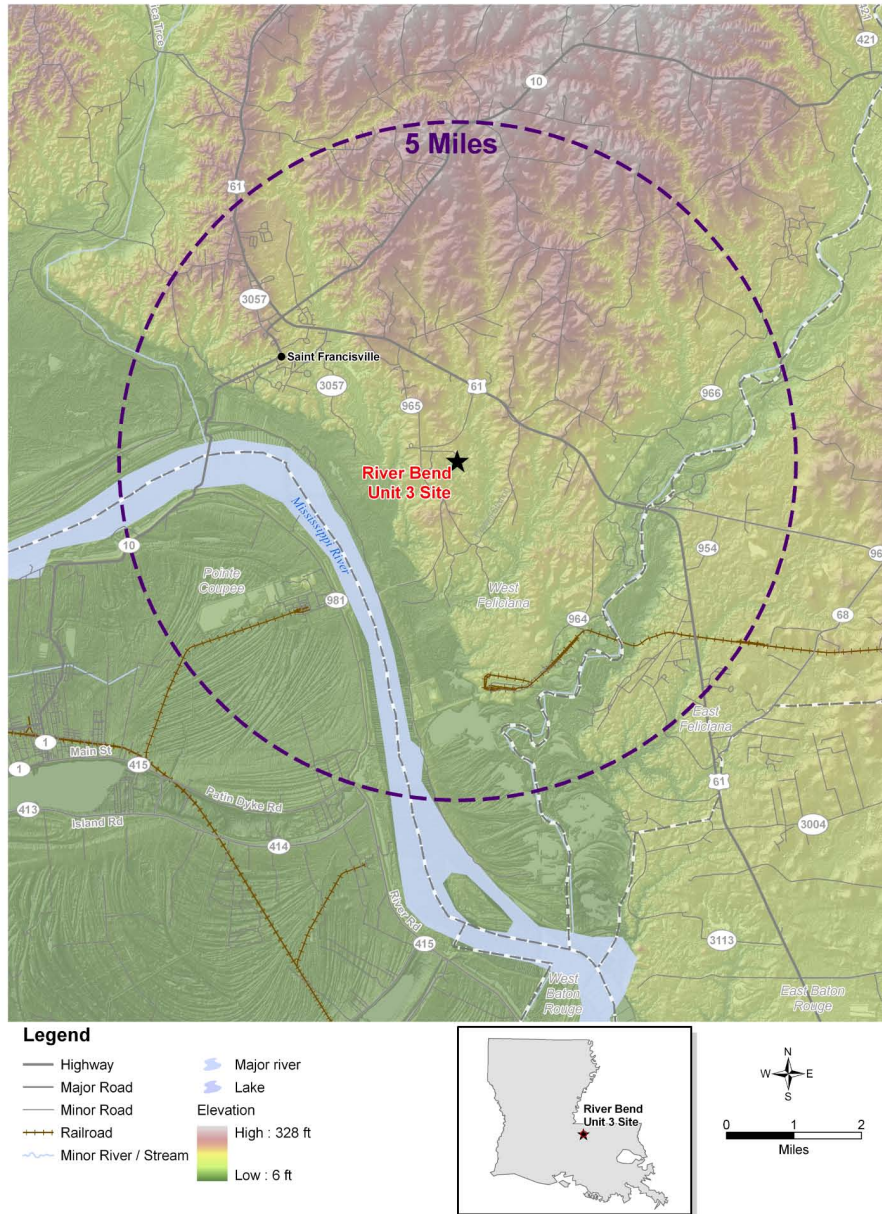


**Figure 2.7-52. RBS 150-Ft. November Wind Rose (December 2004 - November 2006)**



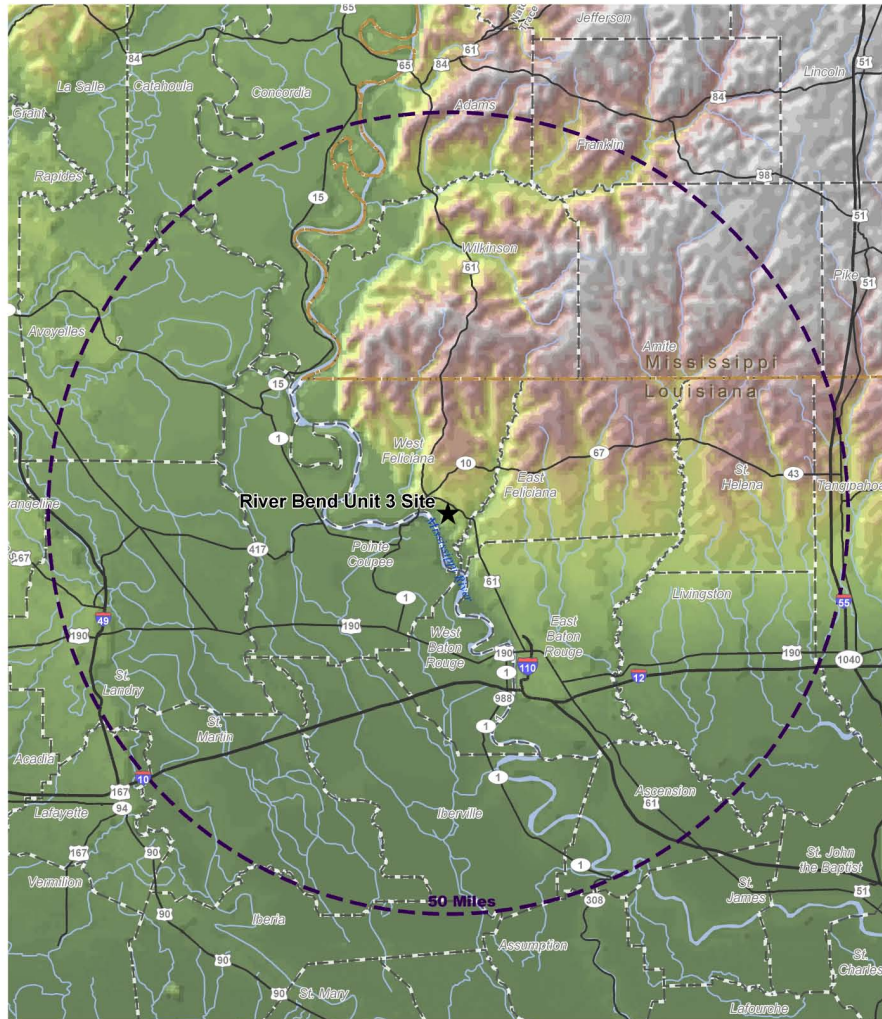


**River Bend Station, Unit 3  
COL Application  
Part 3, Environmental Report**



**Figure 2.7-54. Topographic Features within 5 Mi. of the RBS**

# River Bend Station, Unit 3 COL Application Part 3, Environmental Report

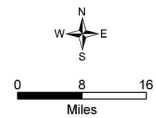


**Legend**

- Interstate
- Highway
- Minor River / Stream
- County / Parish

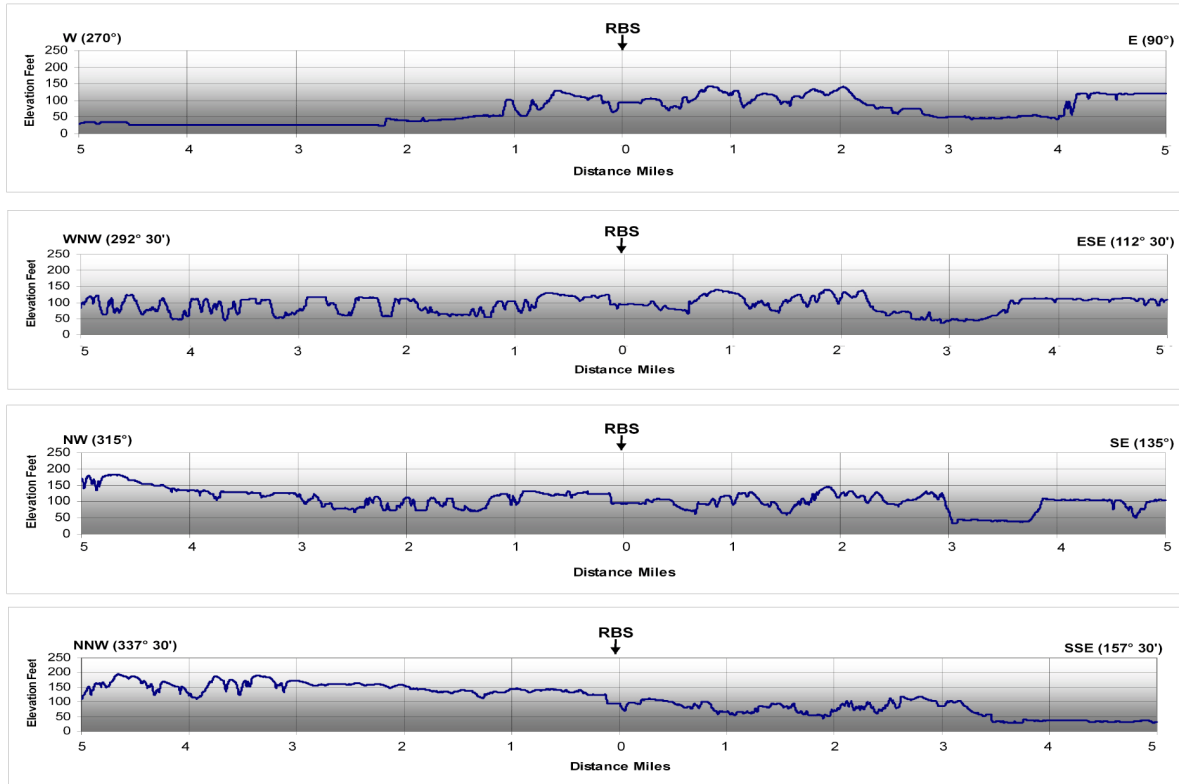
**Elevation**

High : 558 ft  
Low : -3 ft



**Figure 2.7-55. Topographic Features within 50 Mi. of the RBS**

**River Bend Station, Unit 3  
COL Application  
Part 3, Environmental Report**



**Figure 2.7-56. Terrain Elevation Profiles within 5 Mi. of the RBS  
(Sheet 1 of 2)**

River Bend Station, Unit 3  
COL Application  
Part 3, Environmental Report

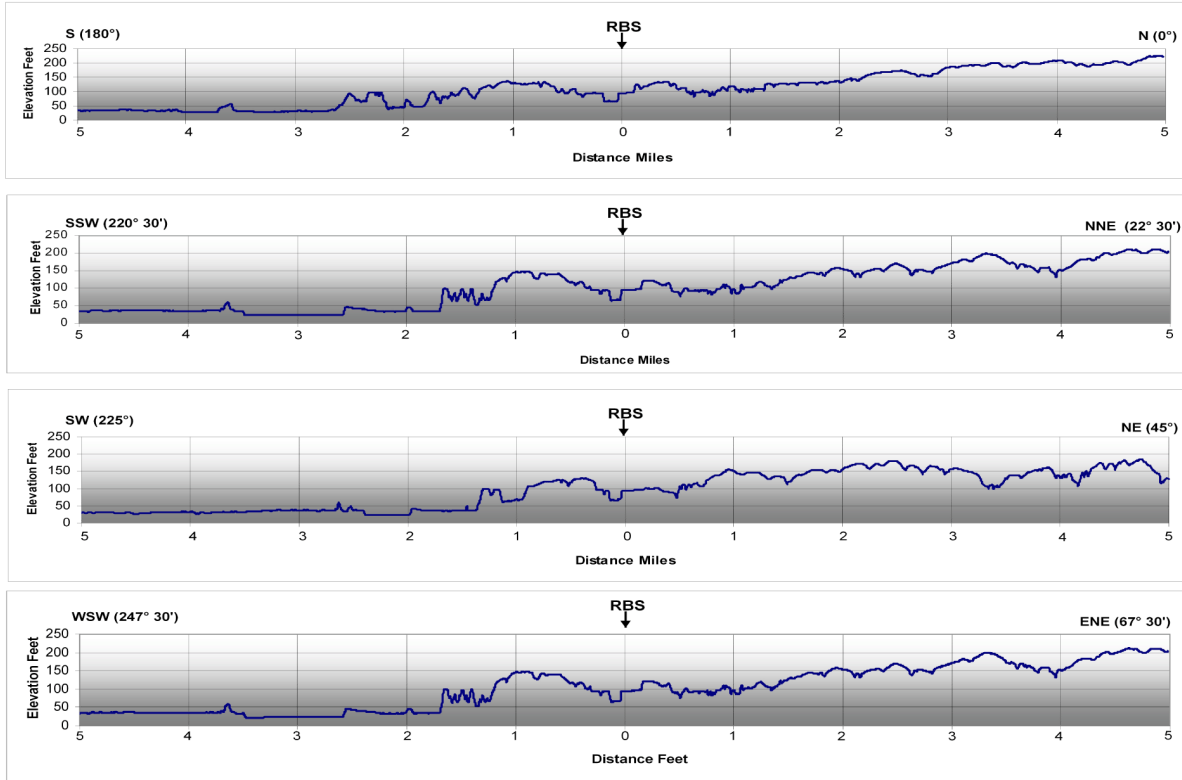
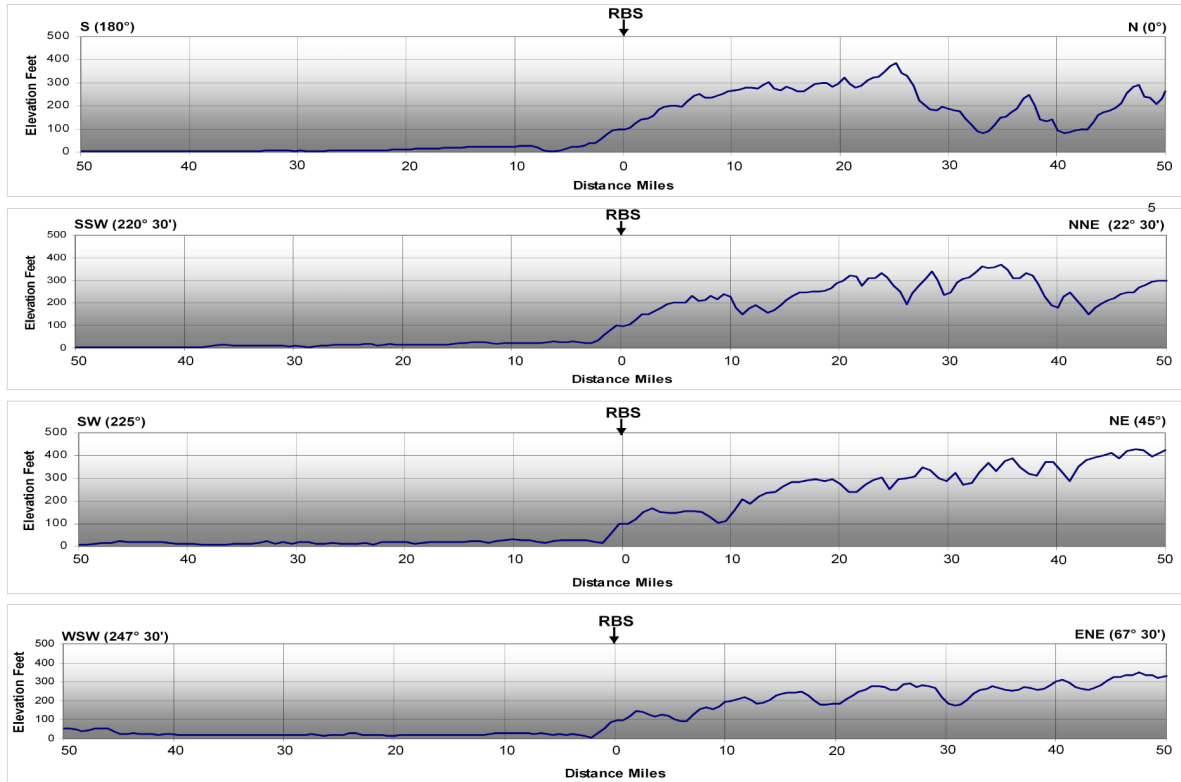


Figure 2.7-56. Terrain Elevation Profiles within 5 Mi. of the RBS  
(Sheet 2 of 2)

**River Bend Station, Unit 3  
COL Application  
Part 3, Environmental Report**



**Figure 2.7-57. Terrain Elevation Profiles within 50 Mi. of the RBS  
(Sheet 1 of 2)**



River Bend Station, Unit 3  
COL Application  
Part 3, Environmental Report

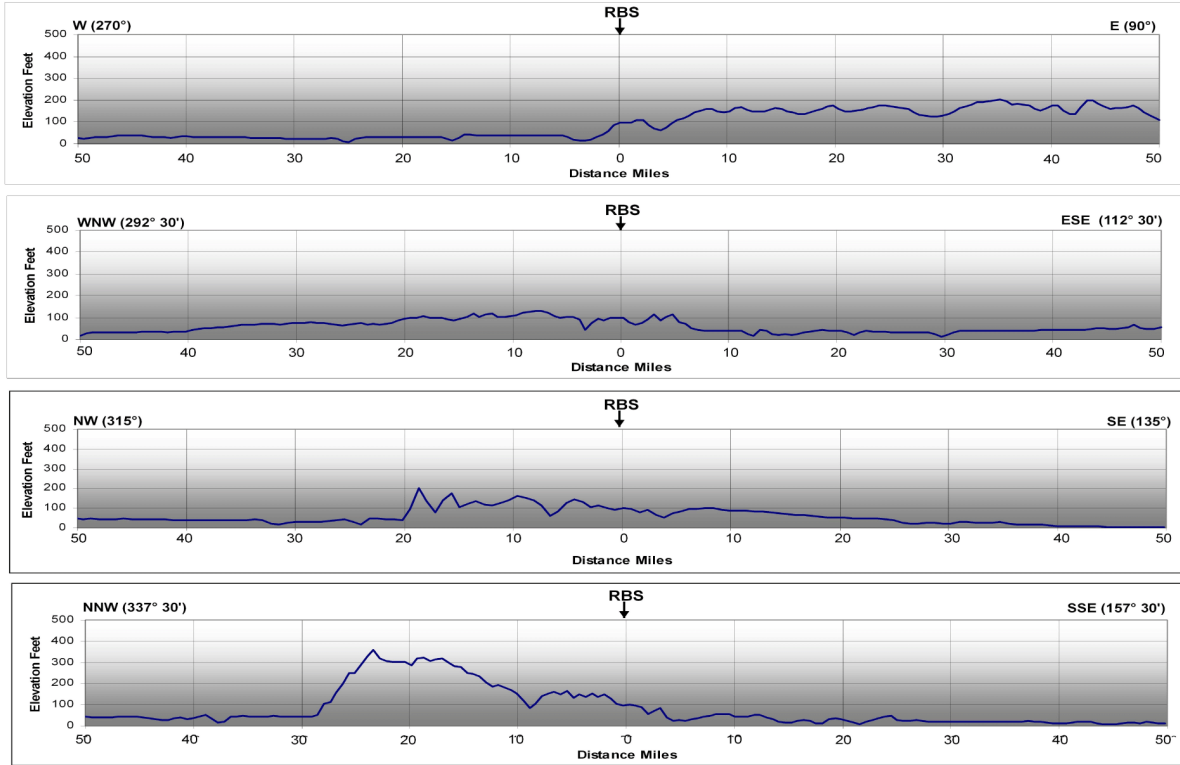


Figure 2.7-57. Terrain Elevation Profiles within 50 Mi. of the RBS  
(Sheet 2 of 2)