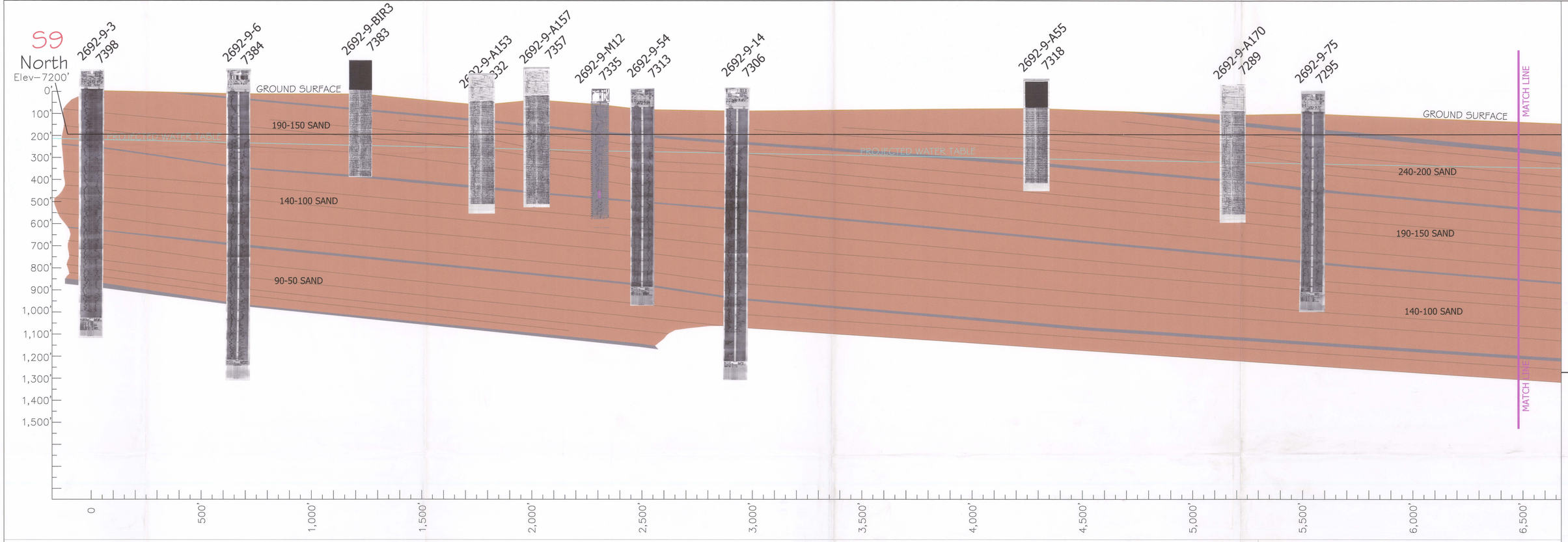

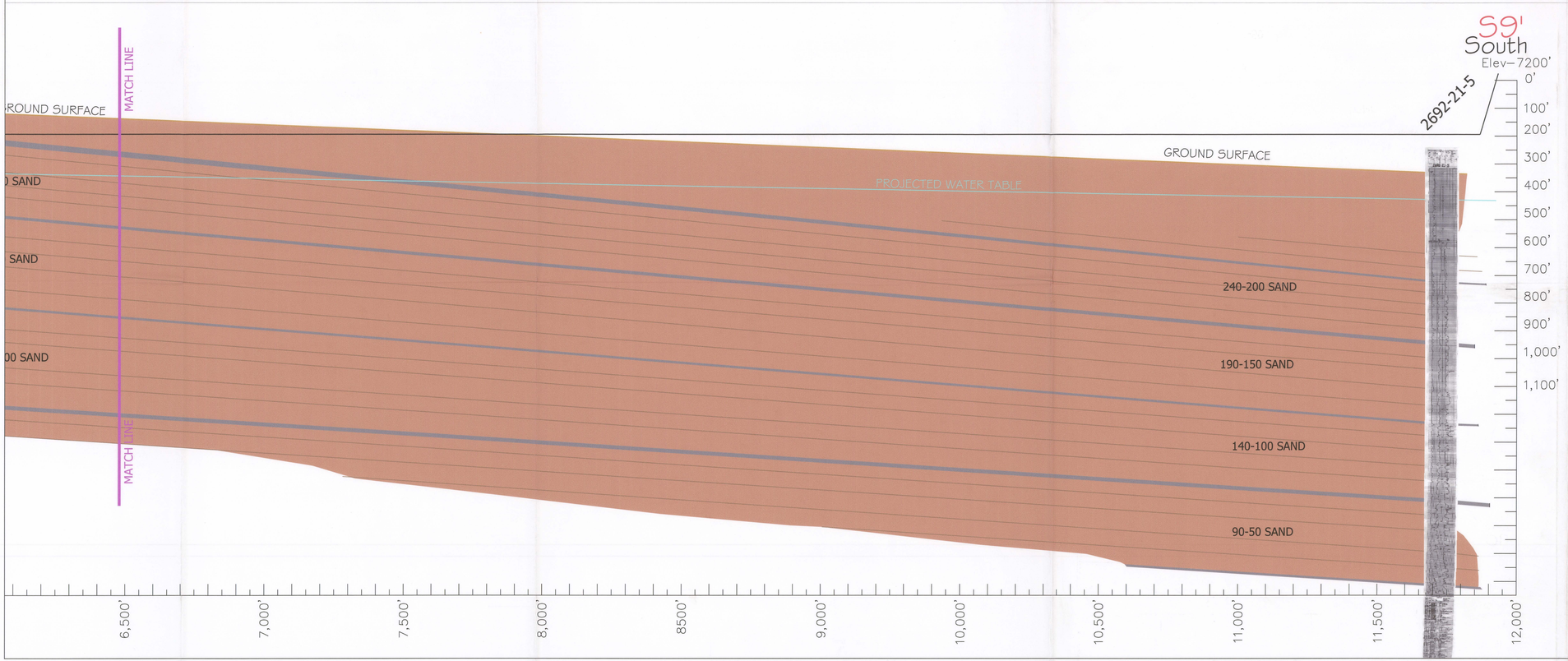

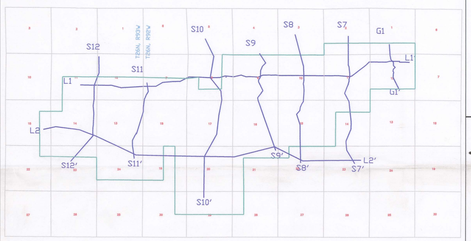

LEGEND

- SANDSTONE
- CHANNEL BOUNDARY
- SHALE
- PROJECTED WATER TABLE

NO.	REVISION	DATE	BY	ISSUED FOR	DATE	BY

LAST PLOT DATE: 5/21/08
CAD FILENAME: S12-S12'.dwg

BRS ENGINEERING

uraniumone

ANTELOPE URANIUM PROJECT
SWEETWATER COUNTY, WYOMING

STRATIGRAPHIC CROSS SECTION S9-S9'

SCALE: NTS
DRAWN BY: CHUCK SHAW
CHECKED:
APPROVED:
DATE: 5/21/08
DWG. NO.
FIGURE 2.6-30
REV.

D-29