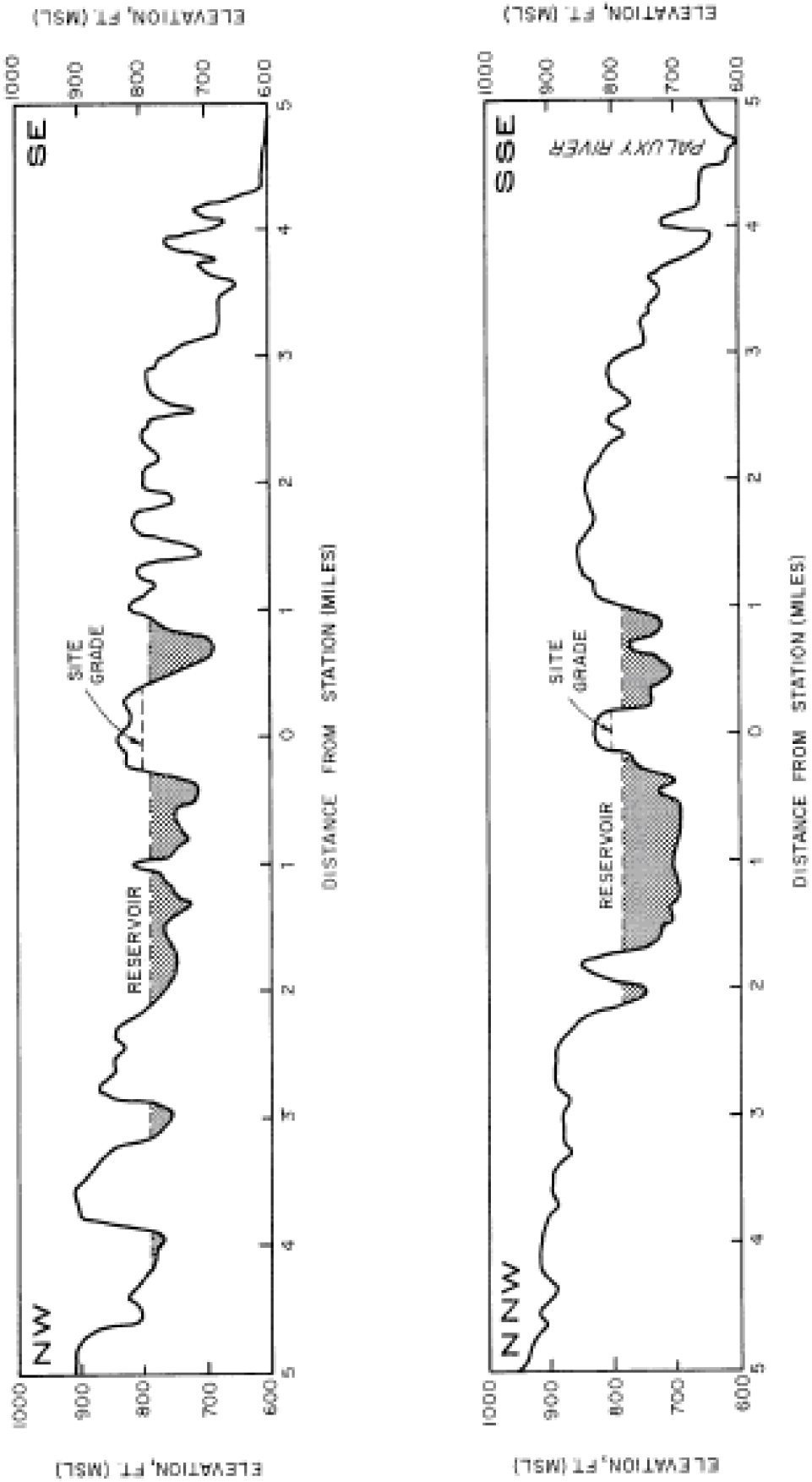

Reference: CPNPP Unit 1 & 2 FSAR Figure 2.3-5.

Terrain Elevation Profiles Within 5 Miles of the CPNPP Site FIGURE 2.3-369 (Sheet 1 of 4) Rev 0	COMANCHE PEAK NUCLEAR POWER PLANT UNITS 3 AND 4

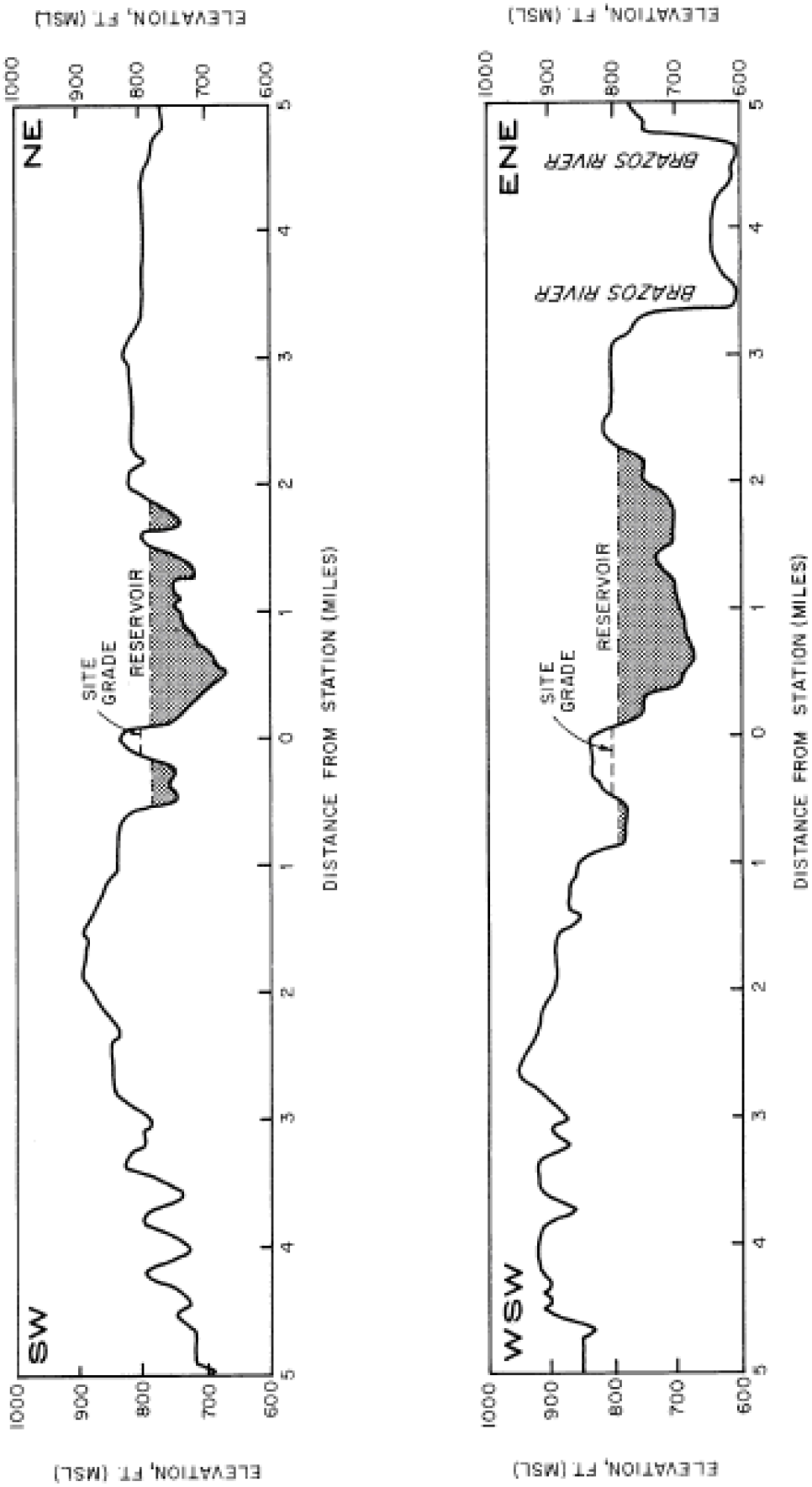

Reference: CPNPP Unit 1 & 2 FSAR Figure 2.3-7.

Terrain Elevation Profiles Within 5 Miles of the CPNPP Site FIGURE 2.3-369 (Sheet 2 of 4) Rev 0	COMANCHE PEAK NUCLEAR POWER PLANT UNITS 3 AND 4

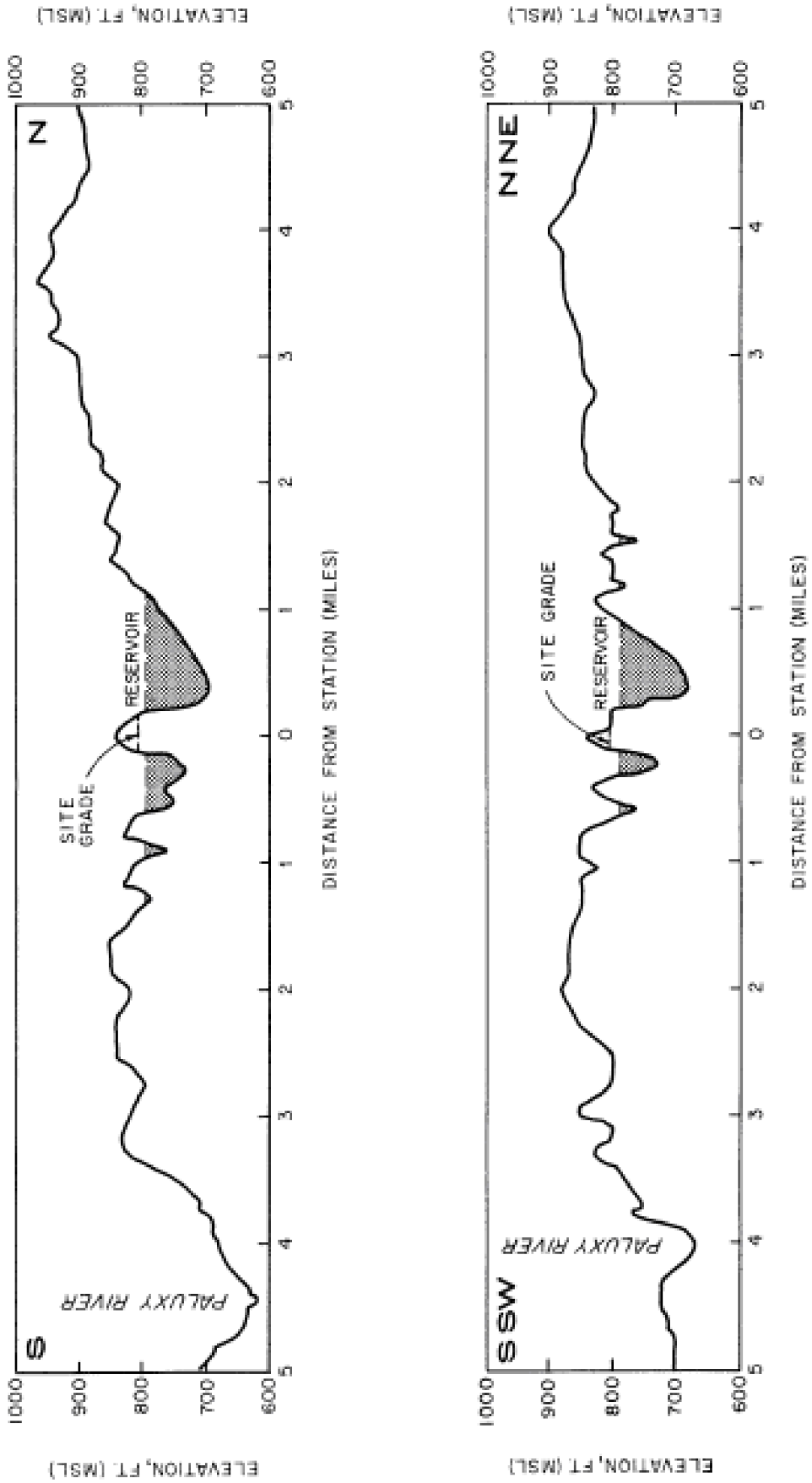

Reference: CPNPP Unit 1 & 2 FSAR Figure 2.3-8.

Terrain Elevation Profiles Within 5 Miles of the CPNPP Site FIGURE 2.3-369 (Sheet 3 of 4) Rev 0	COMANCHE PEAK NUCLEAR POWER PLANT UNITS 3 AND 4

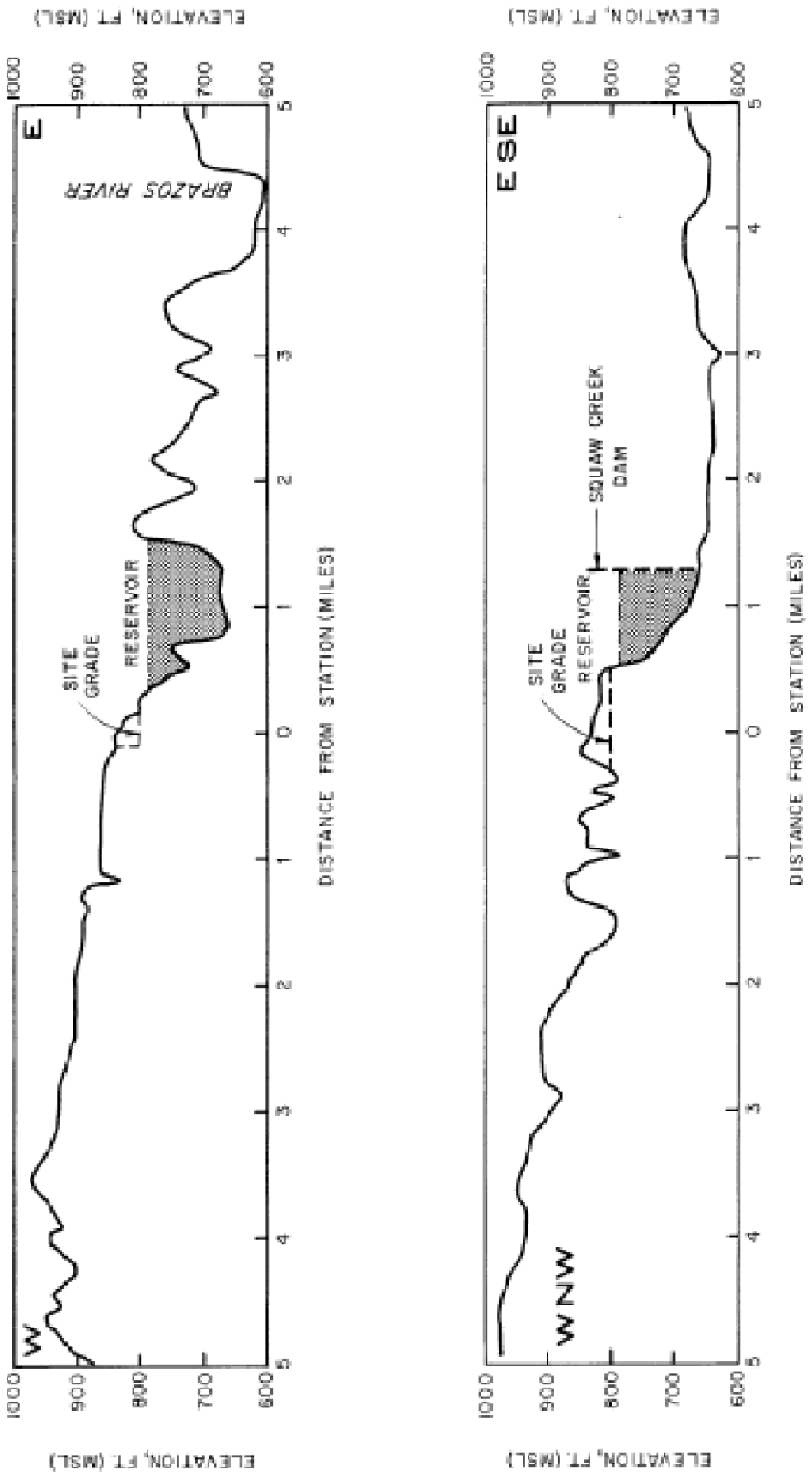

Reference: CPNPP Unit 1 & 2 FSAR Figure 2.3-6.

Terrain Elevation Profiles Within 5 Miles of the CPNPP Site FIGURE 2.3-369 (Sheet 4 of 4) Rev 0	COMANCHE PEAK NUCLEAR POWER PLANT UNITS 3 AND 4