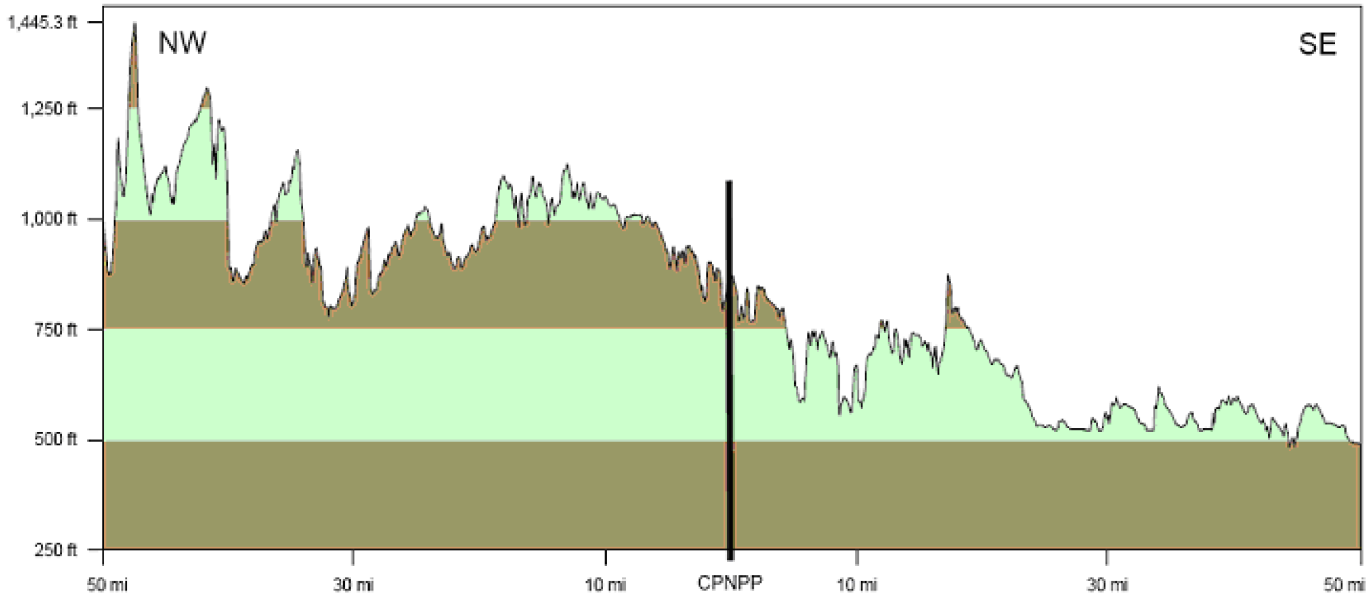

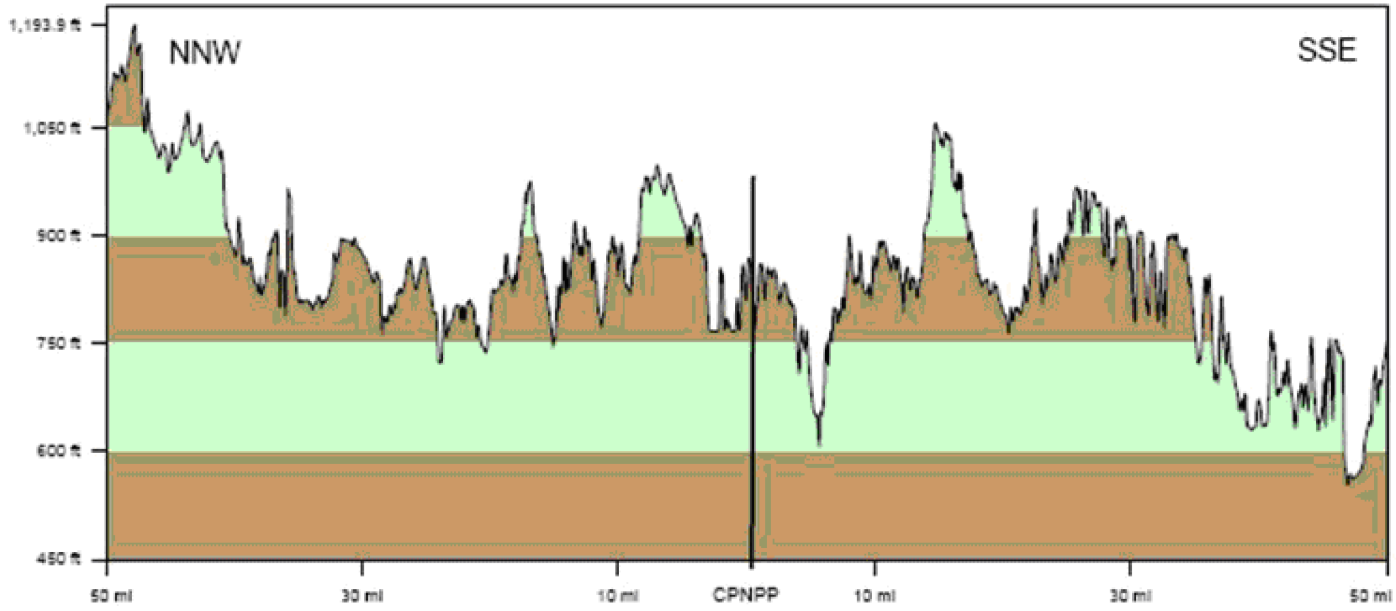

Terrain Elevation Profiles Within 50 Miles of the CPNPP Site FIGURE 2.7-171 (Sheet 1 of 4) Rev 0	COMANCHE PEAK NUCLEAR POWER PLANT UNITS 3 AND 4

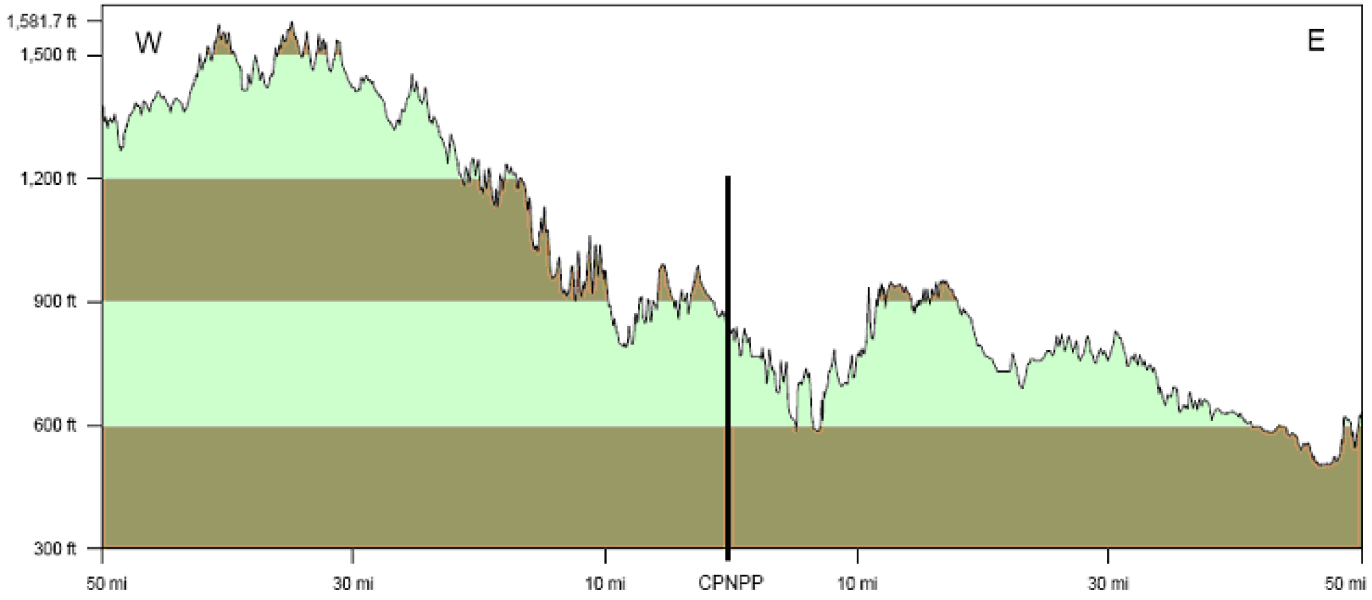

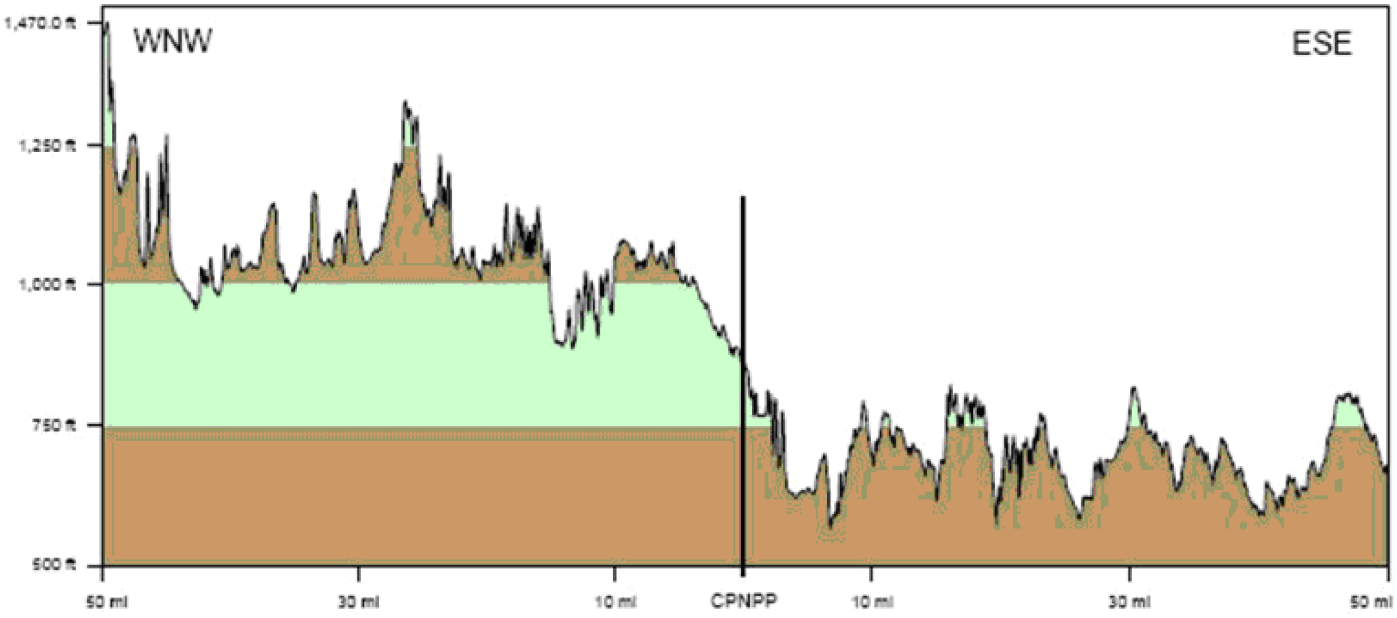

Terrain Elevation Profiles Within 50 Miles of the CPNPP Site FIGURE 2.7-171 (Sheet 2 of 4) Rev 0	COMANCHE PEAK NUCLEAR POWER PLANT UNITS 3 AND 4

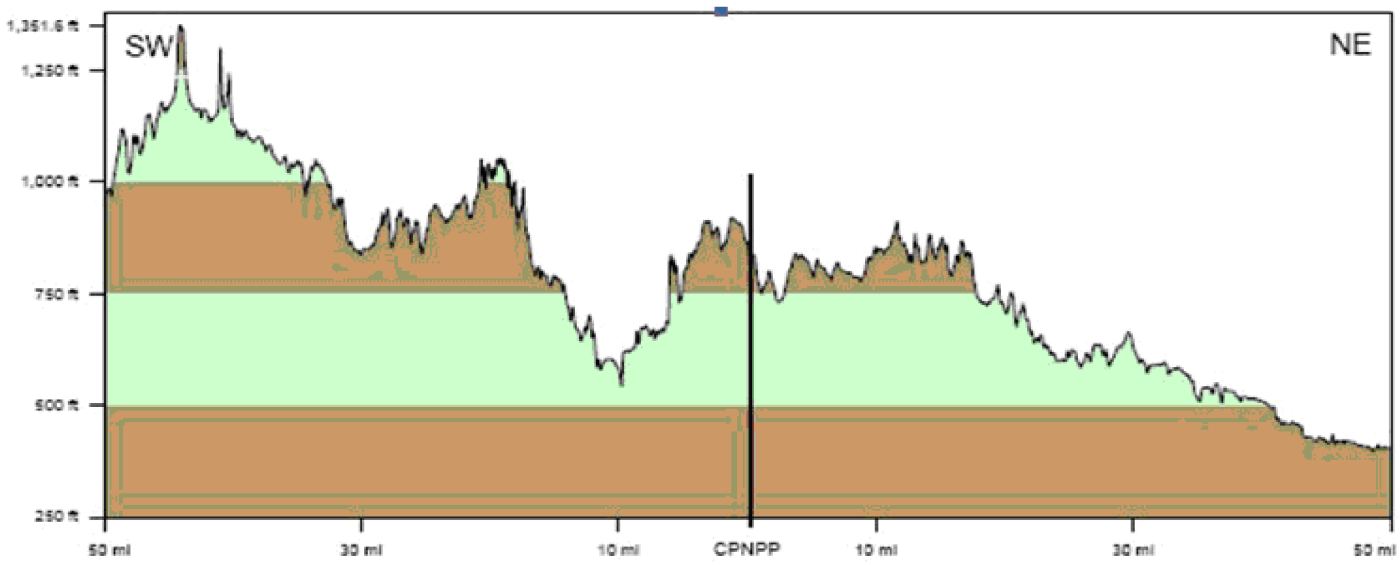

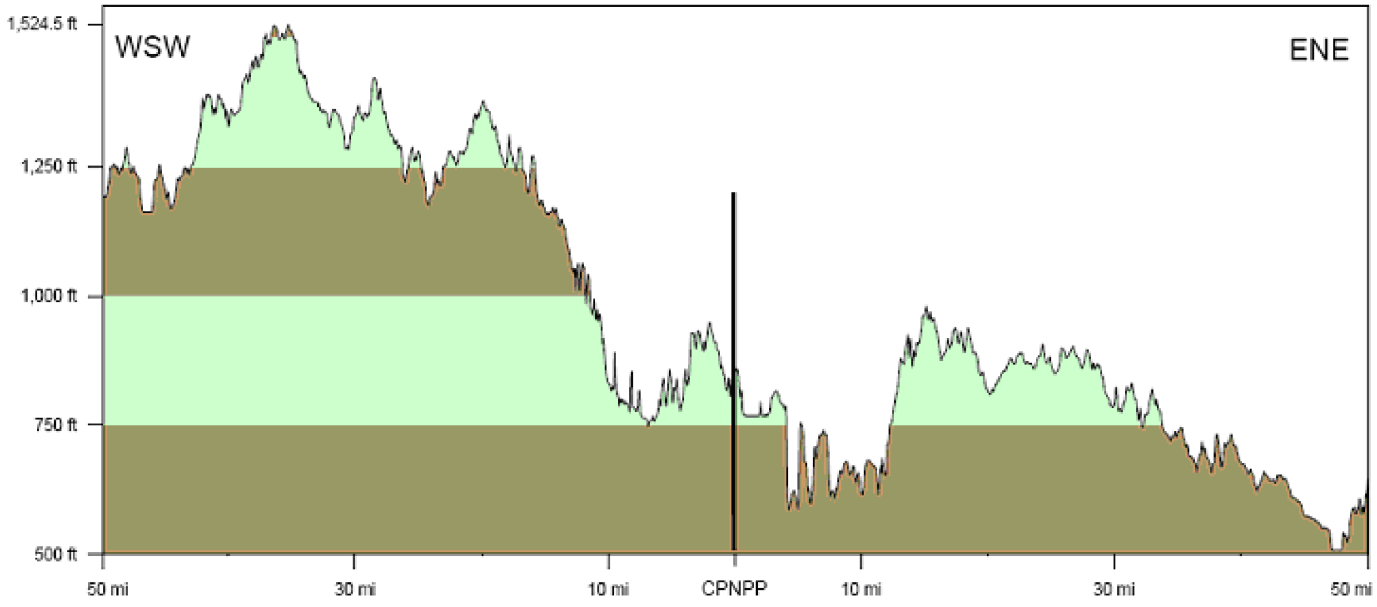

Terrain Elevation Profiles Within 50 Miles of the CPNPP Site FIGURE 2.7-171 (Sheet 3 of 4) Rev 0	COMANCHE PEAK NUCLEAR POWER PLANT UNITS 3 AND 4

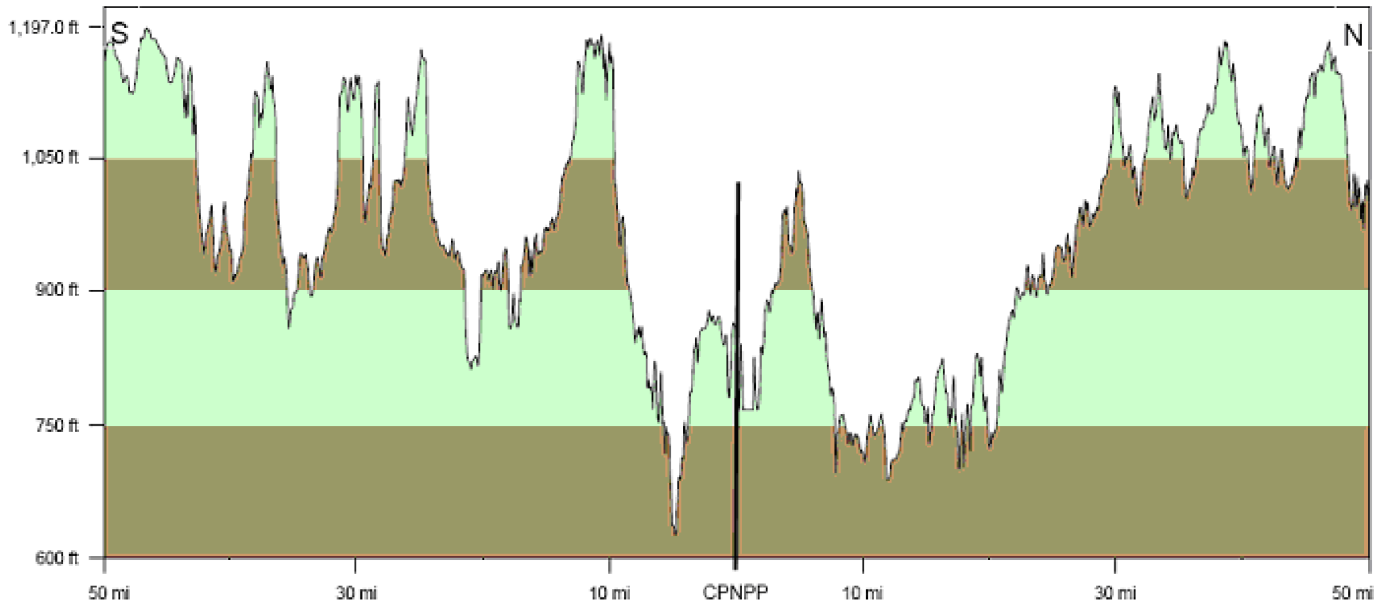

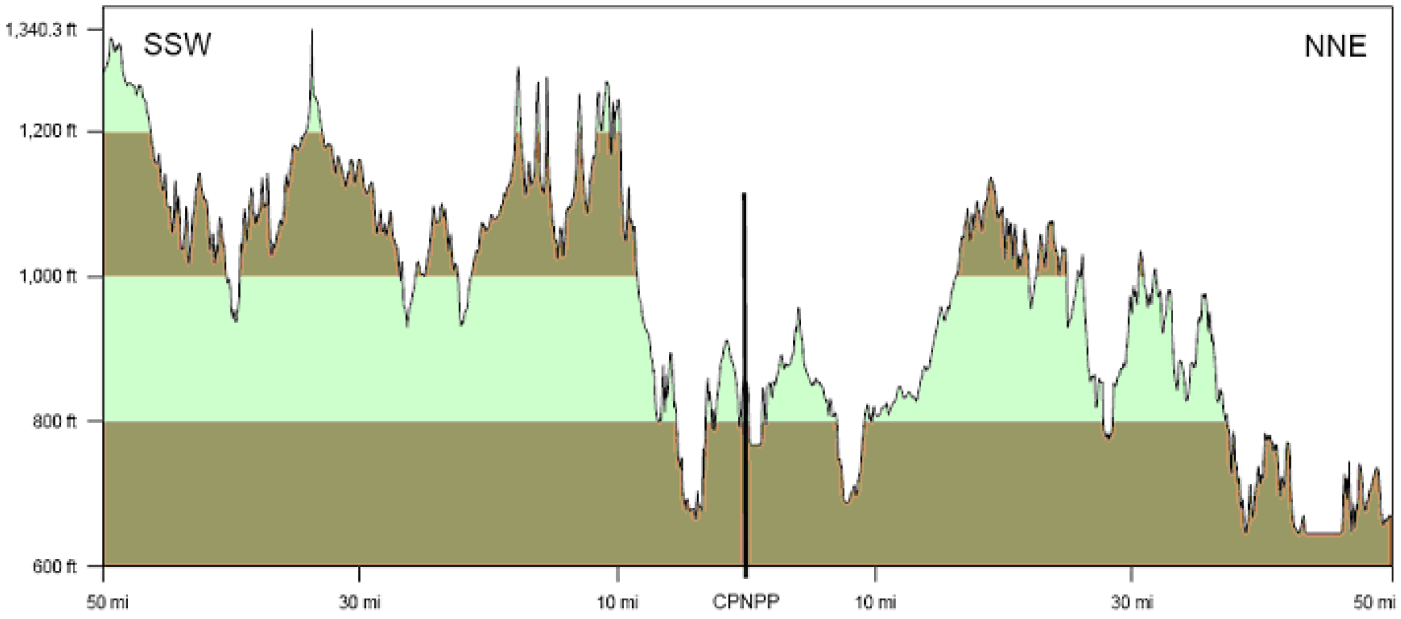

Terrain Elevation Profiles Within 50 Miles of the CPNPP Site
FIGURE 2.7-171 (Sheet 4 of 4) Rev 0

COMANCHE PEAK NUCLEAR POWER PLANT
UNITS 3 AND 4