

PMBelCOL NPEmails

From: Kenneth See
Sent: Friday, June 20, 2008 10:07 AM
To: Rajiv.Prasad@pnl.gov; Breithaupt, Stephen A
Cc: Christopher Cook
Subject: FW: Hydrology WorkShop
Attachments: Direction from Airport to W Summit Hill.doc; Workshop-Agenda.doc

Agenda for todays telecon.

Ken

From: Joseph Sebrosky
Sent: Friday, June 20, 2008 10:03 AM
To: Kenneth See
Subject: FW: Hydrology WorkShop

Ken,

Attached is the agenda for the 11:00 am call today - joe

From: Ray, Phillip M [mailto:pmray@tva.gov]
Sent: Friday, June 20, 2008 8:45 AM
To: Joseph Sebrosky
Subject: Hydrology WorkShop

Joe,

I have attached the agenda for the workshop and directions from the airport to the TVA Towers. We will discuss more during the call today at 11:00.

Thanks,

Phil

Hearing Identifier: Bellefonte_COL_NonPublic_EX
Email Number: 573

Mail Envelope Properties (C4A4C9A16294FB4CBA5A36312D05FFAC0A9B2203A0)

Subject: FW: Hydrology WorkShop
Sent Date: 6/20/2008 10:07:12 AM
Received Date: 6/20/2008 10:07:18 AM
From: Kenneth See

Created By: Kenneth.See@nrc.gov

Recipients:

"Christopher Cook" <Christopher.Cook@nrc.gov>
Tracking Status: None
"Rajiv.Prasad@pnl.gov" <Rajiv.Prasad@pnl.gov>
Tracking Status: None
"Breithaupt, Stephen A" <stephen.breithaupt@pnl.gov>
Tracking Status: None

Post Office: HQCLSTR02.nrc.gov

Files	Size	Date & Time
MESSAGE	586	6/20/2008 10:07:18 AM
Direction from Airport to W Summit Hill.doc		1716290
Workshop-Agenda.doc	138818	

Options

Priority: Standard
Return Notification: No
Reply Requested: No
Sensitivity: Normal
Expiration Date:
Recipients Received:



Start address e.g., "SFO"

End address e.g., "94526"

Unknown road @35.805530, -83.98

W Summit Hill Dr @35.966845, -83

Get Directions

Search the map

Find businesses

Get directions

Search Results My Maps

Print Send Link to this page

Avoid highways Get reverse directions

From: Unknown road

Drive: 13.9 mi - about 24 mins

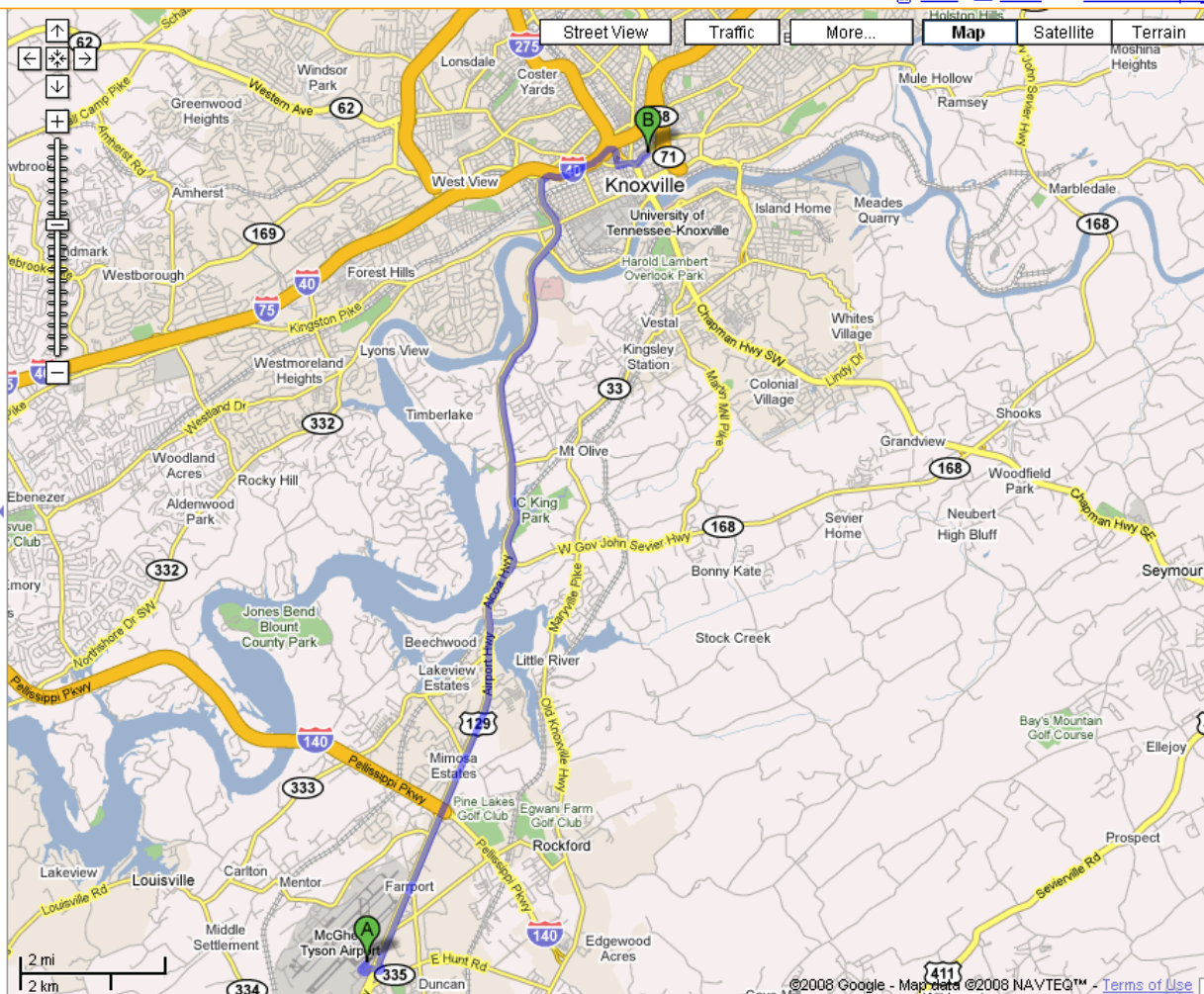
1. Head southwest 0.2 mi
2. Merge onto Airport Hwy/Alcoa Hwy/US-129 N via the ramp to Oak Ridge/Knoxville Continue to follow US-129 N 11.8 mi
3. Take the ramp to I-40 E 0.1 mi
4. Keep left at the fork, follow signs for Lexington/Asheville/I-40 E/I-75 and merge onto I-40 E 0.9 mi
5. Take exit 388 for US-441 S/Henley St toward Downtown 0.2 mi
6. Keep right at the fork, follow signs for Summit Hill Dr/TN-62/Western Ave 0.2 mi
7. Turn left at TN-62/Western Ave 0.2 mi
8. Continue on W Summit Hill Dr 0.3 mi

To: W Summit Hill Dr

Add destination

These directions are for planning purposes only. You may find that construction projects, traffic, or other events may cause road conditions to differ from the map results.

Map data ©2008 NAVTEQ™



Start address e.g., "SFO" End address e.g., "94526"
Unknown road @35.805530, -83.981 W Summit Hill Dr @35.966845, -83.981 Get Directions

Search the map Find businesses Get directions

My Maps

Print Send Link to this page

Get reverse directions

Unknown road Edit

13.9 mi - about 24 mins

0.2 mi

Hwy/Alcoa Hwy/US-129
Oak Ridge/Knoxville
US-129 N

0.1 mi

0.9 mi

S-441 S/Henley St toward

0.2 mi

0.2 mi

Western Ave

0.2 mi

Summit Hill Dr

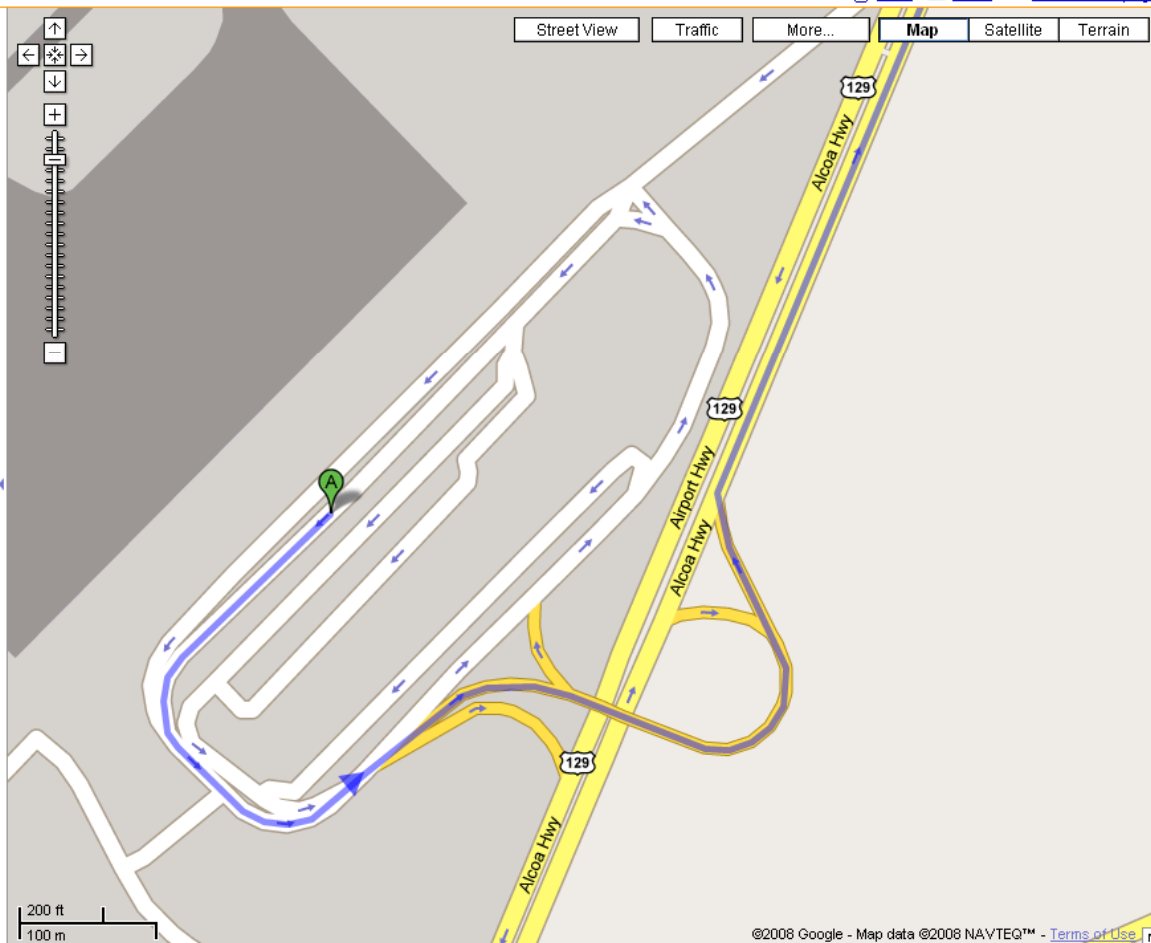
0.3 mi

Summit Hill Dr

0.3 mi

km | miles

Planning purposes only. You may find that
construction, or other events may cause road conditions to



Start address e.g., "SFO" End address e.g., "94526" Unknown road @35.805530, -83.981 Get Directions

Search the map Find businesses Get directions

Print Send Link to this page

My Maps

Get reverse directions

Unknown road

13.9 mi - about 24 mins

Hwy/Alcoa Hwy/US-129 Oak Ridge/Knoxville US-129 N

0.1 mi

0.9 mi

0.2 mi

0.2 mi

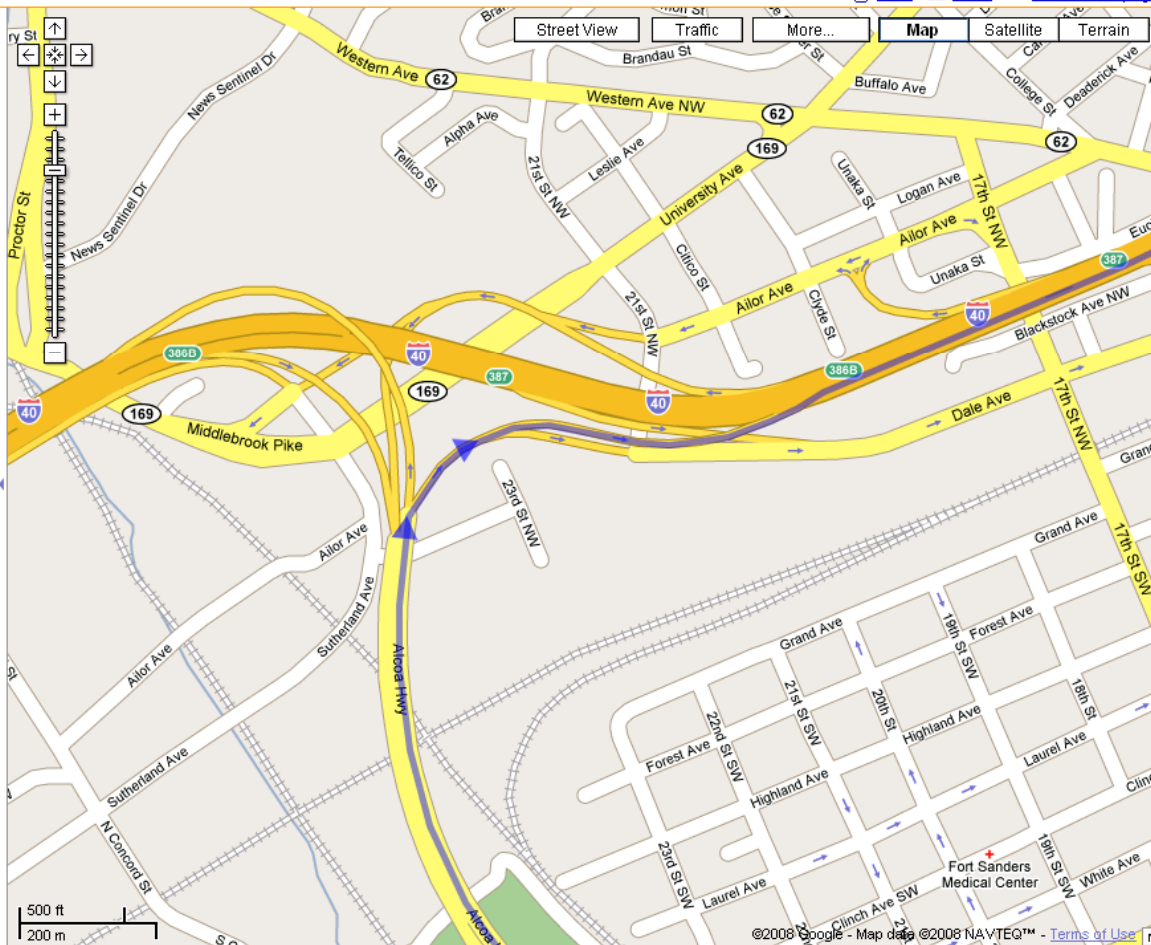
0.2 mi

0.3 mi

0.3 mi

km | miles

For planning purposes only. You may find that traffic, weather, or other events may cause road conditions to change.



Start address e.g., "SFO" End address e.g., "94526"
Unknown road @35.805530, -83.981 Get Directions

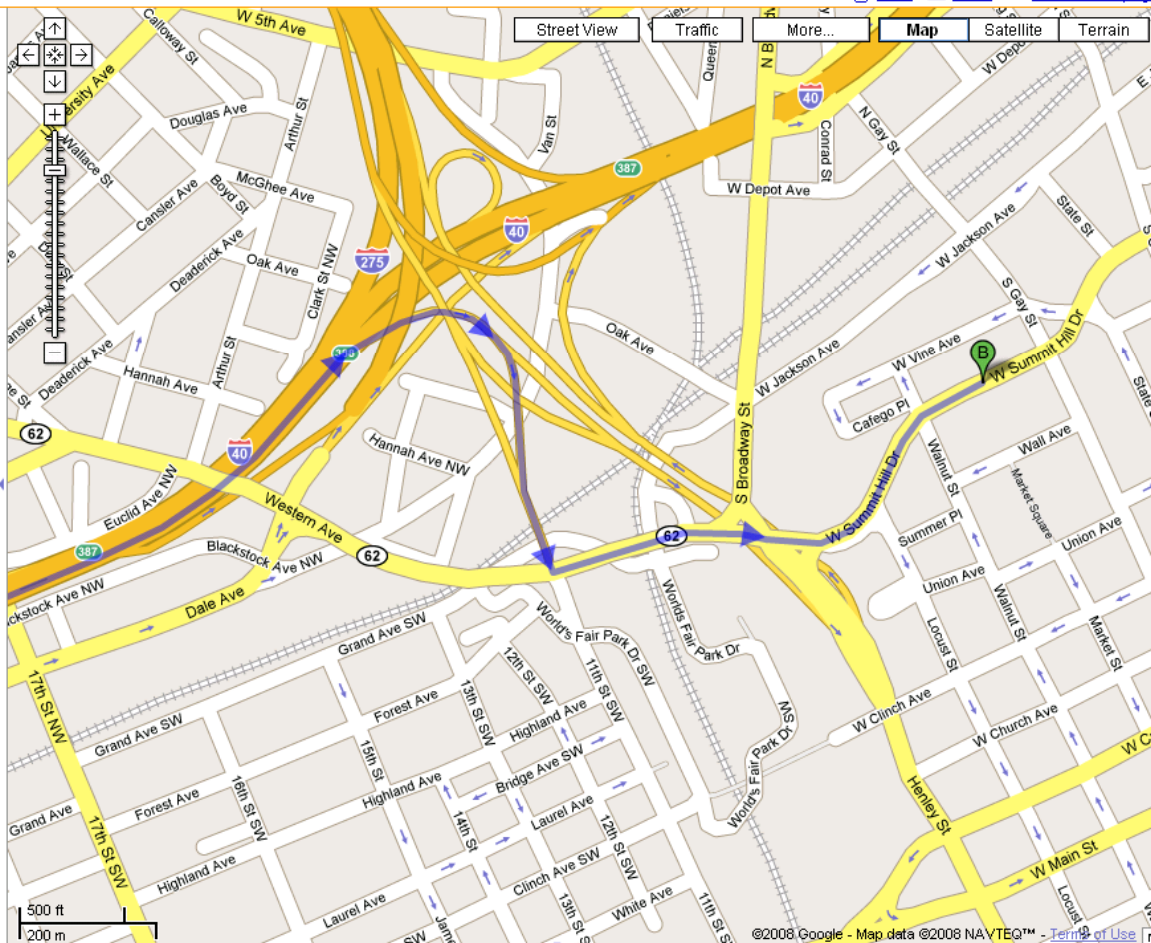
Search the map Find businesses Get directions

Print Send Link to this page

My Maps

Get reverse directions

- Unknown road 13.9 mi - about 24 mins
- 0.2 mi
- Hwy/Alcoa Hwy/US-129 11.8 mi
- Oak Ridge/Knoxville US-129 N
- 0.1 mi
- 0.9 mi
- 0.2 mi
- 0.2 mi
- 0.2 mi
- 0.3 mi



For planning purposes only. You may find that traffic, accidents, or other events may cause road conditions to change.

Bellefonte Nuclear Plant Units 3 and 4
TVA/NRC Hydrology Workshop
Knoxville Tennessee
June 23 – 27, 2008

MONDAY Workshop Schedule

Time	Topic	Location	Instructor
0800	Introductions	WT 2	Maddux
0830	Description of Tennessee River Watershed/System	WT2	Lowe
0930	15 Minute Break		
0945	Tour of TVA's River Scheduling Forecast Center	WT10	Bowling
1145	Lunch – 1 Hour		
1245	Current Reservoir Operating Policy	WT2	Bowling
1400			
1445	15 Minute Break		
1500	History of Reservoir Operating Policy Changes	WT2	Goranflo
1600			
1630	Daily Wrap-Up/Summary	WT2	All
1700	Adjourn for day		

Bellefonte Nuclear Plant Units 3 and 4
TVA/NRC Hydrology Workshop
Knoxville Tennessee
June 23 – 27, 2008

TUESDAY Workshop Schedule

Time	Topic	Location	Instructor
0800	Runoff Model – Unit Hydrograph Development	WT 2	Lee
0900			
0945	15 Minute Break		
1000	Runoff Model - Unit Hydrograph Development (continued)		Lee
1130	Lunch – 1 Hour		
1230	Stream Course Model Geometry/Calibration		Lowe
1400			
1445	15 Minute Break		
1500	Project Rating Curves		Schohl
1600			
1630	Daily Wrap-Up/Summary		All
1700	Adjourn for day		

Bellefonte Nuclear Plant Units 3 and 4
TVA/NRC Hydrology Workshop
Knoxville Tennessee
June 23 – 27, 2008

WEDNESDAY Workshop Schedule

Time	Topic	Location	Instructor
0800	PMF Development	WT 2	Lee
0900	PMF – SOCH Run Sequence		Lowe
0945	15 Minute Break		
1000	PMF – SOCH Run Sequence (Continued)		Lowe
1130	Lunch – 1 Hour		
1230	Comparison of SOCH88 vs. SOCH90 Results		Limback
1400	Update on Excel Verification of Computer Codes		Limback
1445	15 Minute Break		
1500	SOCH Model Breakout Session		Limback/Lowe
1600			
1630	Daily Wrap-Up/Summary		All
1700	Adjourn for day		

Bellefonte Nuclear Plant Units 3 and 4
TVA/NRC Hydrology Workshop
Knoxville Tennessee
June 23 – 27, 2008

THURSDAY Workshop Schedule

Time	Topic	Location	Instructor
0800	Sensitivity Analysis – 20% Peaking/100% Runoff Results	WT 2	Limback/Lowe
0900			
0945	15 Minute Break		
1000	Update from Bechtel - Verification Process		Bechtel Staff
1130	Lunch – 1 Hour		
1230	Planned Sensitivity Analysis		Maddux
1400			
1445	15 Minute Break		
1500	Q&A Wrap-Up for Technical Issues		All
1600			
1700	Adjourn for day		

