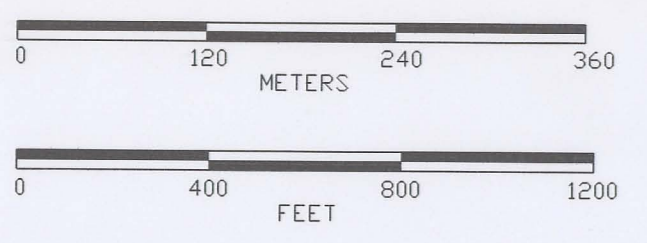
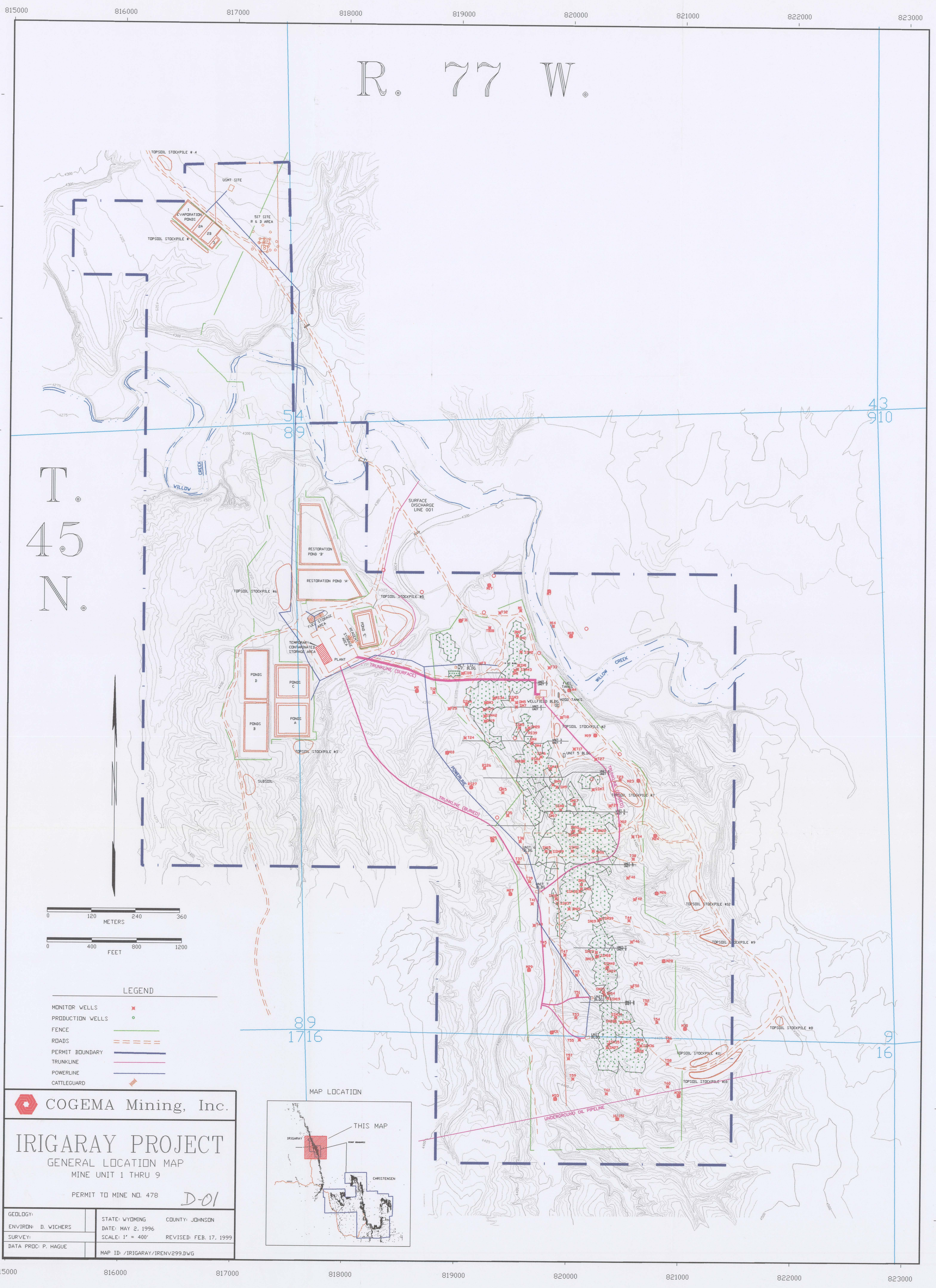


R. 77 W.

T. 45 N.



LEGEND

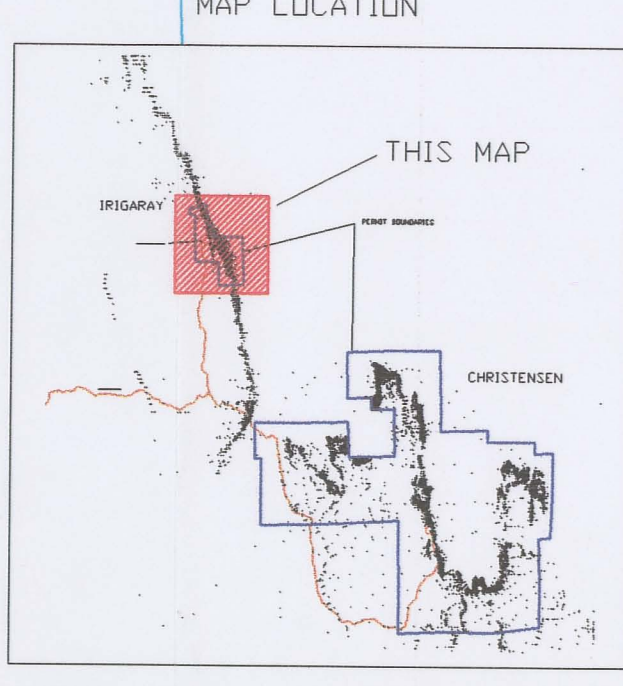
- MONITOR WELLS x
- PRODUCTION WELLS o
- FENCE — — — —
- ROADS — — — —
- PERMIT BOUNDARY - - - - -
- TRUNKLINE — — — —
- POWERLINE — — — —
- CATLEGUARD — — — —

COGEMA Mining, Inc.

IRIGARAY PROJECT
GENERAL LOCATION MAP
MINE UNIT 1 THRU 9

PERMIT TO MINE NO. 478 *D-01*

GEOLOGY:	STATE: WYOMING	COUNTY: JOHNSON
ENVIRON: D. WICHERS	DATE: MAY 2, 1996	
SURVEY:	SCALE: 1" = 400'	REVISED: FEB. 17, 1999
DATA PRDC: P. HAGUE	MAP ID: /IRIGARAY/IRENV299.DWG	



89
1716

9
16

43
910

54
89