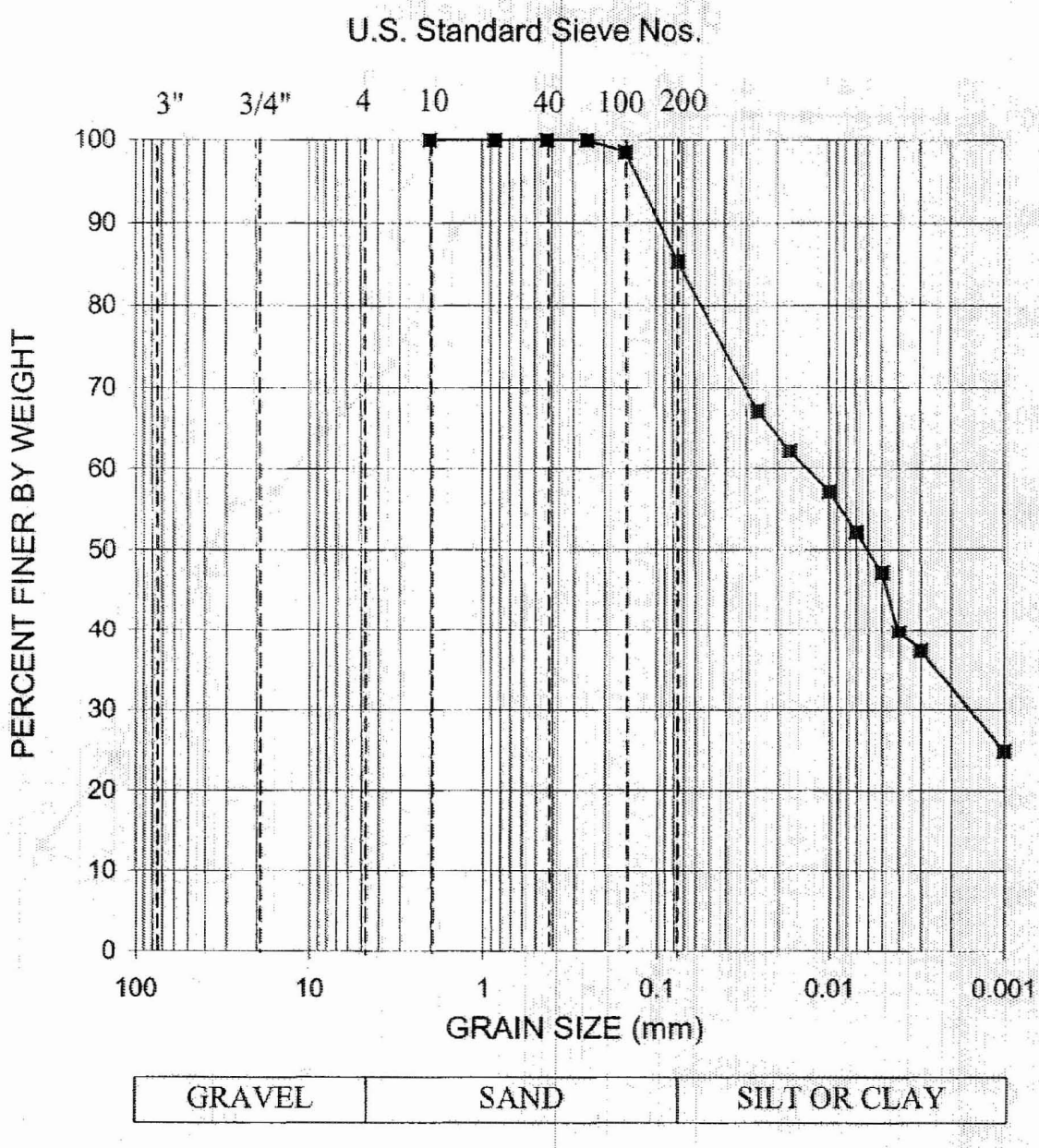

Key	Sample	Depth(ft.)	Sample Description	Class.	LL	PI
■	B-333	28.5-30.5	FAT CLAY with sand - gray	CH	52	33
▲						
●						

Schnabel

Schnabel Engineering

GRADATION CURVES

Project: Calvert Cliffs Nuclear Power Plant

Contract No. 06120048

Date: 10/30/06 Method: ASTM D422

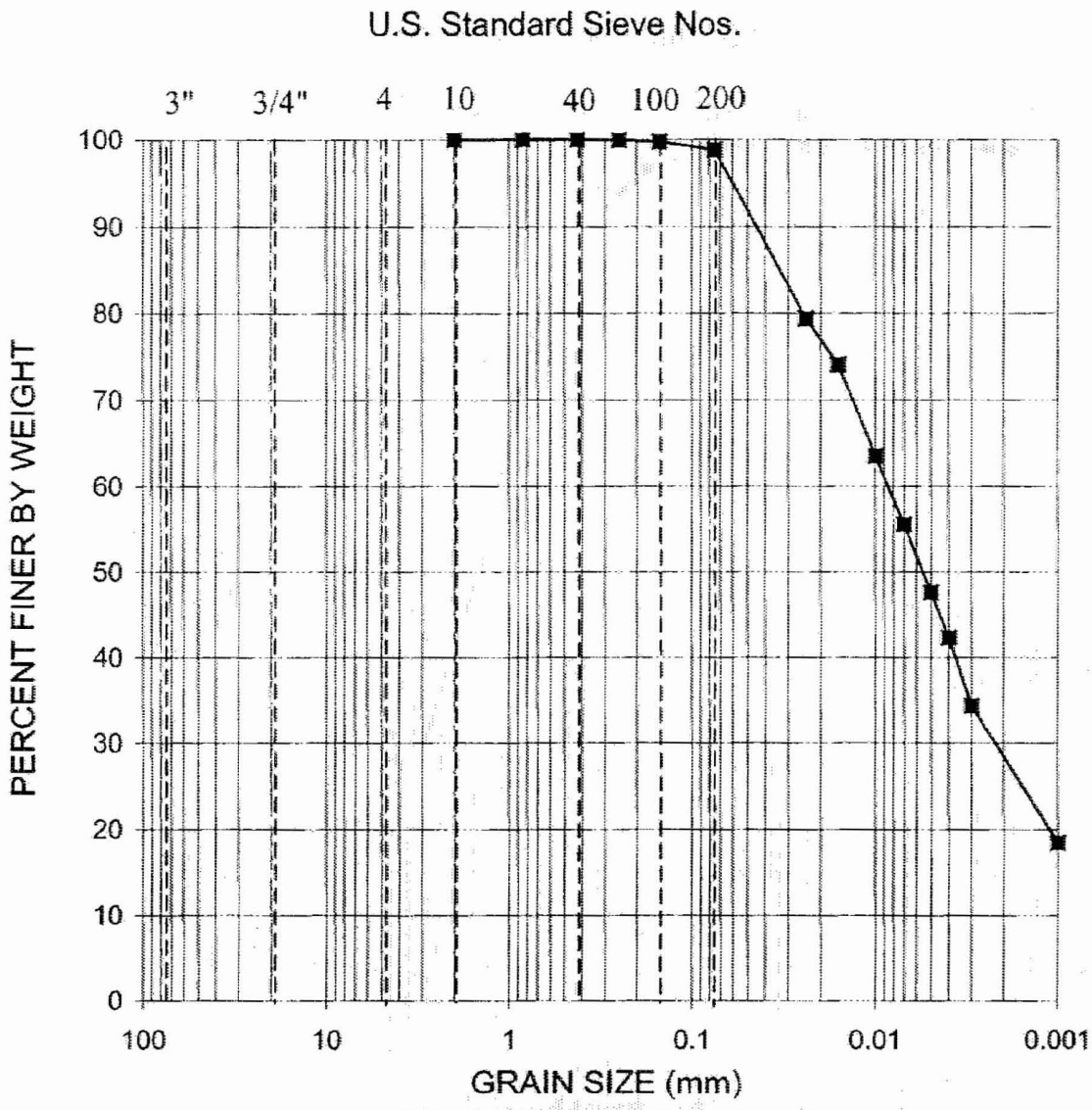

Key	Sample	Depth(ft.)	Sample Description	Class.	LL	PI
■	B-333	38.5 - 40.5	FAT CLAY - gray	CH	61	38
▲						
●						

Schnabel

Schnabel Engineering

GRADATION CURVES

Project: Calvert Cliffs Nuclear Power Plant

Contract No. 06120048

Date: 11/10/06 Method: ASTM D422

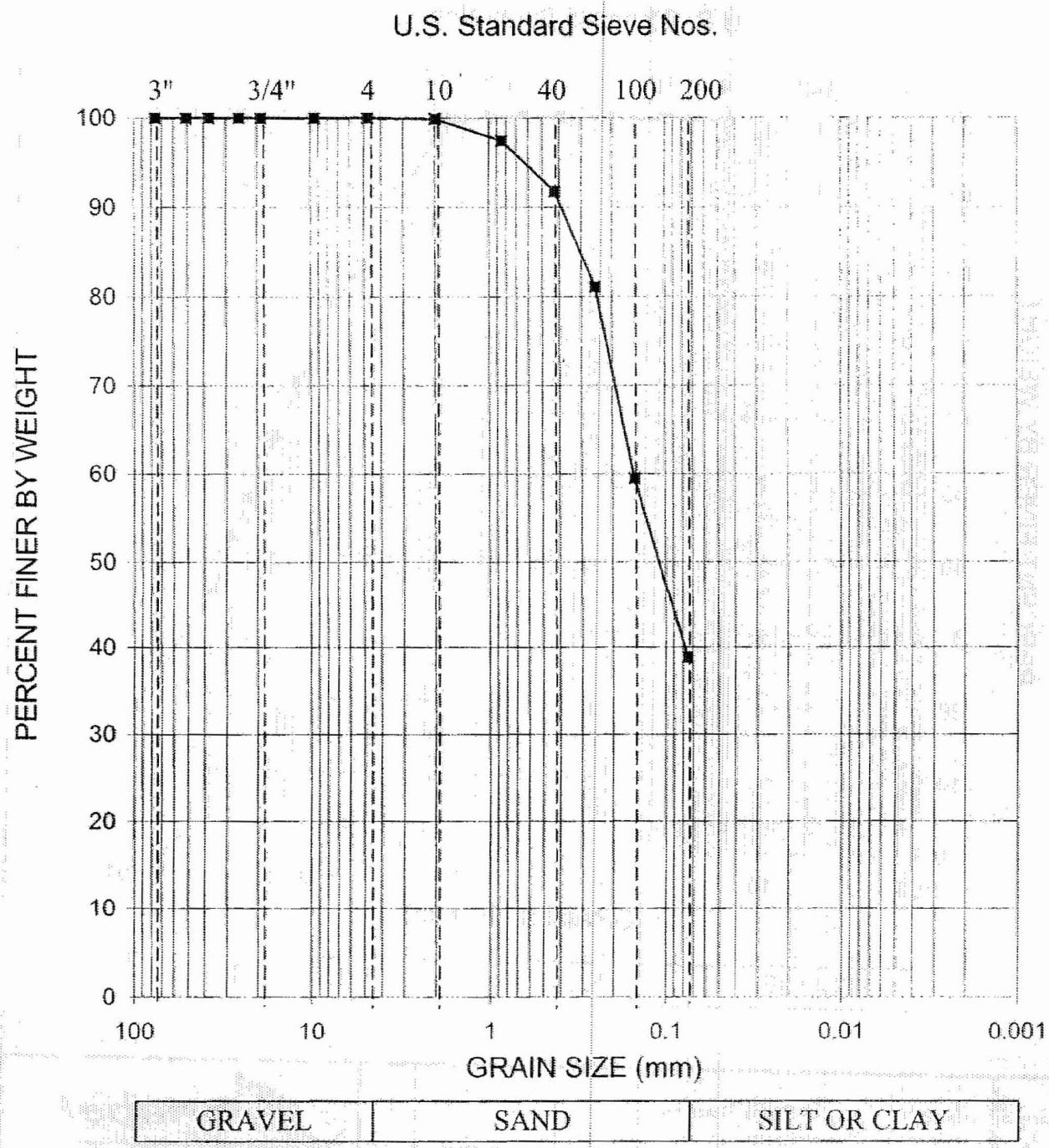

GRADATION CURVE

ASTM D422

Project:	Constellation Energy Group COLA Project, Calvert Cliffs Nuclear Power Plant (CCNPP), Calvert County, Maryland	Contract No.:	06120048.00	Date:	8/22/2006

Boring No.	Depth (ft)	Sample Description	Class.	LL	PI
B-333	43.5	SILTY SAND, dark gray	SM		

Schnabel

Schnabel Engineering

GeoTesting express
a subsidiary of Geocomp Corporation

Client:	Schnabel Engineering, Inc.		
Project:	Subsurface Investigation Calvert Cliffs Nuclear PP		
Location:	Calvert County, MD	Project No:	GTX-6880
Boring ID: B-333	Sample Type: tube	Tested By:	sam
Sample ID:S-13	Test Date: 10/17/06	Checked By:	mcm
Depth : 48.5-48.8 ft	Test Id: 100186		
Test Comment: ---			
Sample Description:	Moist, mottled pretty brown, black, light gray, and dark greenish gray		
Sample Comment: ---			

Particle Size Analysis - ASTM D 422-63 (reapproved 2002)

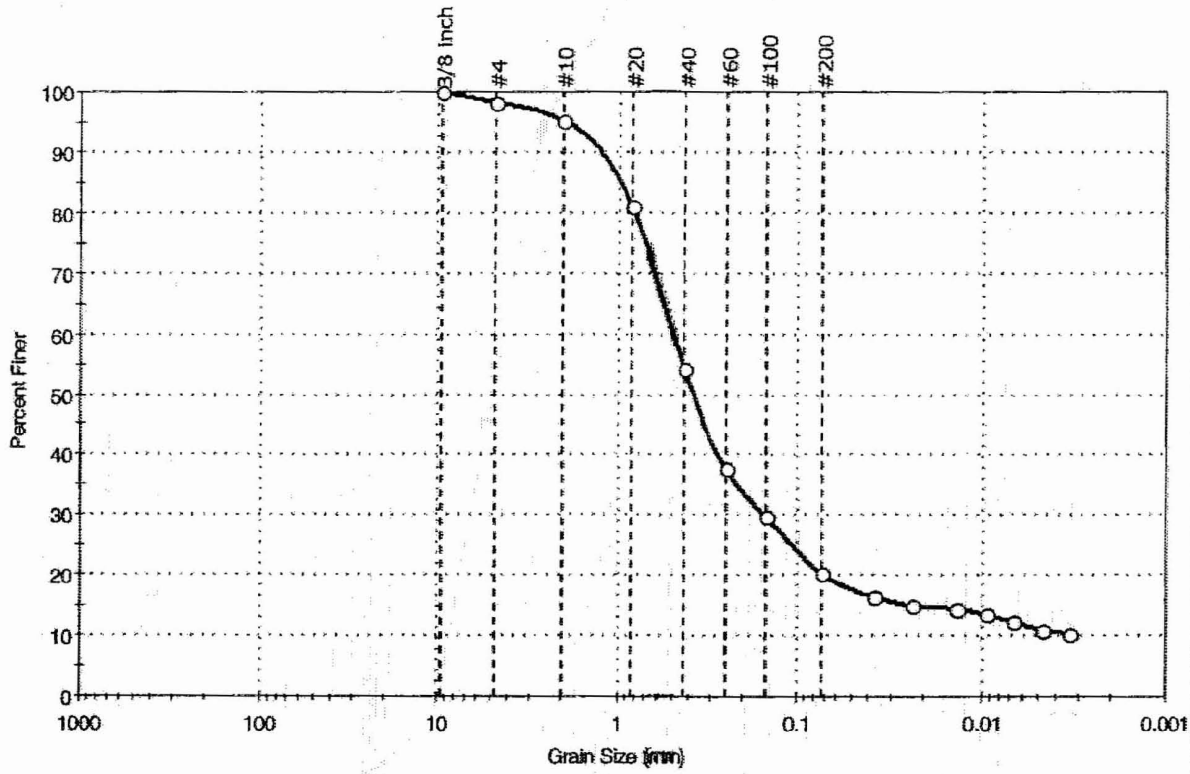

% Cobble	% Gravel	% Sand	% Silt & Clay Size
---	1.7	78.0	20.3

Sieve Name	Sieve Size, mm	Percent Finer	Spec. Percent	Complies
3/8 Inch	9.50	100		
#4	4.75	98		
#10	2.00	95		
#20	0.84	81		
#40	0.42	54		
#60	0.25	38		
#100	0.15	30		
#200	0.074	20		
---	Particle Size (mm)	Percent Finer	Spec. Percent	Complies
---	0.0375	16		
---	0.0234	15		
---	0.0134	14		
---	0.0095	13		
---	0.0067	12		
---	0.0047	11		
---	0.0033	10		

Coefficients

D_{85} = 1.0663 mm D_{30} = 0.1520 mm
D_{60} = 0.4929 mm D_{15} = 0.0238 mm
D_{50} = 0.3713 mm D_{10} = 0.0029 mm
C_u = N/A C_c = N/A

Classification

ASTM Clayey sand (SC)

AASHTO Clayey Gravel and Sand (A-2-6 (2))

Sample/Test Description

Sand/Gravel Particle Shape : ANGULAR

Sand/Gravel Hardness : HARD

printed 11/7/2006 4:21:36 PM

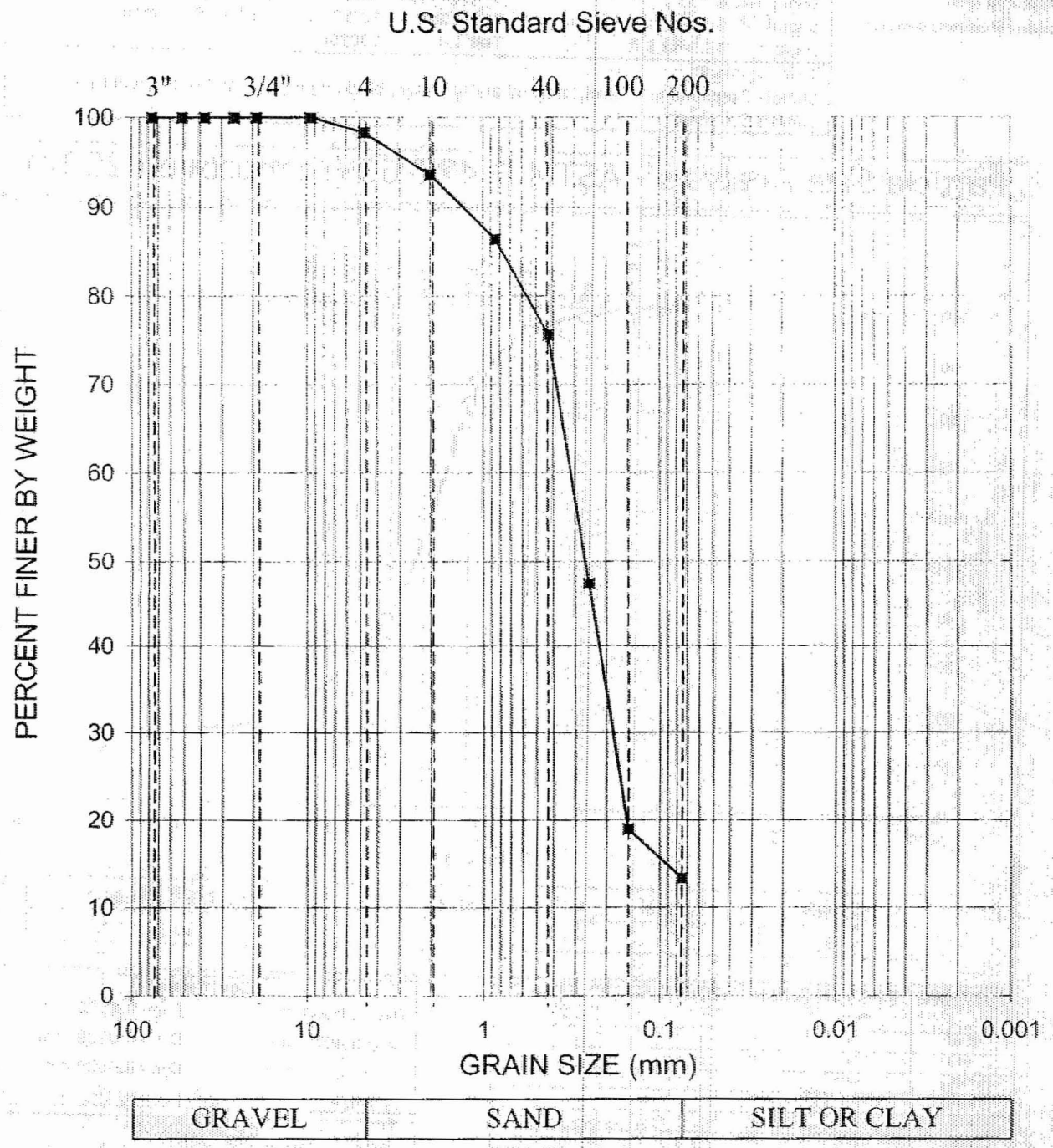

GRADATION CURVE

ASTM D422

Project:	Constellation Energy Group COLA Project, Calvert Cliffs Nuclear Power Plant (CCNPP), Calvert County, Maryland		Contract No.:	06120048.00	Date:	8/22/2006
Boring No.	Depth (ft)	Sample Description	Class.	LL	PI	
B-333	53.5	SILTY SAND, trace shells, dark gray	SM			

Schnabel

Schnabel Engineering

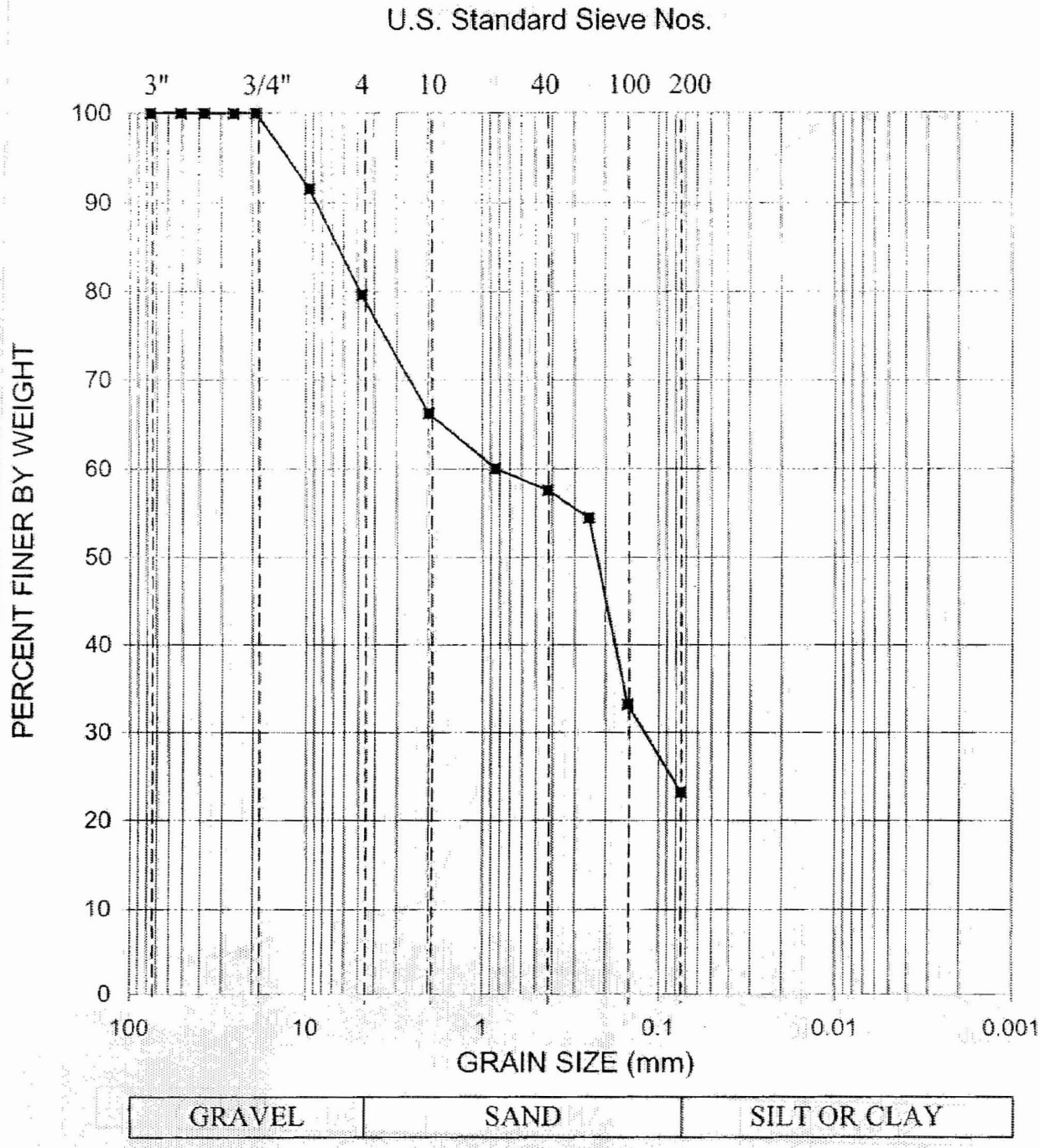

GRADATION CURVE

ASTM D422

Project:	Constellation Energy Group COLA Project, Calvert Cliffs Nuclear Power Plant (CCNPP), Calvert County, Maryland	Contract No.: 06120048.00	Date: 8/22/2006

Boring No.	Depth (ft)	Sample Description	Class.	LL	PI
B-333	68.5	SILTY SAND, with gravel, trace shells and cemented sand, gray	SM		

Schnabel

Schnabel Engineering

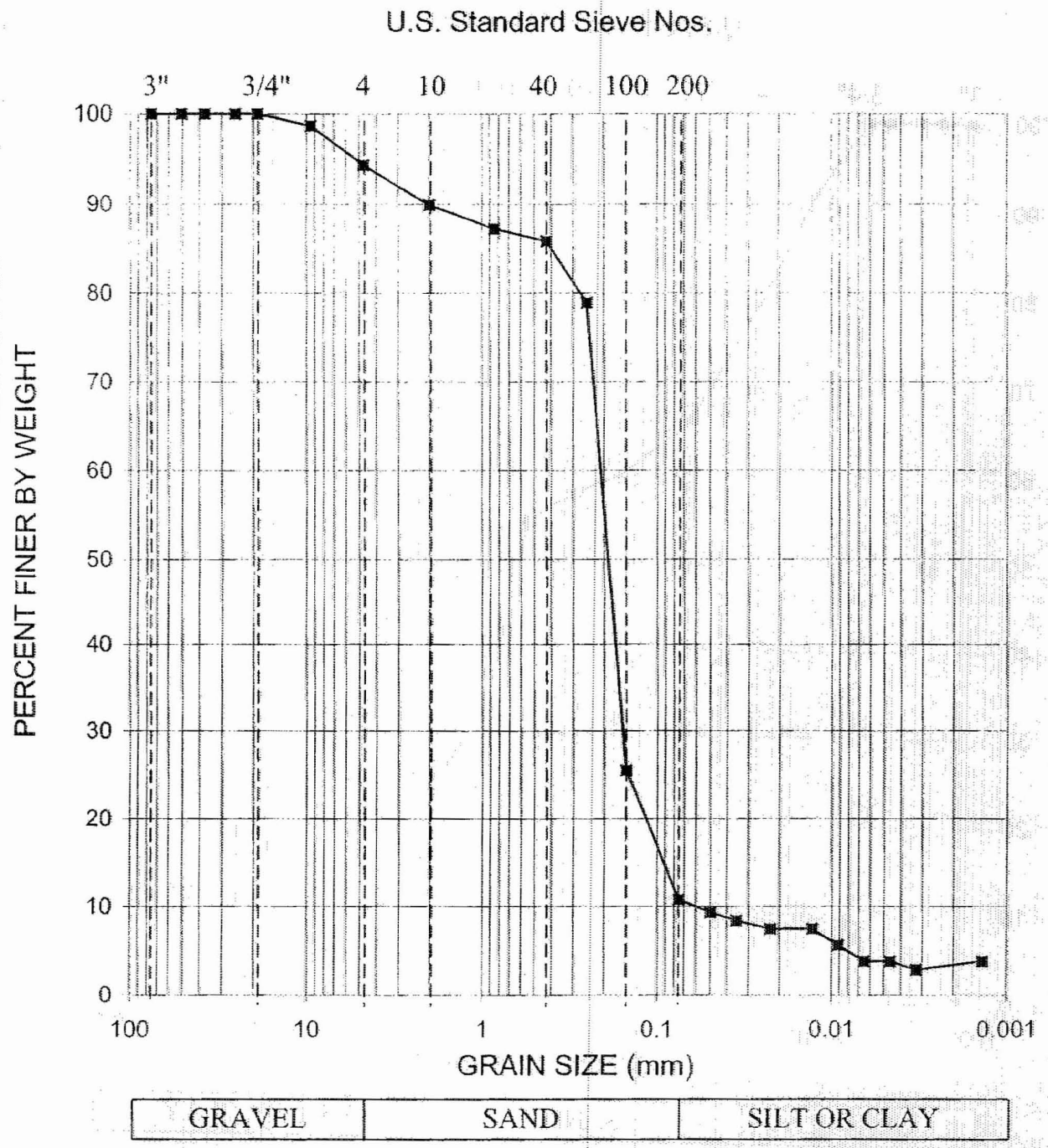

GRADATION CURVE

ASTM D422

Project:	Constellation Energy Group COLA Project, Calvert Cliffs Nuclear Power Plant (CCNPP), Calvert County, Maryland	Contract No.: 06120048.00	Date: 9/8/2006

Boring No.	Depth (ft)	Sample Description	Class.	LL	PI
B-333	78.5	Poorly Graded SAND, with silt, trace shells, green	SP-SM	NP	NP

Schnabel

Schnabel Engineering

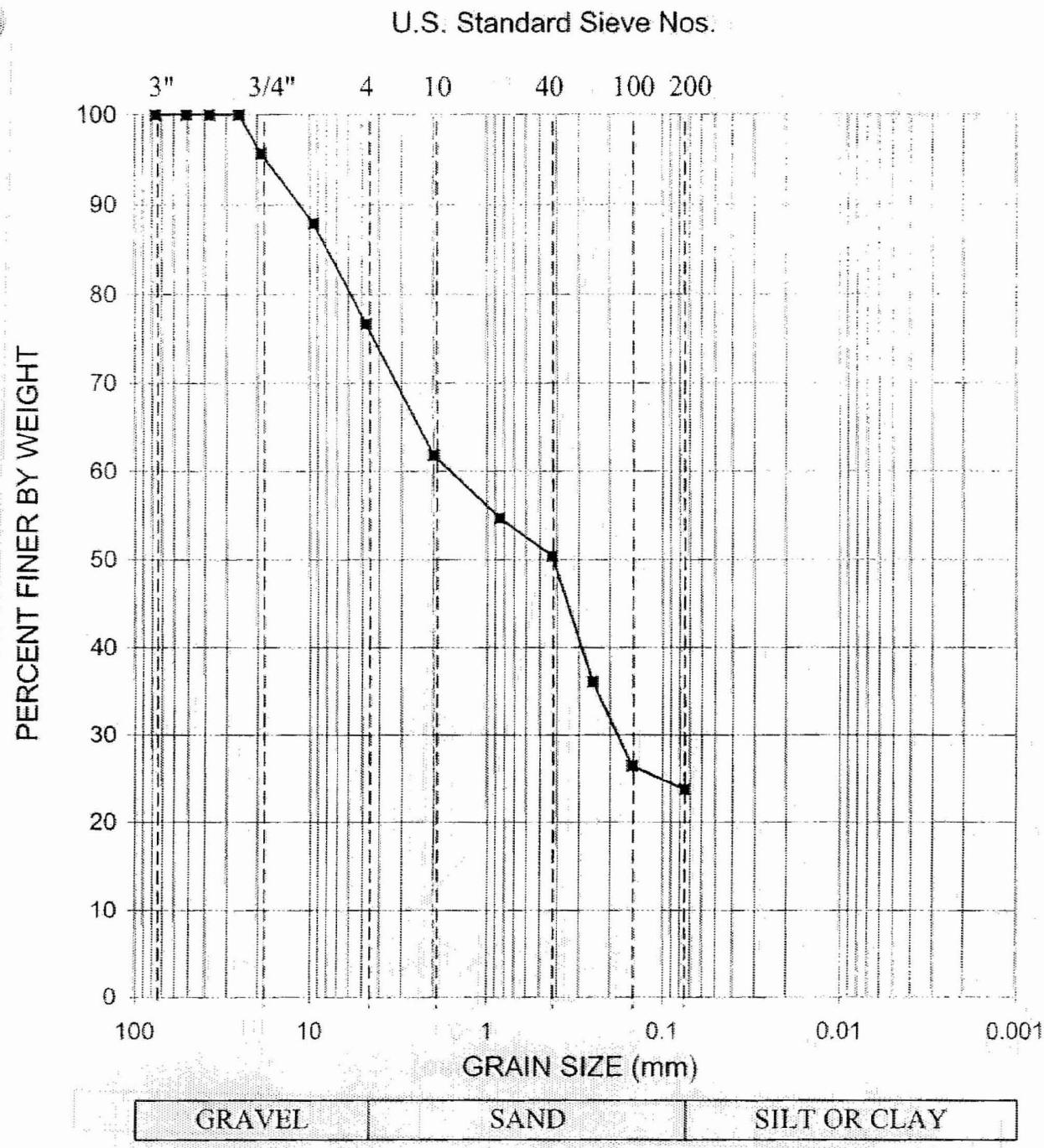

GRADATION CURVE

ASTM D422

Project:	Constellation Energy Group COLA Project, Calvert Cliffs Nuclear Power Plant (CCNPP), Calvert County, Maryland	Contract No.:	06120048.00	Date:	8/22/2006

Boring No.	Depth (ft)	Sample Description	Class.	LL	PI
B-333	93.5	Silty SAND, with shells, trace cemented sand, light green	SM		

Schnabel

Schnabel Engineering

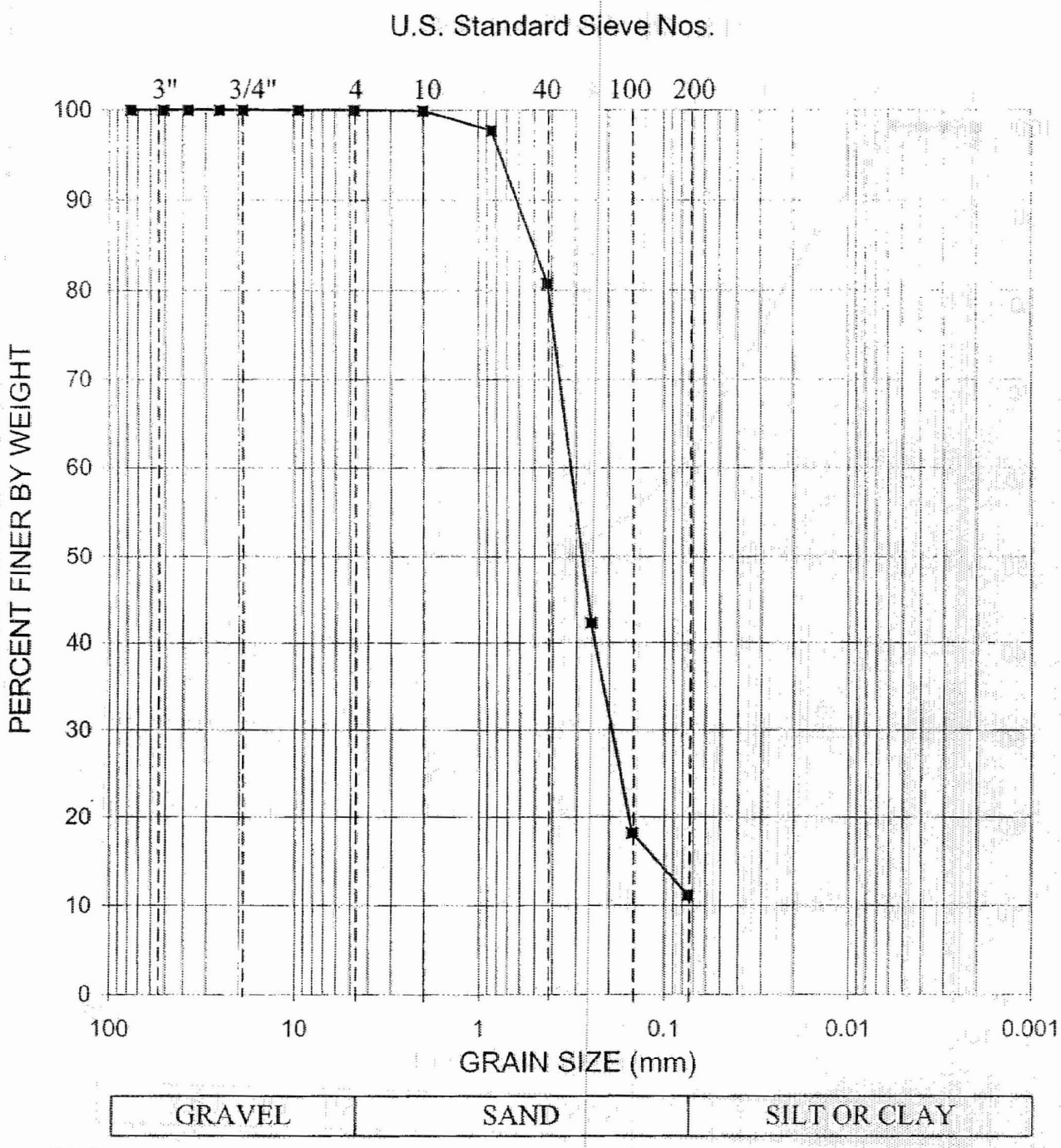

GRADATION CURVE

ASTM D422

Project:	Constellation Energy Group COLA Project, Calvert Cliffs Nuclear Power Plant (CCNPP), Calvert County, Maryland		Contract No.:	06120048.00	Date:	8/22/2006
Boring No.	Depth (ft)	Sample Description	Class.	LL	PI	
B-334	0.0	Poorly Graded SAND, with silt dark brown	SP-SM			

Schnabel

Schnabel Engineering

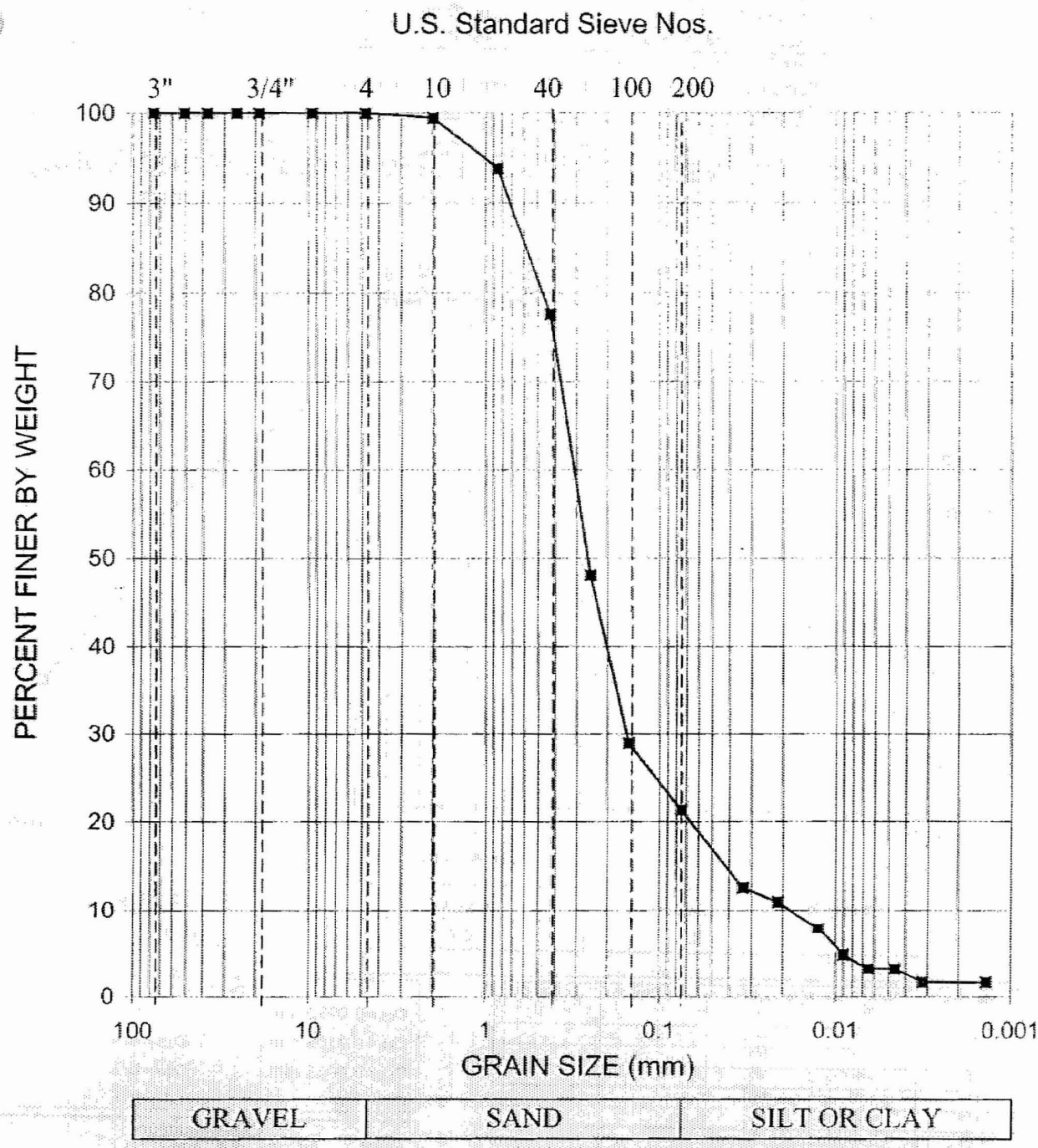

GRADATION CURVE

ASTM D422

Project:	Constellation Energy Group COLA Project, Calvert Cliffs Nuclear Power Plant (CCNPP), Calvert County, Maryland	Contract No.:	06120048.00	Date:	8/30/2006

Boring No.	Depth (ft)	Sample Description	Class.	LL	PI
B-334	5.0	Silty SAND, light brown	SM		

Schnabel

Schnabel Engineering

GeoTesting express
a subsidiary of Geocomp Corporation

Client:	Schnabel Engineering, Inc.		
Project:	Subsurface Investigation Calvert Cliffs Nuclear PP		
Location:	Calvert County, MD	Project No:	GTX-6880
Boring ID: B-334	Sample Type: tube	Tested By:	sam
Sample ID:S-8	Test Date: 09/14/06	Checked By:	mcm
Depth : 23.0-25.0 ft	Test Id: 95799		
Test Comment: ---			
Sample Description:	Moist, dark greenish gray clay with sand		
Sample Comment: ---			

Particle Size Analysis - ASTM D 422-63 (reapproved 2002)

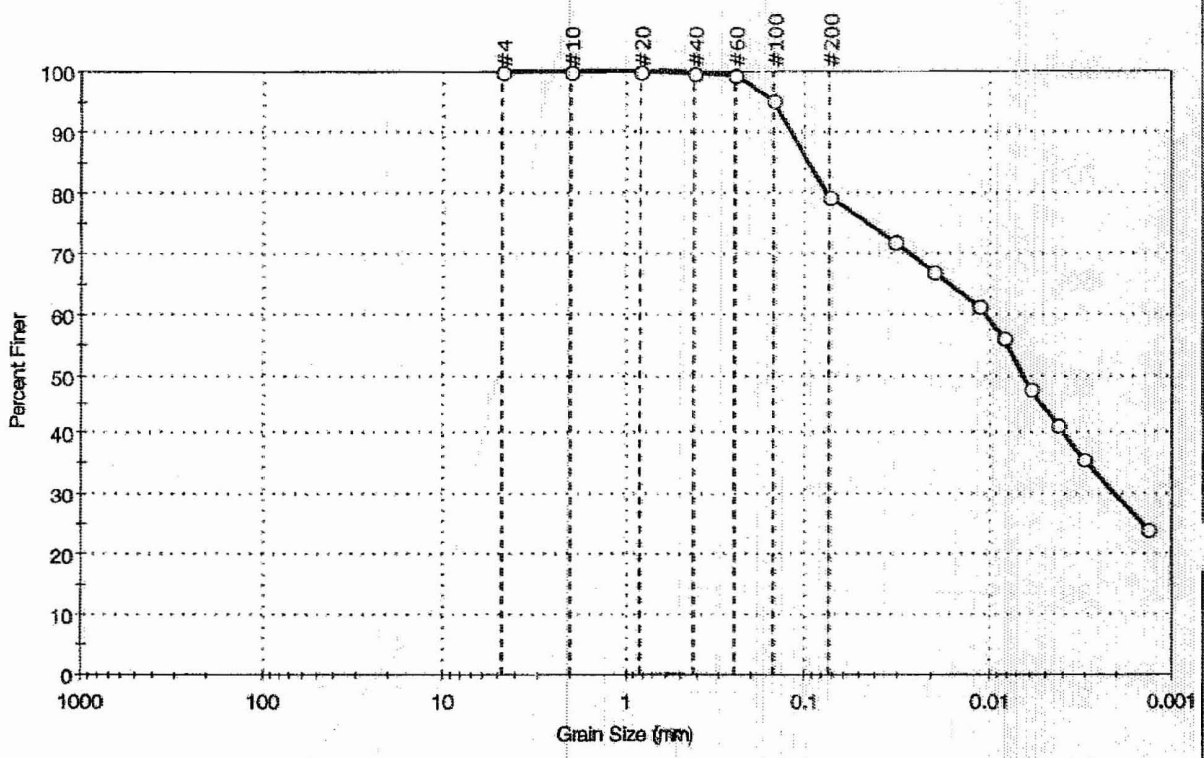

% Cobble	% Gravel	% Sand	% Silt & Clay Size
--	0.0	20.7	79.3

Sieve Name	Sieve Size, mm	Percent Finer	Spec. Percent	Complies
#4	4.75	100		
#10	2.00	100		
#20	0.84	100		
#40	0.42	100		
#60	0.25	99		
#100	0.15	95		
#200	0.074	79		
---	Particle Size (mm)	Percent Finer	Spec. Percent	Complies
---	0.0317	72		
---	0.0198	67		
---	0.0115	61		
---	0.0083	56		
---	0.0060	48		
---	0.0043	41		
---	0.0031	36		
---	0.0014	24		

Coefficients

D_{85} = 0.0950 mm	D_{30} = 0.0021 mm
D_{60} = 0.0105 mm	D_{15} = N/A
D_{50} = 0.0065 mm	D_{10} = N/A
C_u = N/A	C_c = N/A

Classification

ASTM fat clay with sand (CH)

AASHTO Clayey Soils (A-7-6 (31))

Sample/Test Description

Sand/Gravel Particle Shape : ---

Sand/Gravel Hardness : ---

printed 11/7/2006 3:56:37 PM

GeoTesting express
a subsidiary of Geocomp Corporation

Client:	Schnabel Engineering, Inc.		
Project:	Subsurface Investigation Calvert Cliffs Nuclear PP		
Location:	Calvert County, MD	Project No:	GTX-6880
Boring ID: B-334	Sample Type: tube	Tested By:	sam
Sample ID:S-10	Test Date: 09/14/06	Checked By:	mcm
Depth : 33.0-34.7 ft	Test Id: 95800		
Test Comment: ---			
Sample Description:	Moist, dark greenish gray clay		
Sample Comment: ---			

Particle Size Analysis - ASTM D 422-63 (reapproved 2002)

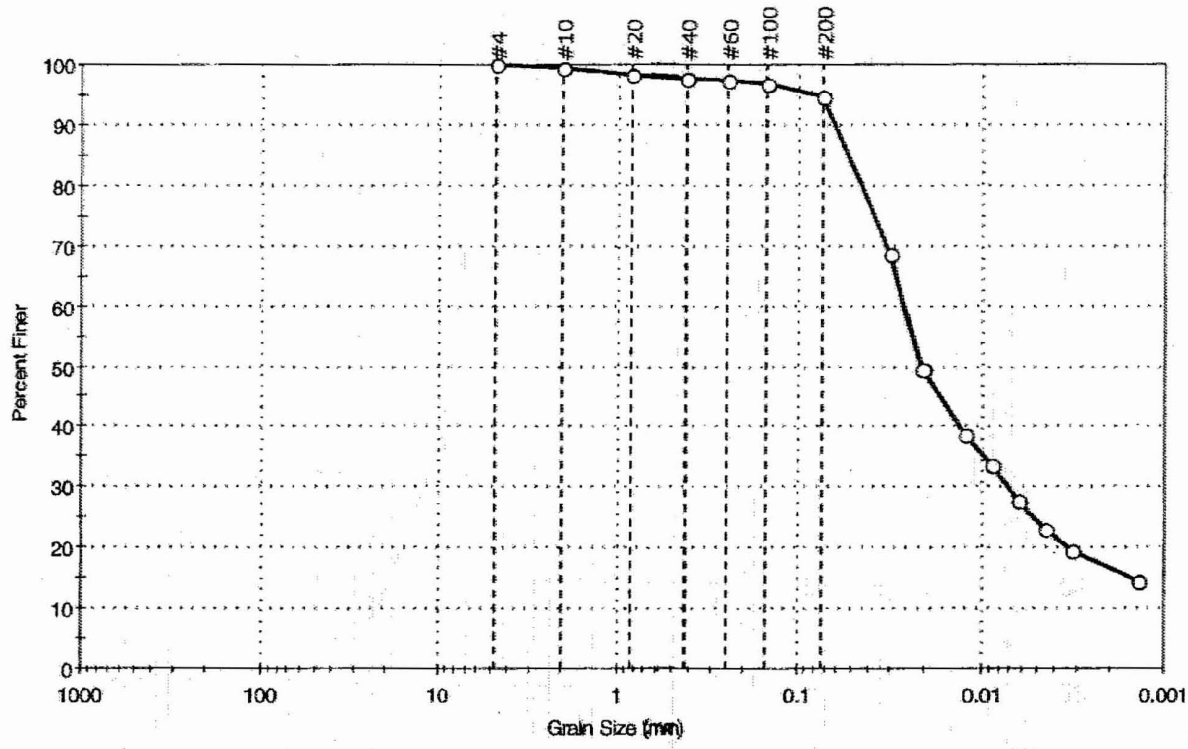

% Cobble	% Gravel	% Sand	% Silt & Clay Size
—	0.0	5.3	94.7

Sieve Name	Sieve Size, mm	Percent Finer	Spec. Percent	Complies
#4	4.75	100		
#10	2.00	100		
#20	0.84	98		
#40	0.42	98		
#60	0.25	97		
#100	0.15	97		
#200	0.074	95		
---	Particle Size (mm)	Percent Finer	Spec. Percent	Complies
---	0.0300	69		
---	0.0206	50		
---	0.0122	39		
---	0.0068	34		
---	0.0063	28		
---	0.0045	23		
---	0.0032	19		
---	0.0014	15		

Coefficients

D_{85} = 0.0529 mm D_{30} = 0.0072 mm
D_{60} = 0.0253 mm D_{15} = 0.0015 mm
D_{50} = 0.0208 mm D_{10} = 0.0007 mm
C_u = N/A C_c = N/A

Classification

ASTM lean clay (CL)

AASHTO Clayey Soils (A-7-6 (36))

Sample/Test Description

Sand/Gravel Particle Shape : ---

Sand/Gravel Hardness : ---

printed 11/7/2006 3:58:33 PM

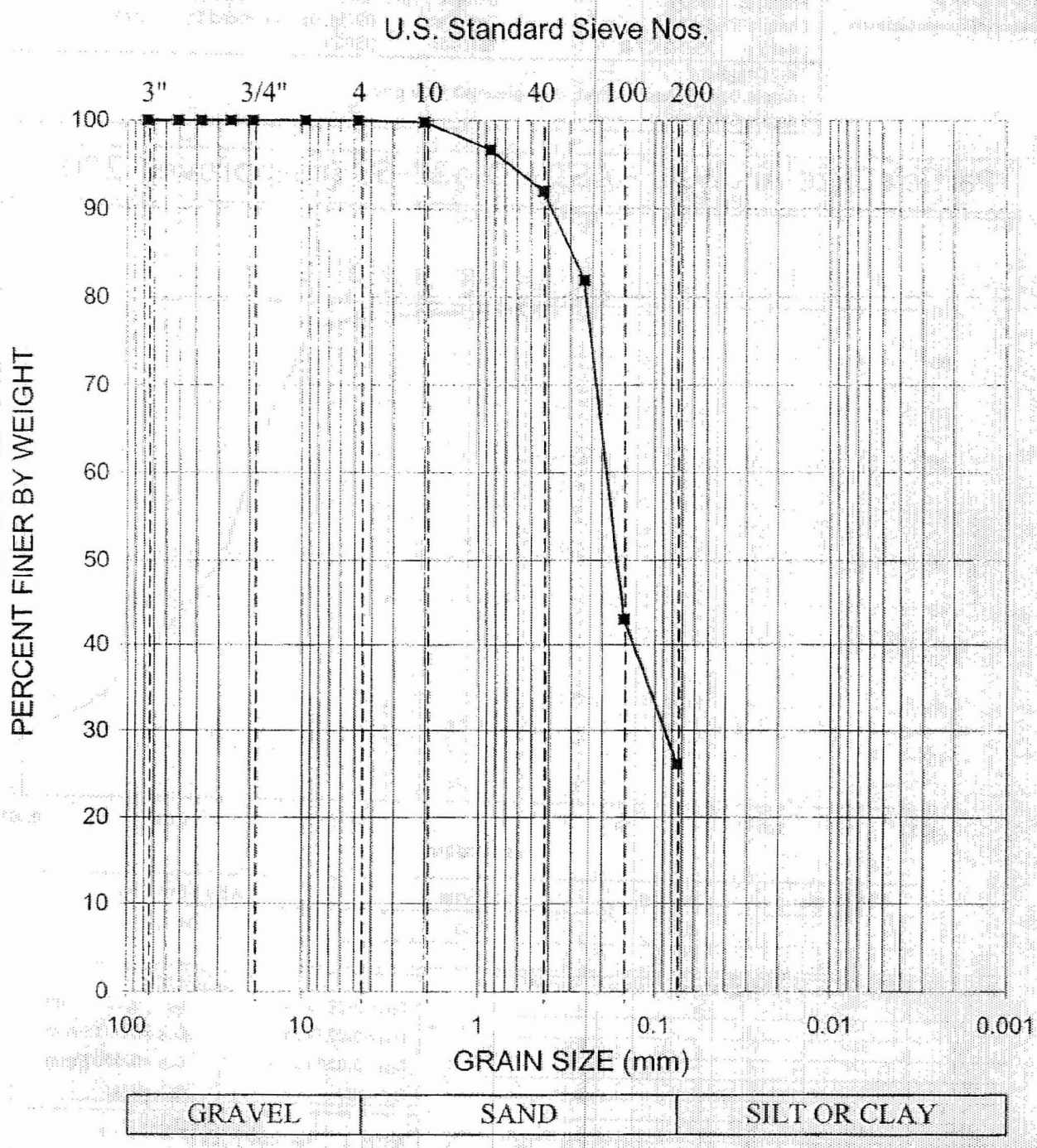

GRADATION CURVE

ASTM D422

Project:	Constellation Energy Group COLA Project, Calvert Cliffs Nuclear Power Plant (CCNPP), Calvert County, Maryland	Contract No.:	06120048.00	Date:	8/22/2006

Boring No.	Depth (ft)	Sample Description	Class.	LL	PI
B-334	48.5	Silty SAND, dark gray	SM		

Schnabel

Schnabel Engineering

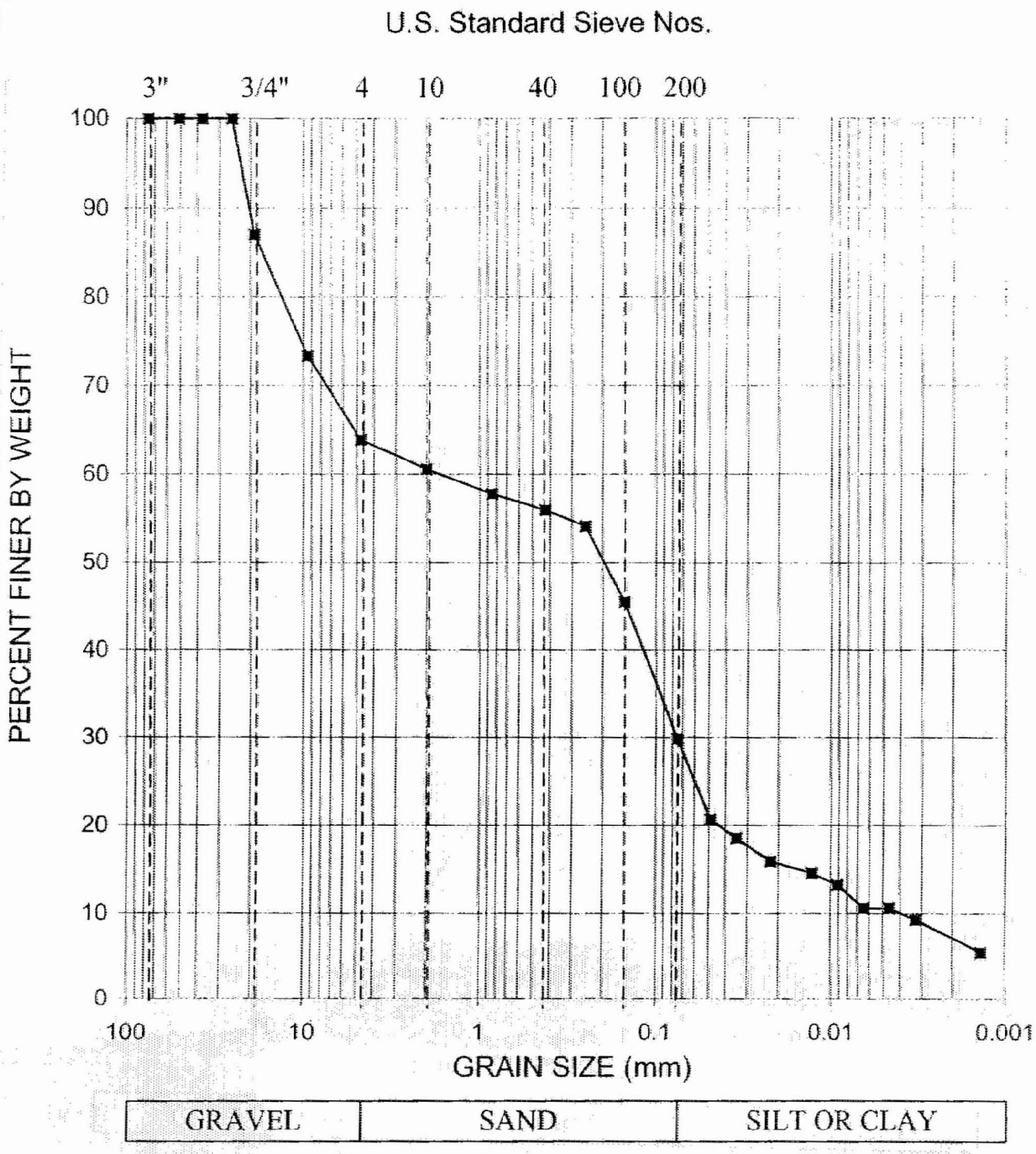

GRADATION CURVE

ASTM D422

Project:	Constellation Energy Group COLA Project, Calvert Cliffs Nuclear Power Plant (CCNPP), Calvert County, Maryland	Contract No.:	06120048.00	Date:	9/5/2006

Boring No.	Depth (ft)	Sample Description	Class.	LL	PI
B-334	63.5	Silty GRAVEL, with sand, dark gray	GM	NP	NP

Schnabel

Schnabel Engineering