Figure 2.5-101—{Mean and Fractile Rock Hazard Curves for 0.5 Hz}

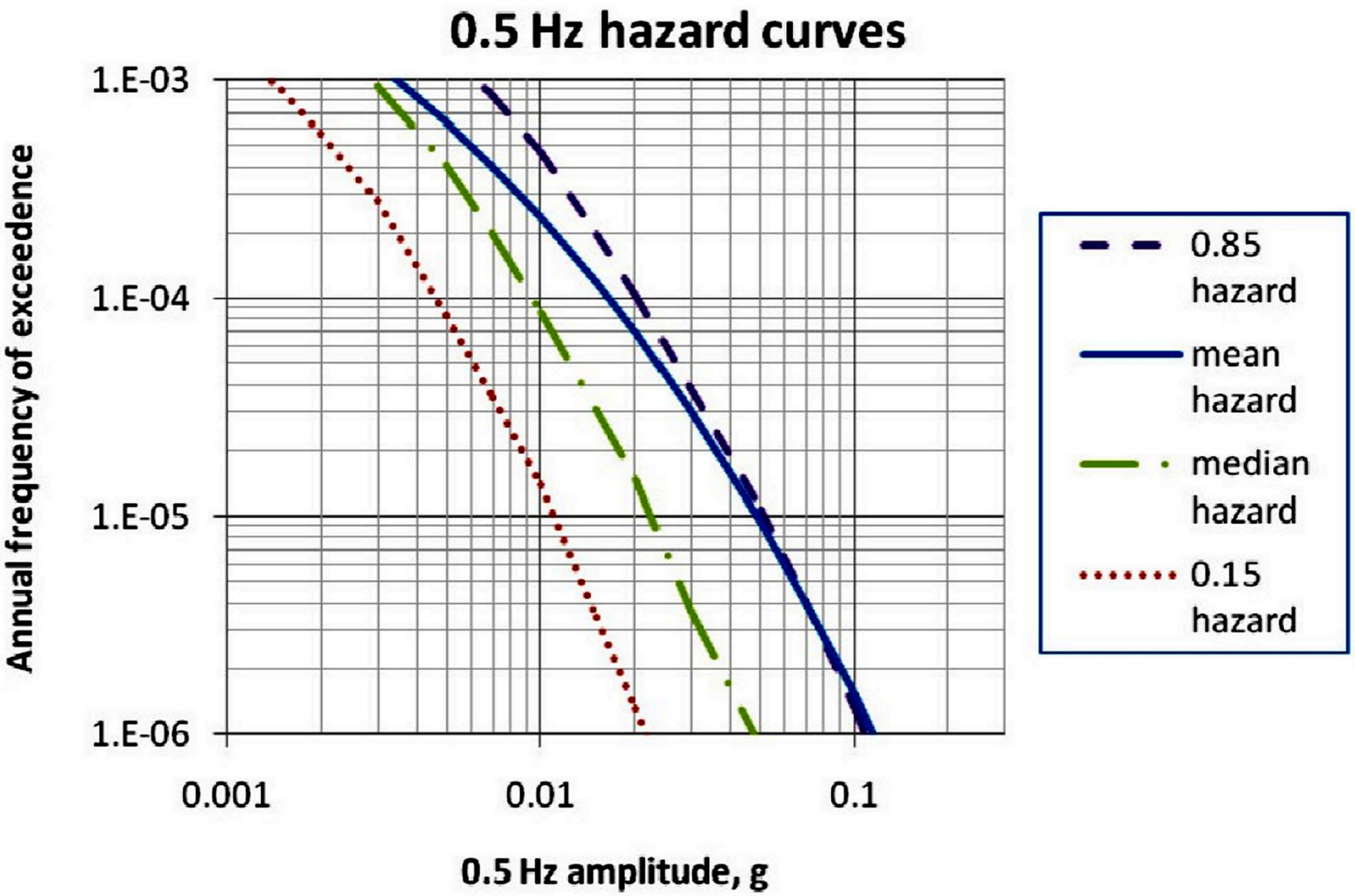

© 2007 UniStar Nuclear Development, LLC. All rights reserved.
COPYRIGHT PROTECTED
FSAR Section 2.5

Figure 2.5-102—{CCNPP Unit 3 10 Generic Soil Profiles}

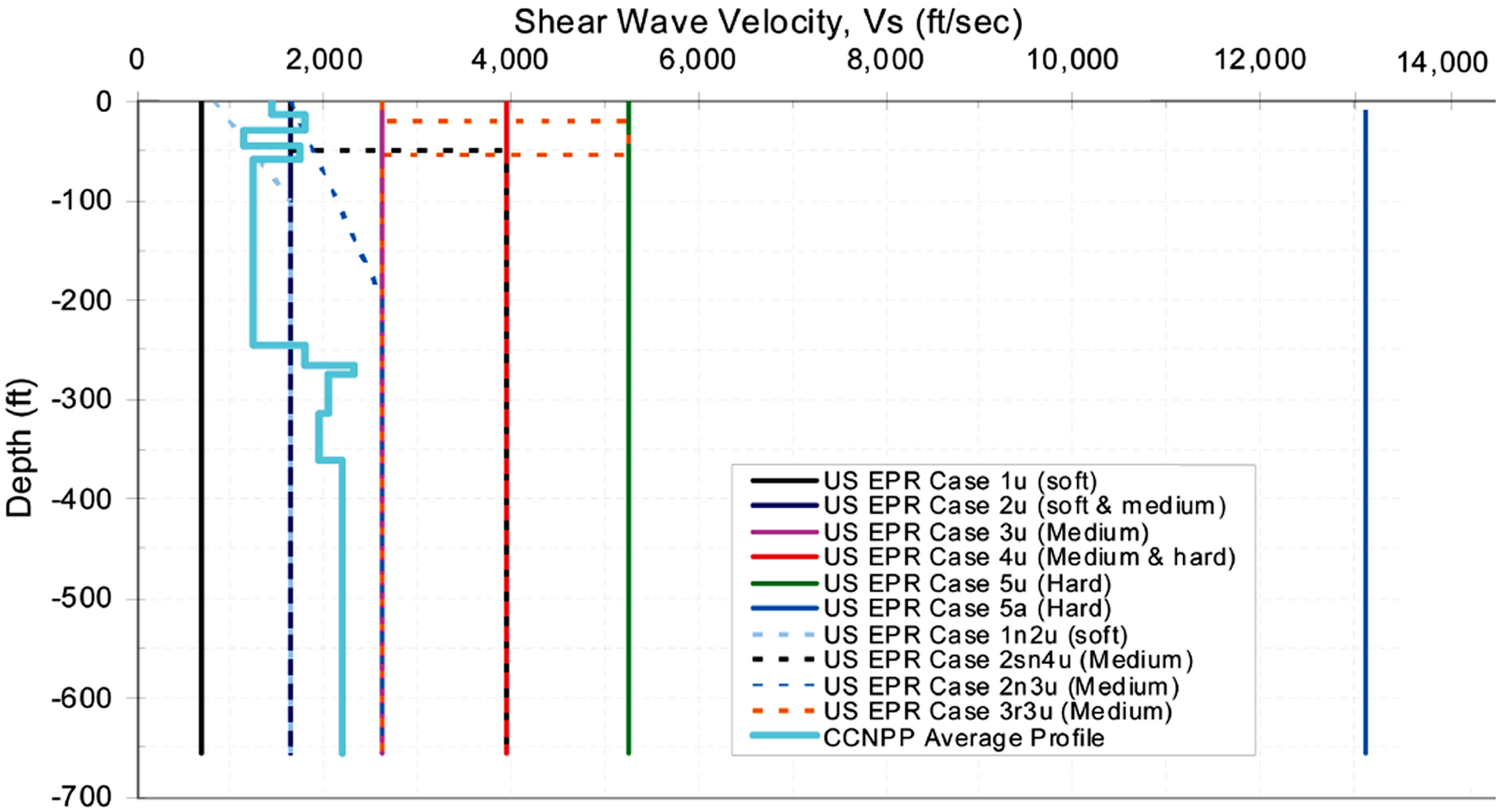

© 2007 UniStar Nuclear Development, LLC. All rights reserved.
COPYRIGHT PROTECTED

Figure 2.5-103—{Subsurface Investigation Location Plan}

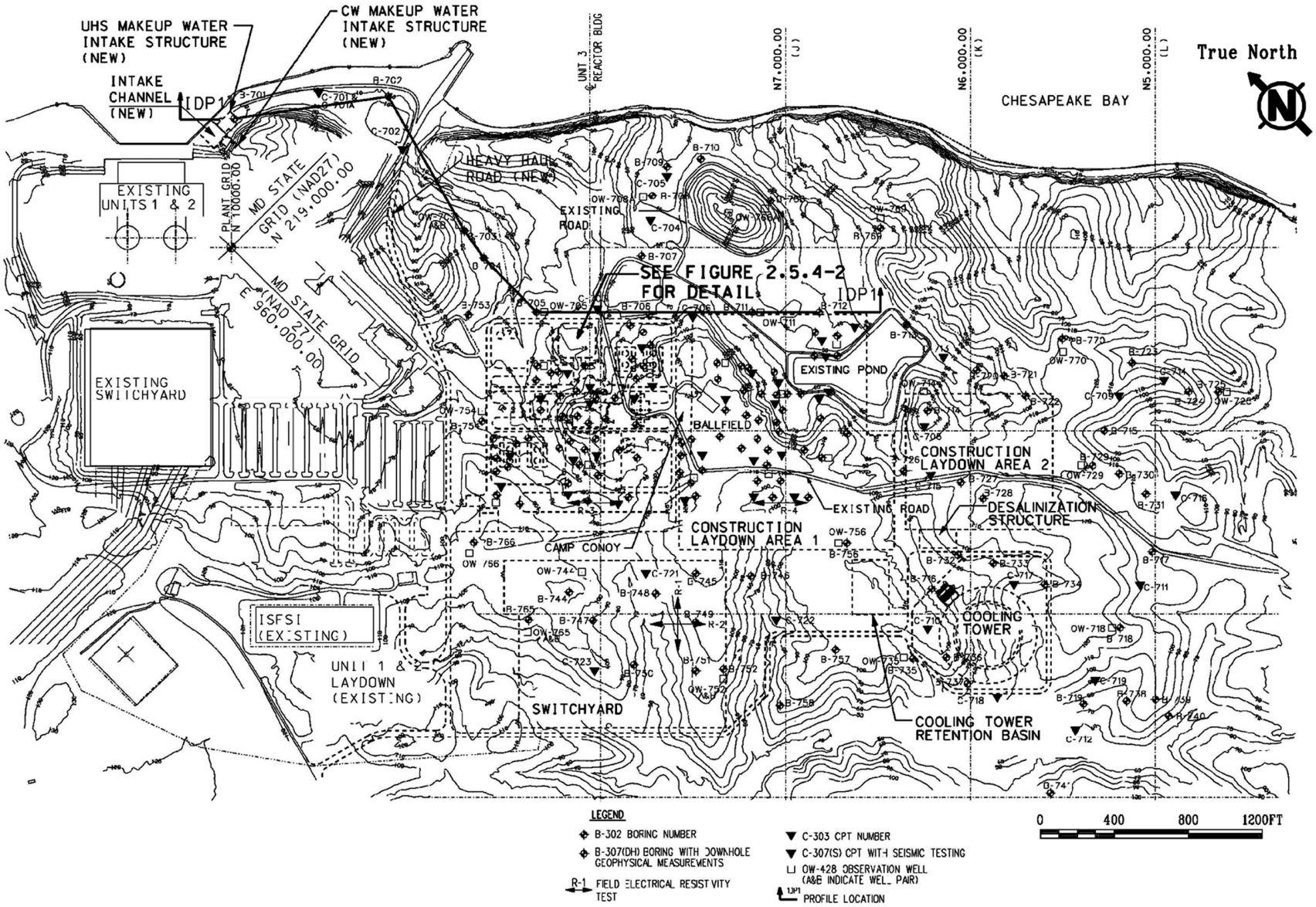

© 2007 UniStar Nuclear Development, LLC. All rights reserved.
COPYRIGHT PROTECTED
FSAR Section 2.5

Figure 2.5-104—{Subsurface Investigation Location Plan (Powerblock)}

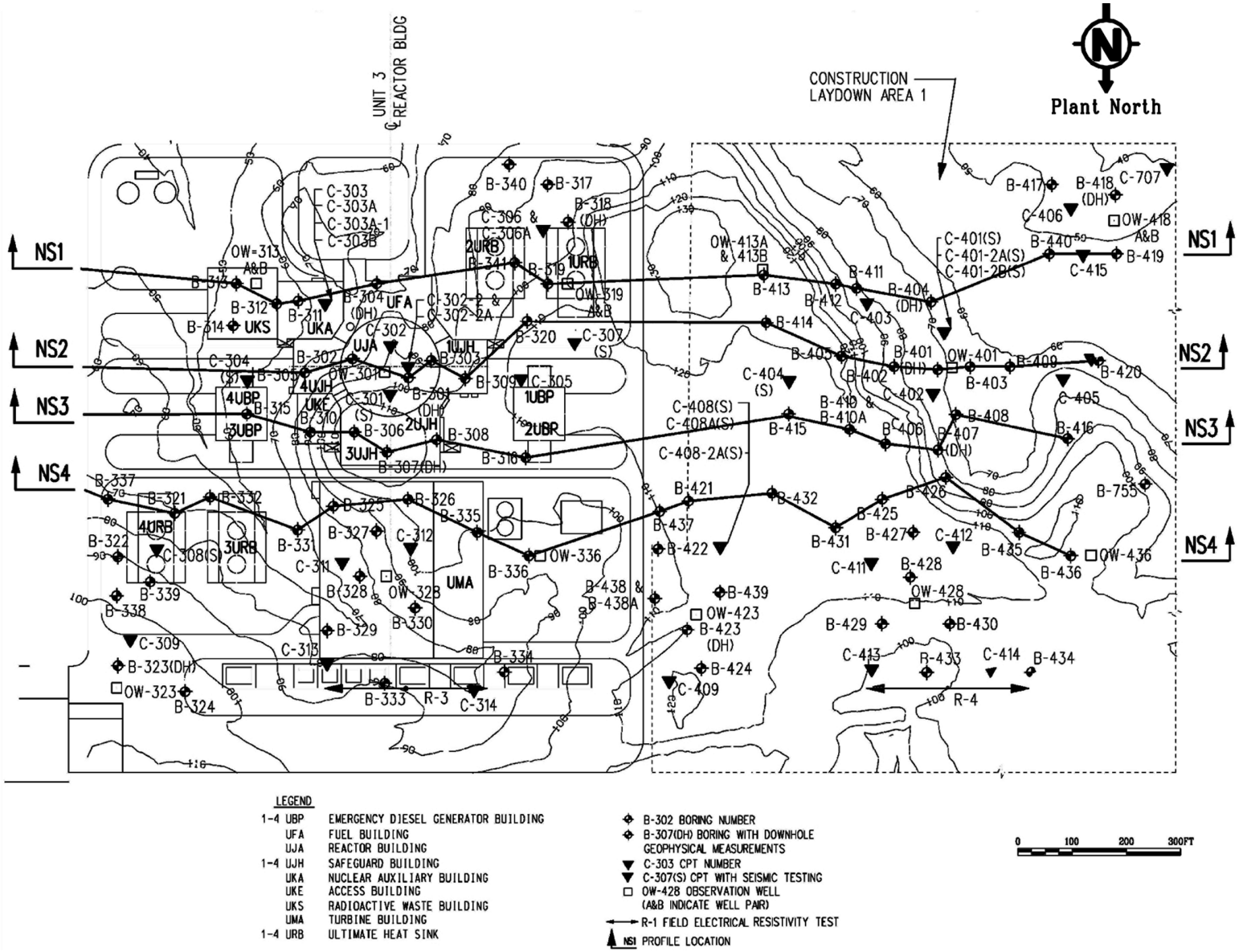

© 2007 UniStar Nuclear Development, LLC. All rights reserved.
COPYRIGHT PROTECTED
FSAR Section 2.5

Figure 2.5-105—{Test Pit Test Location Plan}

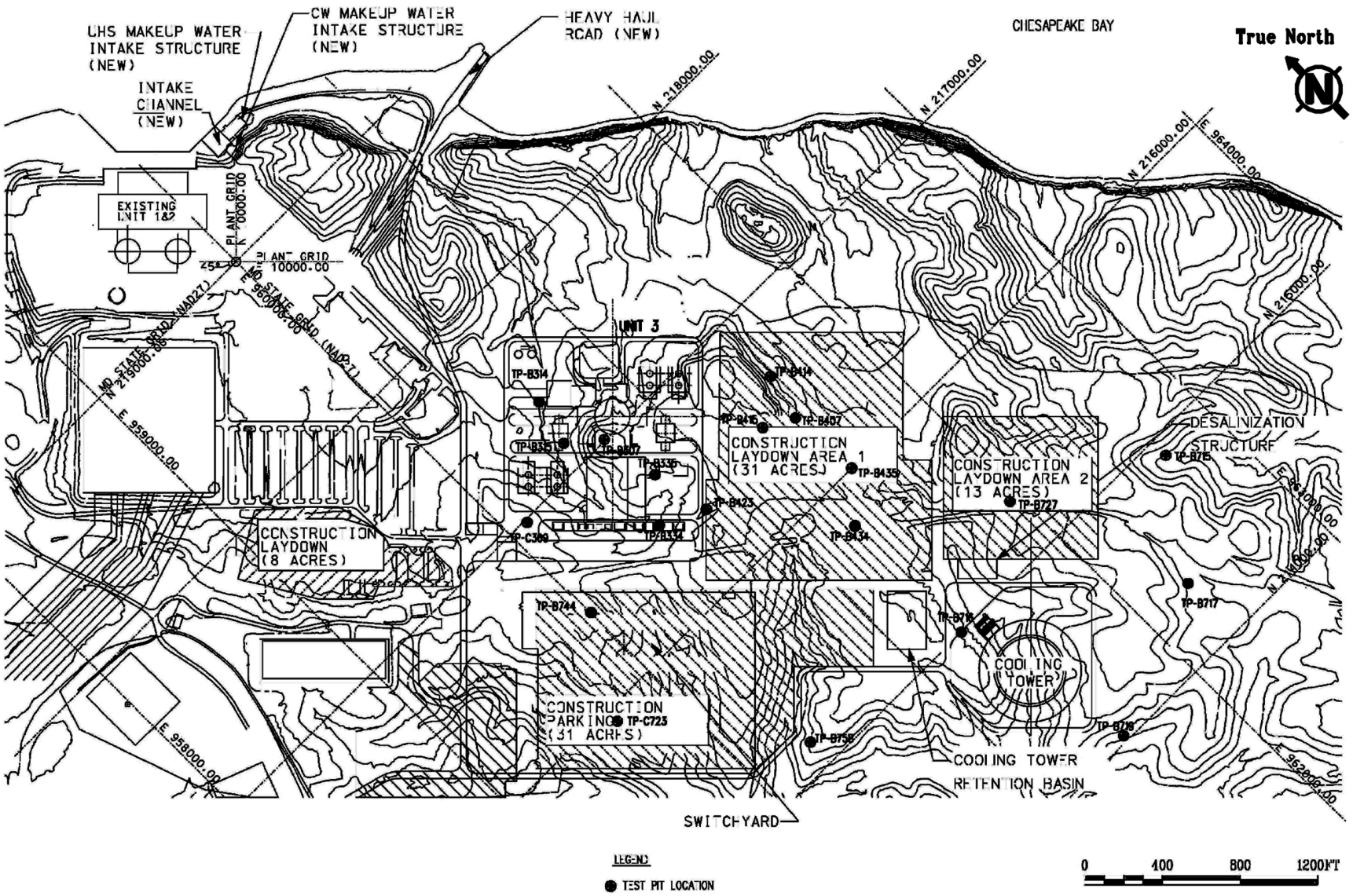

© 2007 UniStar Nuclear Development, LLC. All rights reserved.
COPYRIGHT PROTECTED

Figure 2.5-106—{Subsurface Profile Legend}

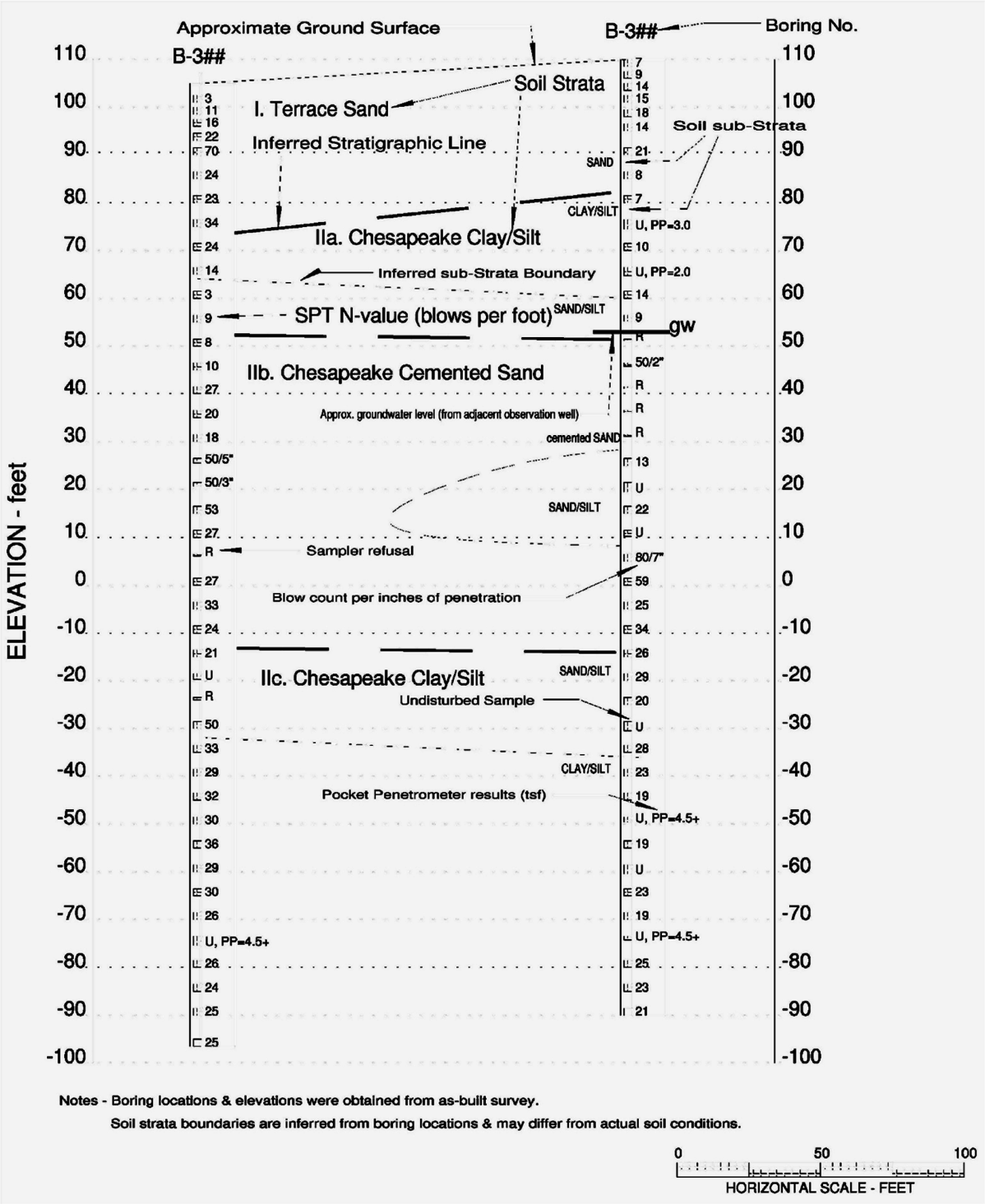

© 2007 UniStar Nuclear Development, LLC. All rights reserved.
COPYRIGHT PROTECTED

Figure 2.5-107—{Inferred Subsurface Profile NS-1}

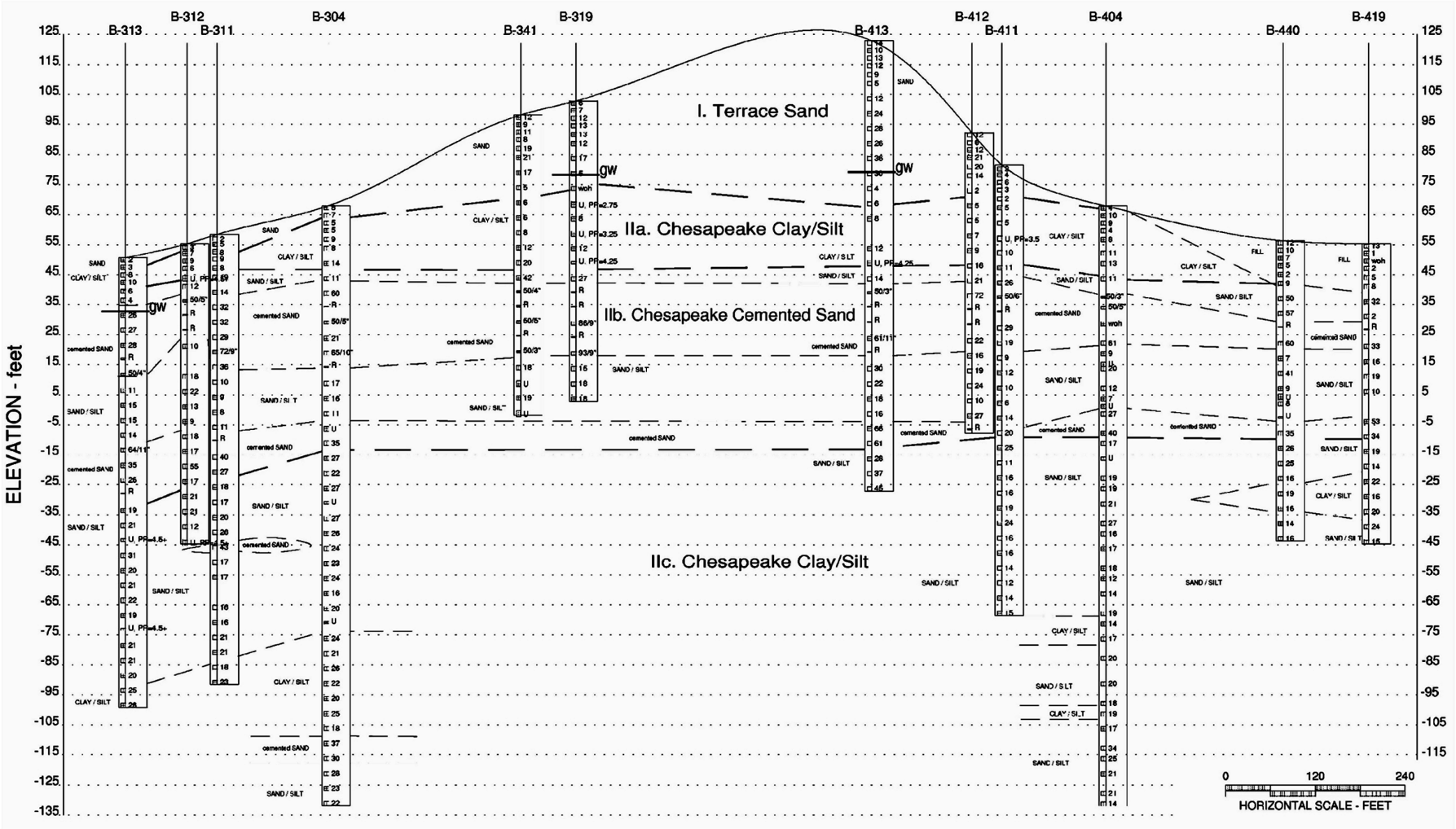

© 2007 UniStar Nuclear Development, LLC. All rights reserved.
COPYRIGHT PROTECTED

FSAR Section 2.5