







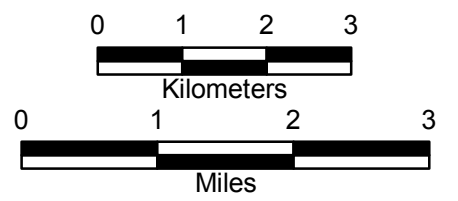


**LEGEND**

-  Crystal River Energy Complex
-  Municipality
-  Road
-  LNP 1 and 2
-  River and Stream
-  Lake and Pond
-  LNP Site Boundary
-  County Boundary

**Sources**  
 LNP Site: Sargent & Lundy, 2007  
 Hydrography and Base Data: Florida Geographic Data Library



Progress Energy Florida  
**Levy Nuclear Plant  
 Units 1 and 2  
 Part 3, Environmental Report**

---

LNP Site Location Map  
 FIGURE 2.3-2  
 Rev 0