













































**Citrus County FLU**

-  Agriculture
-  City
-  Low Intensity Coastal and Lakes
-  Coastal Lakes Commercial
-  Conservation
-  Central Ridge Residential
-  Extractive
-  General Commercial
-  High Density Residential
-  Industrial
-  Low Density Residential
-  Medium Density Residential
-  Mobile Home Park
-  Public/Semi-Public, Institutional
-  Professional Services/Office
-  Rural Activity Center
-  Recreation
-  Residential Mixed Use
-  Rural Residential
-  Recreational Vehicle Park
-  Transportation, Communication and Utilities

**Crystal River, FL FLU**

-  Conservation
-  Coastal Preservation
-  Coastal Low Density Residential
-  Low Density Residential
-  Medium Density Residential
-  High Density Residential
-  Office/Service Commercial
-  Waterfront Commercial
-  Highway Commercial
-  Large Scale Commercial
-  Central Business District
-  Light Industrial
-  Heavy Industrial
-  Tran./Comm./Utility
-  Public/Semi-Public
-  Education

**Wildwood, FL FLU**

- FLU**
-  Residential Mixed Use
  -  Agricultural
  -  Commercial
  -  Government Use
  -  Institutional
  -  Low Density Residential
  -  Medium Density Residential
  -  High Density Residential
  -  Mobile Home Park









**Levy County FLU**

-  City or Town
-  Forestry / Rural Residential
-  Low Density Residential
-  Natural Reservation
-  Public
-  Rural Residential



**Inglis, FL FLU**

-  Commercial
-  Conservation
-  Educational/Public Buildings & Grounds/Other
-  Existing Wellhead Protection Area
-  Mobile Home Parks
-  Recreational
-  Single Family Residential - Low Density
-  Single Family Residential - Low Density .
-  Timber (Silviculture)
-  Utility
























**Lake County Adopted FLU**

-  PUBLIC RESOURCE LANDS
-  UCN NON-WEKIVA
-  RURAL
-  RURAL VILLAGE
-  URBAN
-  URBAN EXPANSION
-  SUBURBAN
-  VESTED DRI


















**Leesburg, FL FLU**

-  Conservation
-  General Commercial
-  Industrial
-  Institutional
-  Public Resource Lands
-  Rights-of-Way
-  Water

**Marion County FLU**

-  Commercial
-  Conservation
-  Commercial Recreation
-  DRI Boundaries
-  High Density Residential
-  Industrial
-  Low Density Residential
-  Limited Commercial
-  Medium Density Residential
-  Multi-Family MDR
-  Multi-Family HDR
-  Natural Reservation
-  Professional Office
-  Public
-  Rural Activity Center
-  Recreation
-  Rural Lands
-  Rural Preservation
-  Rural Village District
-  Specialized Commerce District
-  Urban Commerce District
-  Urban Neighborhood District
-  Urban Reserve

**Sumter County FLU**

-  Agricultural: one unit per ten acres
-  Conservation
-  Lakes
-  Rural Residential: one unit per acre
-  Low Density Residential: Two units per acre
-  Medium Density Residential: Four units per acre
-  Medium Density Residential Overlay: subject to restrictions
-  High Density Residential: Six units per acre
-  Commercial
-  Commercial Overlay: subject to restrictions
-  Industrial
-  Municipalities
-  Public, Institutional, Educational
-  Recreational
-  Mixed Use
-  Mixed Use: subject to Development Order
-  Mixed Use Overlay: subject to restrictions;

Sources

1. Legend keys - county and municipal future land use data from Comprehensive Plans

Progress Energy Florida  
**Levy Nuclear Plant  
 Units 1 and 2  
 Part 3, Environmental Report**

Future Land Use  
 Legend Keys

FIGURE 2.2-22

Rev 0