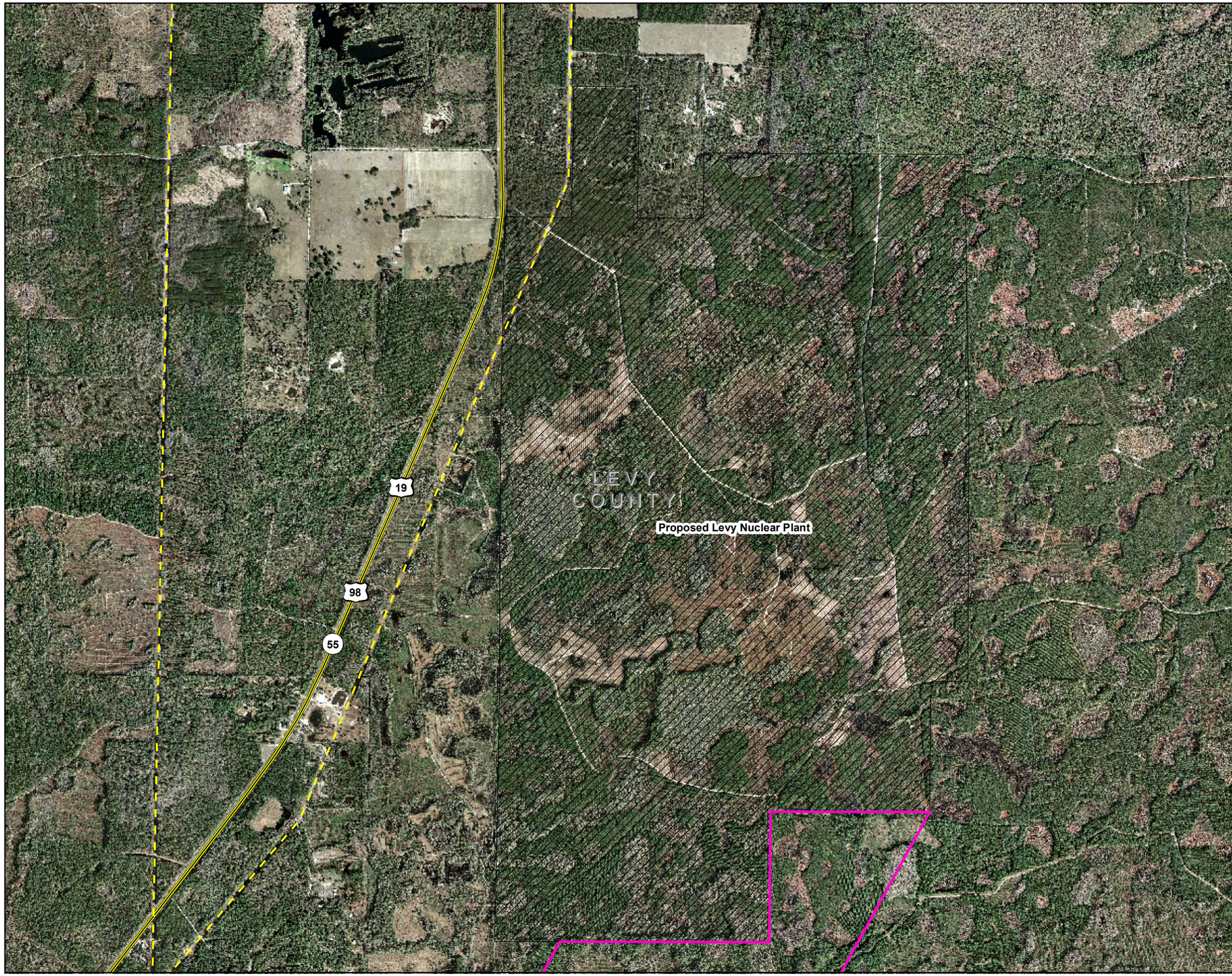

LEGEND

- Substations
- Existing HV Transmission
- Interstate
- US road
- State road
- Toll road
- County road
- Railroad
- Corridor boundary
- Proposed LNP
- Proposed substation areas
- County boundary

N W E S

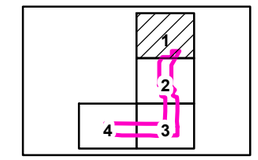

Sources

1. County boundaries - US Census Bureau
2. Major roads - Florida Department of Transportation April 2006
3. Railroads - Florida Department of Environmental Protection 1999
4. Aerial photography - Aerials Express January 2007
6. Proposed Levy Nuclear Plant - Progress Energy 2008
7. Corridor and proposed substation locations - Golder Associates and Progress Energy 2008

0 0.5 1
Kilometers

0 2,000 4,000
Feet

Progress Energy Florida

Levy Nuclear Plant
Units 1 and 2
Part 3, Environmental Report

LNP to CREC 500-kV Switchyard
Sectional Maps
FIGURE 2.2-10
1 OF 4

Rev 0

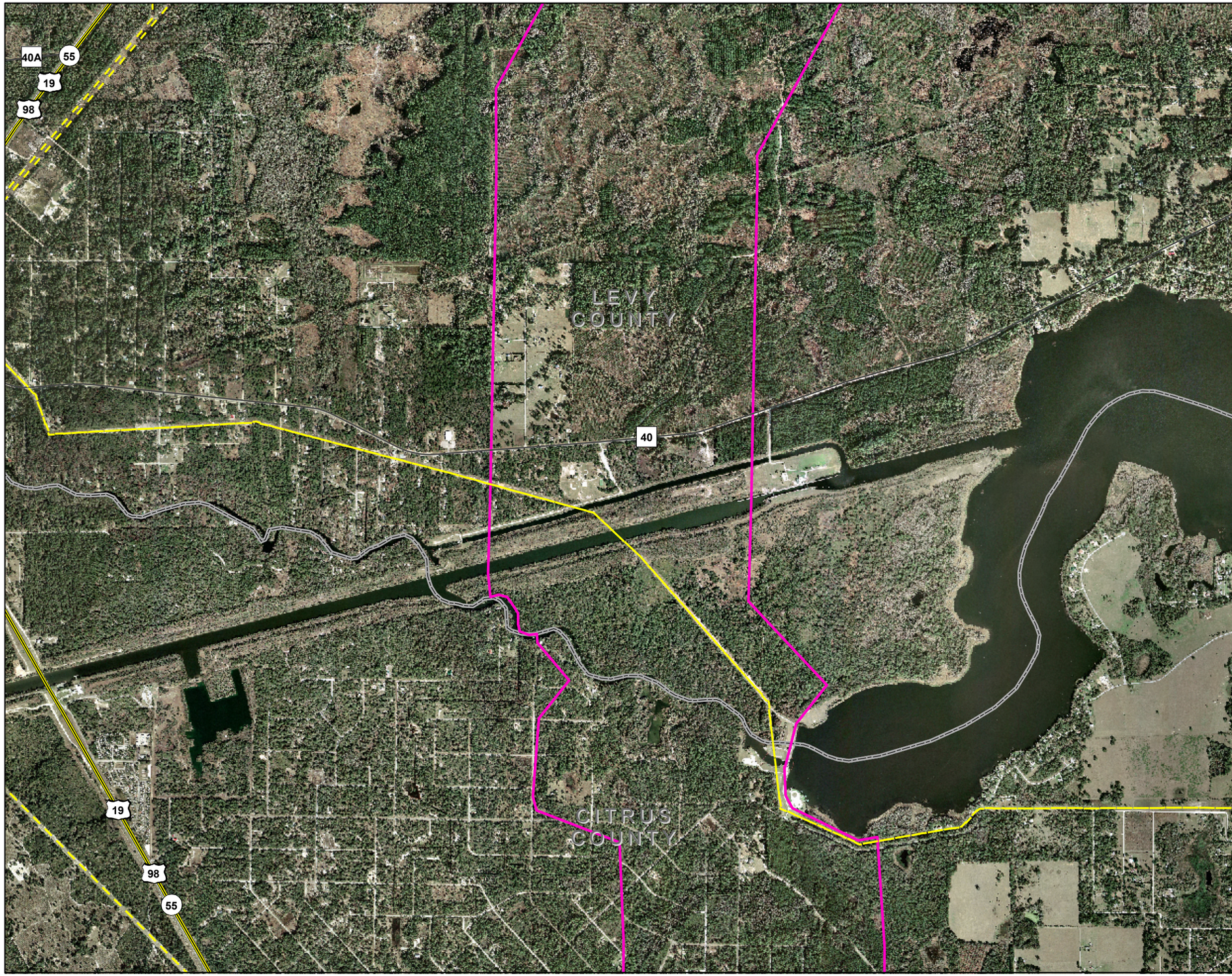

LEGEND

- Substations
- Existing HV Transmission
- Interstate
- US road
- State road
- Toll road
- County road
- Railroad
- Corridor boundary
- Proposed LNP
- Proposed substation areas
- County boundary

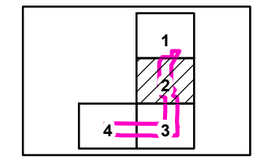

Sources

1. County boundaries - US Census Bureau
2. Major roads - Florida Department of Transportation April 2006
3. Railroads - Florida Department of Environmental Protection 1999
4. Aerial photography - Aerials Express January 2007
6. Proposed Levy Nuclear Plant - Progress Energy 2008
7. Corridor and proposed substation locations - Golder Associates and Progress Energy 2008

0 0.5 1
Kilometers

0 2,000 4,000
Feet

Progress Energy Florida

Levy Nuclear Plant
Units 1 and 2
Part 3, Environmental Report

LNP to CREC 500-kV Switchyard
Sectional Maps
FIGURE 2.2-10
2 OF 4
Rev 0

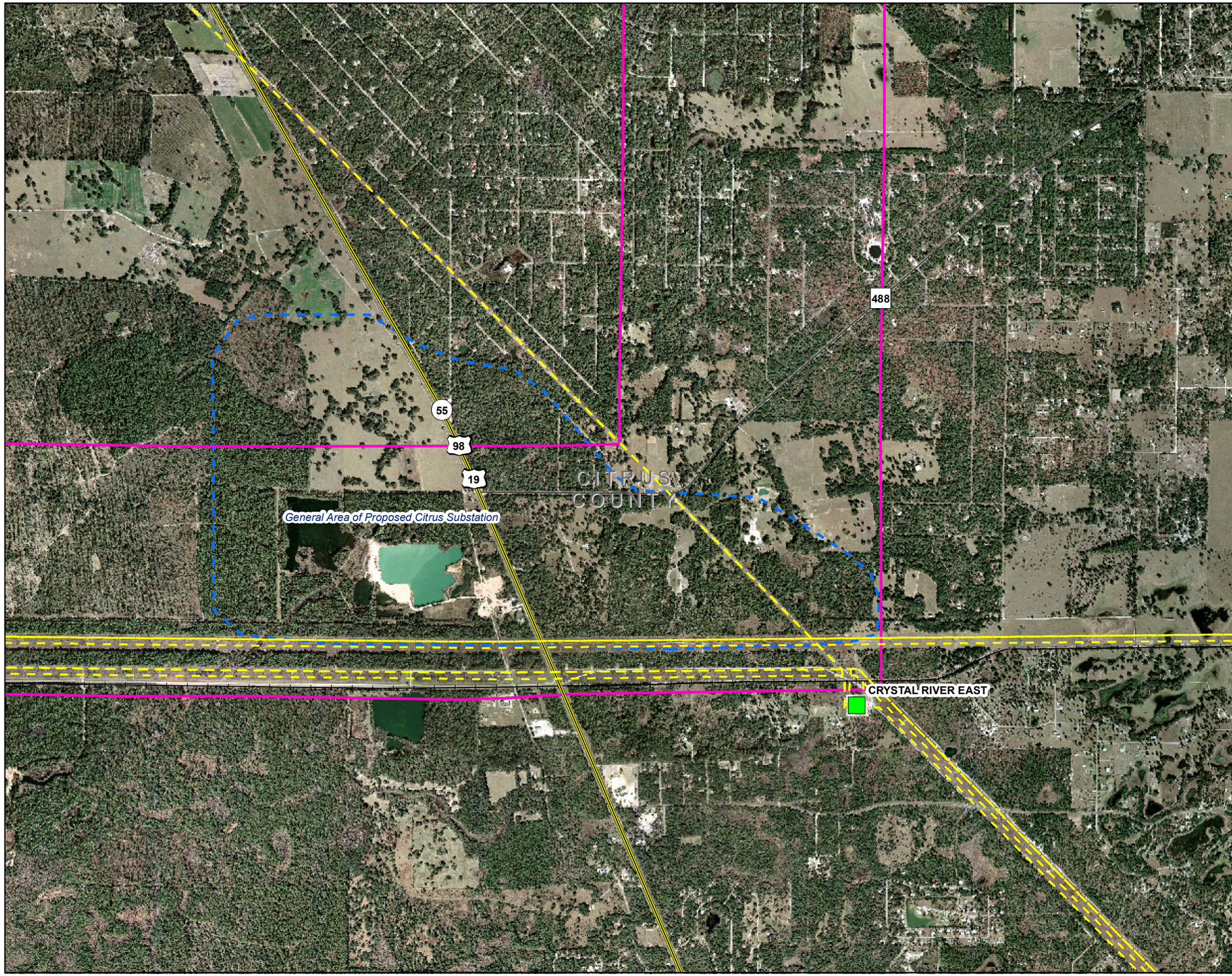

LEGEND

- Substations
- Existing HV Transmission
- Interstate
- US road
- State road
- Toll road
- County road
- Railroad
- Corridor boundary
- Proposed LNP
- Proposed substation areas
- County boundary

N W E S

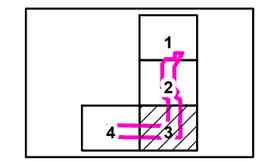

Sources

1. County boundaries - US Census Bureau
2. Major roads - Florida Department of Transportation April 2006
3. Railroads - Florida Department of Environmental Protection 1999
4. Aerial photography - Aerials Express January 2007
6. Proposed Levy Nuclear Plant - Progress Energy 2008
7. Corridor and proposed substation locations - Golder Associates and Progress Energy 2008

0 0.5 1
Kilometers

0 2,000 4,000
Feet

Progress Energy Florida

Levy Nuclear Plant
Units 1 and 2
Part 3, Environmental Report

LNP to CREC 500-kV Switchyard
Sectional Maps
FIGURE 2.2-10
3 OF 4

Rev 0

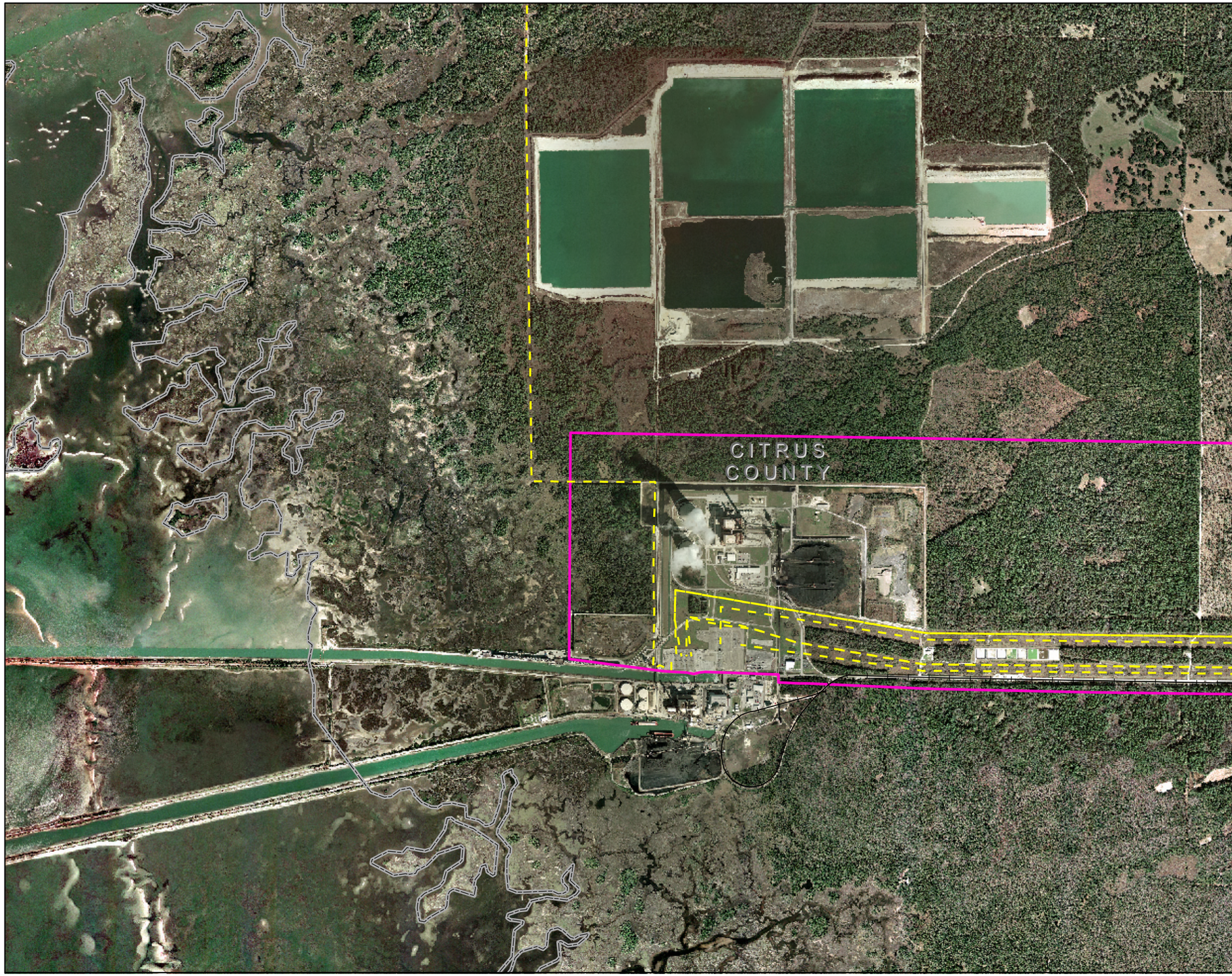

LEGEND

- Substations
- Existing HV Transmission
- Interstate
- US road
- State road
- Toll road
- County road
- Railroad
- Corridor boundary
- Proposed LNP
- Proposed substation areas
- County boundary

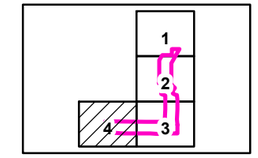

Sources

1. County boundaries - US Census Bureau
2. Major roads - Florida Department of Transportation April 2006
3. Railroads - Florida Department of Environmental Protection 1999
4. Aerial photography - Aerials Express January 2007
6. Proposed Levy Nuclear Plant - Progress Energy 2008
7. Corridor and proposed substation locations - Golder Associates and Progress Energy 2008

0 0.5 1
Kilometers

0 2,000 4,000
Feet

Progress Energy Florida

Levy Nuclear Plant
Units 1 and 2
Part 3, Environmental Report

LNP to CREC 500-kV Switchyard
Sectional Maps
FIGURE 2.2-10
4 OF 4

Rev 0