



























USGS Anderson Level II Classification Description

 11 Residential	 41 Deciduous Forest Land
 12 Commercial and Services	 42 Evergreen Forest Land
 13 Industrial	 43 Mixed Forest Land
 14 Transportation, Communications, and Utilities	 51 Streams and Canals
 16 Mixed Urban or Built-up Land	 52 Lakes
 17 Other Urban or Built-up Land	 53 Reservoirs
 21 Cropland and Pasture	 54 Bays and Estuaries
 22 Orchards, Groves, Vineyards, Nurseries, and Ornamental Horticultural Areas	 61 Forested Wetland
 23 Confined Feeding Operations	 62 Nonforested Wetland
 24 Other Agricultural Land	 72 Beaches
 31 Herbaceous Rangeland	 73 Sandy Areas other than Beaches
 32 Shrub and Brush Rangeland	 75 Strip Mines, Quarries, and Gravel Pits
 33 Mixed Rangeland	 76 Transitional Areas

Progress Energy Florida

**Levy Nuclear Plant
Units 1 and 2
Part 3, Environmental Report**

USGS Anderson Level II
Land Cover Classification Legend

FIGURE 2.2-2

Rev 0