




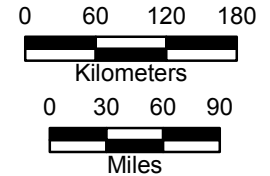


**LEGEND**

-  LNP Site
-  320-km (200-mi.) Radius from Site
-  Florida Lineament - Jay Fault  
Source: Christenson (1990)
-  Brunswick Anomaly
-  East Coast Magnetic Anomaly  
Source: Nelson et al. (1985)

Source: Magnetic Anomaly Map, NAMAG (2002)  
Base Maps: SRTM (2005), and ETOPO2v2 (2006)



Progress Energy Florida  
**Levy Nuclear Plant  
Units 1 and 2**  
Part 2, Final Safety Analysis Report

Magnetic Anomaly Map of the Florida Platform Region  
Figure 2.5.1-220