


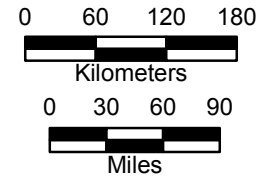


LEGEND

-  LNP Site
-  320-km (200-mi.) Radius from Site
-  Florida Lineament - Jay Fault
Source: Christenson (1990)

Source: DNAG Bouguer Gravity Map, Dater et al. (1999)
Base Maps: SRTM (2005), and ETOPO2v2 (2006)



Progress Energy Florida
**Levy Nuclear Plant
Units 1 and 2**
Part 2, Final Safety Analysis Report

Gravity Anomaly Map of the
Florida Platform Region
Figure 2.5.1-219