



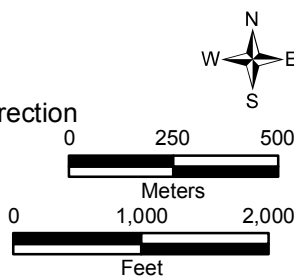




**LEGEND**

-  Monitoring Well
-  Approximate Groundwater Flow Direction
-  Potentiometric Surface Contour
-  LNP Structure

Note: Contour Interval = 0.5 feet



Progress Energy Florida  
**Levy Nuclear Plant**  
**Units 1 and 2**  
**Part 2, Final Safety Analysis Report**

Potentiometric Surface Map of the  
 Bedrock Aquifer:  
 December 4, 2007

FIGURE 2.4.12-222

Rev 0