





LEGEND

-  Monitoring Well
-  Approximate Groundwater Flow Direction
-  Potentiometric Surface Contour
-  LNP Structure

Note: Contour Interval = 0.5 feet



0 250 500

Meters

0 1,000 2,000

Feet

Progress Energy Florida
Levy Nuclear Plant
Units 1 and 2
Part 2, Final Safety Analysis Report

Potentiometric Surface Map of the
 Surficial/Overburden Aquifer:
 December 4, 2007

FIGURE 2.4.12-221 Rev 0