



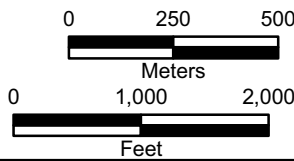


LEGEND

-  Monitoring Well
-  Approximate Groundwater Flow Direction
-  Potentiometric Surface Contour
-  LNP Structure

Note: Contour Interval = 0.5 feet



Progress Energy Florida
Levy Nuclear Plant
Units 1 and 2
Part 2, Final Safety Analysis Report

Potentiometric Surface Map of the
 Bedrock Aquifer:
 September 13, 2007

FIGURE 2.4.12-220

Rev 0